

# Connect Edition Level List































11-Aug-22
























































Library File: NH-Design Features ItemTypes ElemTemp Levels.dgnlib















Level Name	Level Desc.	Color	Linestyle	Weight	Comments
BDR-Clip Boundary	Clip Boundary	81	1	2	
BDR-Match Line Text	Match Line Text	81	0	4	
BDR-Match Lines	Match Lines	81	0	5	
BDR-ModelName		2	0	0	
BDR-Named-Boundary		12	0	2	
BDR-North Arrow		5	0	1	
BDR-ScaleBars	Bar Scale 20	4	0	2	
BDR-Stamps	Prelim Plan Stamp	2	0	2	
BOR-Border:MR	11x17	2	0	1	
BOR-Boring Labels	Boring Label n Leader	2	0	3	
BOR-Boring Legend	Legend for Subsurface Exploration Plans	15	0	3	
BOR-Borings	Borings	2	0	3	
BOR-Coordinate Labels	Coordinate Labels	15	0	3	
Border	Row Summary Border	84	0	0	
Border:CS:BoBridge	Cut Sheet Label - Bureau of Bridge Desi	4	0	2	
Border:CS:BoEnv	Cut Sheet Label - Bureau of Environment	4	0	2	
Border:CS:BoMR		4	0	2	
Border:CS:BoTraffic	Cut Sheet Label - Bureau of Traffic	4	0	2	
Border:CS:Const		2	0	2	
Border:CS:Const:ShTot		2	0	2	
Border:CS:Hwy	Cut Sheet Label - Bureau of Highway De	4	0	2	
Border:CS:LND		2	0	1	
Border:CS:LND:ShTot		2	0	1	
Border:CS:MiscBur	Cut Sheet Text - Other than Hwy Burea	2	0	2	
Border:CS:MiscBur:ShTot		2	0	2	
Border:CS:MR		2	0	2	
Border:CS:MR:ShTot		2	0	2	
Border:CS:ShNo	Cut Sheet Numbers	2	0	2	

Library File: NH-Design Features ItemTypes ElemTemp Levels.dgnlib
































Level Name	Level Desc.	Color	Linestyle	Weight	Comments
Border:CS:Wet	Wetlands Impacts Sheet Text	2 	0	0	
Border:CS:Wet:ShTot	Wetlands Sheet Total	2 	0	2	
Border:CS:Whodunit		4 	0	2	
Border:CS:Whodunit:Text		2 	0	2	
Border:FS:Const	FS - Construction Plan Text	3 	0	2	
Border:FS:Const:Wet	FS - Design Data	2 	0	2	
Border:FS:MH	FS - Municipal Highways Signature	2 	0	2	
Border:FS:Wet	FS - Wetlands Impacts Text	3 	0	2	
BOR-GWT Well Labels	Observation Well Label n Leader	6 	0	3	
BOR-GWT Wells	Groundwater Observation Well	6 	0	3	
BOR-Hand Auger Labels	Hand Auger Label n Leader	5 	0	3	
BOR-Hand Augers	Hand Augers	5 	0	3	
BOR-Misc Labels	Misc Labels	7 	0	3	
BOR-Pavement Core Labels	Pavement Core Label n Leader	3 	0	3	
BOR-Pavement Cores	Pavement Cores	3 	0	3	
BOR-Probe Labels	Hand Augers	52 	0	3	
BOR-Probes	Hand Augers	52 	0	3	
BOR-Test Pit Labels	Test Pit Labels	4 	0	3	
BOR-Test Pits	Test Pits	4 	0	3	
Bridge-ApproachSlab	Approach Slab	2 	0	3	
Bridge-Barrier	Jersey Barrier	2 	0	1	
Bridge-Border	Border	4 	0	1	
Bridge-Borings	Boring Layout	2 	0	1	
Bridge-Bridge Shoe	Bridge Shoe	2 	0	3	
Bridge-CL Girders	CL Girders	5 	4	1	
Bridge-CLBrgandConst Chrd	CL Brg&ConstrChord&WorkLine	5 	4	1	
Bridge-Construction	Construction Elements	200 	0	1	
Bridge-Deck	Deck&Curb&Sidewalk	122 	0	3	
Bridge-Deck Panels	Deck Panels	85 	0	3	
Bridge-Detail Titles	Detail Titles	67 	0	3	
Bridge-Detour	Detour	6 	0	1	































Level Name	Level Desc.	Color	Linestyle	Weight	Comments
Bridge-Detour-Bridge	Detour Bridge	6 	0	1	
Bridge-Detour-Coffer	Detour Cofferdams	6 		1	
Bridge-Detour-Dim	Detour Dimensions	6 	0	1	
Bridge-Detour-Slope	Detour Slope Lines	6 	0	1	
Bridge-Detour-Text	Detour (Only) Text	6 	0	1	
Bridge-Diaphragm	DiaphragmsKFrameUtilitySupports	2 	0	3	
Bridge-Dimensions	Dimensions	56 	0	1	
Bridge-ExcavPayLimit	Excavation Pay Limit	2 	1	3	
Bridge-Exist-Abut	Exist Substr(fig&abut&wing&pier)	36 	0	1	
Bridge-Exist-Deck	Existing Br Deck(deck&curb&sw)	36 	0	1	
Bridge-Exist-Exp Jt	Existing Expansion Joint	2 	0	1	
Bridge-Exist-Girder	Existing Girder System	36 	0	1	
Bridge-Existing-Bridge	Existing Bridge	8 	0	1	
Bridge-Exist-Other	Existing Misc Details	36 	0	1	
Bridge-Exist-StoneFill	Existing Stone Fill	36 	0	1	
Bridge-Exist-Utilities	Existing Utilities	36 	0	1	
Bridge-Exp Jt	Expansion Jt&CurbPlates	9 	0	3	
Bridge-Fill-1	Fill 1 (30&50&70%)	12 	0	1	
Bridge-Fill-2	Fill 2 (30&50&70%)	12 	0	1	
Bridge-Gen-Abutment	Genplan Abutment	9 	0	3	
Bridge-Gen-Align	Genplan Alignment	9 	0	3	
Bridge-Gen-CLBrg	Genplan CL Bearing	9 	4	1	
Bridge-Gen-ConstChord	Genplan Construction Chord	9 	4	1	
Bridge-Gen-Curb	Genplan Curb	9 	0	3	
Bridge-Gen-Deck	Genplan Deck	9 	0	3	
Bridge-Gen-Dim	Genplan Dimensions	9 	0	1	
Bridge-Gen-ExpJt	Genplan Expansion Joint	9 	0	3	
Bridge-Gen-Fill	Genplan Fill Areas	9 	0	1	
Bridge-Gen-Hatch	Genplan Hatch Areas	9 	0	1	
Bridge-Gen-North	Genplan North Arrow	9 	0	1	
Bridge-Gen-Pier	Genplan Pier	9 	0	3	

Level Name	Level Desc.	Color	Linestyle	Weight	Comments
Bridge-Gen-Rail	Genplan Rail	9 	0	3	
Bridge-Gen-Slope	Genplan Slope Lines	9 	0	3	
Bridge-Gen-Text	Genplan (Only) Text	9 	0	1	
Bridge-Gen-Utilities	Genplan Utilities	9 	0	3	
Bridge-Girder	Girder	2 	0	3	
Bridge-Hatch	Hatch 1&2 (45D&135D)	2 	0	1	
Bridge-Hopper	Hopper	2 	0	1	
Bridge-K Frame	K Frame	81 	0	3	
Bridge-North Arrow	North Arrow	5 	0	1	
Bridge-Piles	Piles	2 	0	3	
Bridge-Rebar-1	Reinforcing Steel 1	54 	0	3	
Bridge-Rebar-2	Reinforcing Steel 2	68 	0	3	
Bridge-Rebar-3	Reinforcing Steel 3	81 	0	3	
Bridge-Rebar-4	Reinforcing Steel 4	189 	0	1	
Bridge-Rebar-5	Reinforcing Steel 5	120 	0	1	
Bridge-Road-Abutment	Roadplan Abutment	2 	0	3	
Bridge-Road-AppSlab	Roadplan Approach Slab	2 	0	3	
Bridge-Road-Curb	Roadplan Curb	2 	0	3	
Bridge-Road-CutLine	Roadplan Cut Lines	2 		1	
Bridge-Road-Dim	Roadplan Dimensions	2 	0	1	
Bridge-Road-Fill	Roadplan Fill Areas	2 	0	1	
Bridge-Road-FillLine	Roadplan Fill Lines	2 		1	
Bridge-Road-Hatch	Roadplan Hatch Areas	2 	0	1	
Bridge-Road-Rail	Roadplan Rail	2 	0	1	
Bridge-Road-Stone	Roadplan Stone Limits	2 	0	3	
Bridge-Road-Text	Roadplan (Gen & Site) Text	2 	0	1	
Bridge-Scuppers	Scuppers&Downspouts	122 	0	3	
Bridge-Site-Abutment	Siteplan Abutment	3 	0	3	
Bridge-Site-CLBrg	Siteplan CL Bearing	3 	4	1	
Bridge-Site-Coffer	Siteplan Cofferdams	3 		3	
Bridge-Site-Cont-Prim-Prop	Proposed Primary Contours	6 	0	1	
































Level Name	Level Desc.	Color	Linestyle	Weight	Comments
Bridge-Site-Cont-Sec-Prop	Proposed Secondary Contours	10 	0	1	
Bridge-Site-CutLine	Siteplan Cut Lines	3 		1	
Bridge-Site-Dim	Siteplan Dimensions	3 	0	1	
Bridge-Site-Fill	Siteplan Fill Areas	3 	0	1	
Bridge-Site-FillLine	Siteplan Fill Lines	3 		1	
Bridge-Site-Footing	Siteplan Footing	3 	0	3	
Bridge-Site-Hatch	Siteplan Hatch Areas	3 	0	1	
Bridge-Site-North	Siteplan North Arrow	3 	0	1	
Bridge-Site-Pier	Siteplan Pier	3 	0	3	
Bridge-Site-Slope	Siteplan Slope Lines	3 	0	3	
Bridge-Site-Stone	Siteplan Stone Limits	3 	0	3	
Bridge-Site-Text	Siteplan (Only) Text	3 	0	3	
Bridge-Site-Utilities	Siteplan Utilities	3 	0	3	
Bridge-StoneandFill	Stone and Fill	2 	0	3	
Bridge-Substructure	Ftgs&Abut&Wings	2 	0	3	
Bridge-Superstructure	Superstructure	2 	0	3	
Bridge-Temp-Bridge	Temporary Bridge	52 	0	3	
Bridge-Temp-Works	Temporary Works	52 		3	
Bridge-Text	Text and Notes	67 	0	1	
Bridge-Utilities	Utilities	2 	0	1	
CC-Outline		11 	5	0	
Composite		24 	0	3	
Const Base Line Text	Const Base Line Text	5 	0	3	
Const Baseline Label	Const Baseline Label	183 	0	3	
Corr-Conceptual	Design-Civil-Corridor Graphics	177 	0	3	
Corr-Design	Design-Civil-Corridor Graphics	101 	0	3	
Corr-End Cond Exception		246 	3	2	
Corr-Final	Design-Civil-Corridor Graphics	80 	0	3	
Corr-Grade-Finished		4 	0	3	
Corr-Key Station	Superelevation display	246 	3	2	
Corr-Point Control	Superelevation display	191 	3	2	






























Level Name	Level Desc.	Color	Linestyle	Weight	Comments
Corr-Range_Conceptual	Preliminary-Civil-Template Single Drop	177 	2	3	
Corr-Range_Design	Preliminary-Civil-Template Single Drop	87 	2	3	
Corr-Range_Final	Preliminary-Civil-Template Single Drop	80 	2	3	
Corr-Secondary Alignment		34 	3	3	
Corr-Subgrade		96 	3	2	
Corr-Superelevation	Superelevation display	56 	3	2	
Corr-Superelevation Left Lan	Superelevation display	3 	0	2	
Corr-Superelevation Right L	Superelevation display	84 	0	2	
Corr-TemplateDrop_Concept	Preliminary-Civil-Template Single Drop	177 	2	3	
Corr-TemplateDrop_Design	Design-Civil-Template Single Drop Grap	101 	2	3	
Corr-TemplateDrop_Final	Final-Civil-Template Single Drop Graphi	80 	2	3	
Corr-TemplateDrop-Concept	Preliminary-Civil-Template Single Drop	177 	2	3	
Corr-TemplateDrop-Design	Design-Civil-Template Single Drop Grap	101 	2	3	
Corr-TemplateDrop-Final	Final-Civil-Template Single Drop Graphi	80 	2	3	
Corr-Transition_Conceptual	Preliminary-Civil-Template Transition Gr	177 	4	2	
Corr-Transition_Design	Design-Civil-Template Transition Graphi	101 	4	2	
Corr-Transition_Final	Final-Civil-Template Transition Graphics	80 	4	2	
Corr-Transition-Conceptual	Preliminary-Civil-Template Transition Gr	177 	4	2	
Corr-Transition-Design	Design-Civil-Template Transition Graphi	101 	4	2	
Corr-Transition-Final	Final-Civil-Template Transition Graphics	80 	4	2	
Draft_XS_Volume_Annotati	Draft_XS_Volume_Annotation	0 	0	1	
Draft-Sight-Achieved		0 	0	0	
Draft-Sight-Not Achieved		0 	0	0	
Draft-Sight-Relaxed		0 	0	0	
Draft-Survey Topo Label		0 	0	0	
Drain Exist HP LP		3 	0	3	
Drain Prop HP LP		92 	0	3	
Drain_Grade_Fixed_Tie		5 	2	3	
Drainage Grading		3 	6	3	
Drainage manhole	Drainage manhole	4 	0	1	
Drainage-Catchment		3 	0	1	
































Level Name	Level Desc.	Color	Linestyle	Weight	Comments
Drainage-Channel		71 	0	2	
Drainage-Pond		1 	0	2	
Drainage-Trench		71 	0	2	
Drainage-Watershed		15 	0	1	
Drain-Aquaplaning Acceptab		0 	0	0	
Drain-Aquaplaning Flowline		0 	0	0	
Drain-Aquaplaning High Ris		0 	0	0	
Drain-Aquaplaning Low Ris		0 	0	0	
Drain-Aquaplaning Surface		0 	0	0	
Drain-Aquaplaning Unaccept		0 	0	0	
Drain-Grade-Fixed-Tie		5 	2	3	
Drain-Low Point		0 	0	0	
Drain-Pond		0 	0	0	
Drain-Trace		0 	0	0	
Drive Excavation	Drive Excavation Area	210 	0	0	
Drive Fill	Drive Fill Area	19 	0	0	
E-Terrain	Ex Ground	3 	3	0	
E-Terrain-Boundary		3 	0	2	
E-Terrain-Breakline	DTM-Breaklines	32 	2	0	
E-Terrain-Contour-Imported	Terrain_Contour_Imported	11 	0	2	
E-Terrain-Contour-Major	Ex Major Contours	13 	0	2	
E-Terrain-Contour-Minor	Ex Minor Contours	12 	3	0	
E-Terrain-Contours	E_Terrain_Contours	11 	3	0	
E-Terrain-Exterior	E_Terrain_Exterior	82 	3	1	
E-Terrain-Fence	Soil Borings	38 	0	0	
E-Terrain-Flow-Arrows	E_Terrain_Flow_Arrows	3 	0	0	
E-Terrain-Interior	E_Terrain_Interior	53 	0	0	
E-Terrain-Island	E_Terrain_Island	46 	3	0	
E-Terrain-Points-High	Ex High Points	10 	0	1	
E-Terrain-Points-Low	Ex Low Points	7 	0	1	
E-Terrain-Pond	E_Terrain_Random	23 	0	0	




























Level Name	Level Desc.	Color	Linestyle	Weight	Comments
E-Terrain-Ridgeline	E_Terrain_Ridgeline	32 	0	0	
E-Terrain-Rock	E_Terrain_Rock	32 		0	
E-Terrain-Slope	Ex Spot Elevations	39 	0	0	
E-Terrain-SpotElevation	Ex Spot Elevations	7 	0	0	
E-Terrain-Triangle	Ex Triangles	114 	0	0	
E-Terrain-Triangles		3 	0	1	
E-Terrain-Triangle-Vertices	E_Terrain_Triangle_Vertices	48 	0	0	
E-Terrain-Unsuitable	E_Terrain_Exterior	5 	3	1	
E-Terrain-Unsuitable-Exterio	E_Terrain_Exterior	5 	3	1	
E-Terrain-Void	E_Terrain_Void	117 	3	0	
Existing Elevations	Existing Elevations	3 	0	1	
Existing Ground	Existing Ground	3 	0	2	
Feature Labels	Feature Labels	95 	0	2	
Fill	Fill Area	34 		4	
Fill Area Boundary		88 	5	6	
Flags	Flags	15 	0	1	
FSH-Alignments and Station	Alignments and Stations	5 	0	3	
FSH-Border	Front Sheet Border	2 	0	1	
FSH-Border:FS:ROW:Note	ROW Front Sheet Note A	3 	0	2	
FSH-Bridge Number	Bridge Number Leader	2 	0	3	
FSH-Building Fill	Building Fill	2 	0	0	
FSH-Clip Boundary		81 	7	7	
FSH-Construction	Construction Elements	252 	5	0	
FSH-Construction Limits	Construction Limit Text	6 	0	3	
FSH-County Line	County Line Text	2 		2	
FSH-County Name	County Name	6 	0	2	
FSH-DOT North Arrow	DOT North Arrow	4 	0	1	
FSH-Interstate Route Sign	Interstate Route Sign Wide	4 	0	1	
FSH-Mainline major sta	Mainline 500 foot stations	5 	0	3	
FSH-North Arrow	North Arrow	5 	0	1	
FSH-Primary Roads	Primary Roads	15 	0	2	





























































Level Name	Level Desc.	Color	Linestyle	Weight	Comments
FSH-Rivers	Rivers	5 	0	2	
FSH-Road Names	Road Names	2 	0	3	
FSH-ROW Limits	Construction Limit Text	6 	0	3	
FSH-Shoreland Impact Area	Shoreland Impact Area	110 	3	5	
FSH-Shoreland Impact Area	Shoreland Impact Area Text	110 	0	5	
FSH-Shoreland Leader Line	Shoreland Leader Line	110 	0	3	
FSH-Shoreland Sheet Ref Te	Shoreland Sheet Ref Text	110 	0	5	
FSH-State Name	State Name	2 	0	2	
FSH-State Number	State Number	2 	0	3	
FSH-State Route Sign	State Route Sign	4 	0	1	
FSH-To Town	To Town Arrow	6 		3	
FSH-US Route Sign	US Route Sign	4 	0	1	
FSH-Wetland Impact Area	Wetland Impact Area	6 	3	5	
FSH-Wetland Impact Area T	Wetland Impact Area Text	6 	0	5	
FSH-Wetland Leader Line	Wetland Leader Line	6 	0	3	
FSH-Wetland Sheet Ref Text	Wetland Sheet Ref Text	6 	0	5	
Gen:Rail	Bridge Rail	9 	0	3	
Grade Text	Grade Text	15 	0	3	
Grid Text	Grid Text	50 	0	3	
HER-Arrow	Arrow	0 	0	0	
HER-Building Fill	Existing Building Fill	64 	0	0	
HER-Building Outline	Building Outline	64 	0	8	
HER-Construction	Construction Elements	252 	5	0	
HER-Easements	Proposed Easements	82 	0	0	
HER-Existing Gravel Drive	Existing Gravel Drive	130 	0	0	
HER-Existing Pavement	Existing Pavement	11 	0	0	
HER-Legend	Legend border etc	15 	0	0	
HER-Misc Black 1	Misc Black 1	15 	0	0	
HER-Misc Black 2	Misc Black 2	15 	0	0	
HER-Misc Black 3	Misc Black 3	15 	0	0	
HER-Misc Color	Misc Color	2 	0	0	



























Level Name	Level Desc.	Color	Linestyle	Weight	Comments
HER-Proposed Drives	Proposed Drives	82 	0	0	
HER-Proposed Painted Islan	Proposed Painted Island	82 	0	0	
HER-Proposed Shoulders	Proposed Shoulders	35 	0	0	
HER-Proposed Sidewalks	Proposed Sidewalks	181 	0	0	
HER-Proposed Slopework	Proposed Slopework	85 	0	0	
HER-Proposed Traffic Island	Proposed Traffic Island	106 	0	0	
HER-Proposed Travel Way	Proposed Travel Way	6 	0	0	
HER-Remove Bldg	Remove Existing Building	64 	0	0	
HER-Remove Bldg Fill	Remove Bldg Fill	64 	0	0	
HER-Remove Lines	Remove Lines	15 	0	8	
HER-Remove Pave	Remove Existing Pavement	86 	0	0	
HER-Remove Struct	Remove Existing Structure	108 	0	0	
HER-Water Fill	Water Fill	108 	0	0	
HER-Water Outline	Water Outline	111 	0	8	
HER-Wetlands	Wetlands	92 	0	0	
HER-Woods Fill	Woods Fill	150 	0	0	
HER-Woods Outline	Woods Outline	88 	0	8	
High Point	High Point	15 	0	3	
High water	High water	5 	5	1	
Intersecting Profile	Intersecting Profile	0 	0	0	
Low Point	Low Point	15 	0	3	
Major grid	Major grid	2 	0	2	
Minor grid	Minor grid	0 	0	1	
Misc Point	Misc Text	15 	0	3	
Misc Text	Misc Text	15 	0	3	
Muck Excavation Area	Muck Excavation Area	25 	0	0	
Notes	Notes	2 	0	4	
P-Bridge-Cap		156 	0	3	
P-Bridge-CL Template		156 	0	3	
P-Bridge-Column		156 	0	3	
P-Bridge-Concrete-Misc		156 	0	3	



Level Name	Level Desc.	Color	Linestyle	Weight	Comments
P-Bridge-Curb Top L		156 	0	3	
P-Bridge-Curb Top L3D		156 	0	3	
P-Bridge-Curb Top R		156 	0	3	
P-Bridge-Curb Top R3D		156 	0	3	
P-Bridge-Deck		156 	0	3	
P-Bridge-Edge of Coping		156 	0	3	
P-Bridge-Edge of Lane		156 	0	3	
P-Bridge-Edge of Pave		156 	0	3	
P-Bridge-Pier		156 	0	3	
P-Bridge-Railing		156 	0	3	
P-Bridge-Shldr Break		156 	0	3	
P-Bridge-Sidewalk		156 	0	3	
P-Bridge-Trav Way		156 	0	3	
P-Contour-Index Label	Index Label	111 	0	2	
P-Design-Alignment		5 	6	3	
P-Design-Alignment Equatio	Alignment Equation leader	5 	0	3	
P-Design-Alignment Templat		2 	0	2	
P-Design-Barrier		0 	0	3	
P-Design-Baseline	Prop Centerline	2 	0	3	
P-Design-Blackout		255 	0	5	
P-Design-Bridge Removal	Bridge Removal	15 	0	6	
P-Design-Building Removal	Building Removal	15 	0	6	
P-Design-Cable Barrier		0 	0	3	
P-Design-Channelizer Cones		0 	0	0	
P-Design-Clearing Line	Clearing Line	3 	0	3	
P-Design-Const Base Line T	Const Base Line Text	5 	0	3	
P-Design-Const Baseline Lab	Const Baseline Label	183 	0	3	
P-Design-Construction	Construction Elements	252 	5	0	
P-Design-Construction Barre		0 	0	0	
P-Design-Construction Slope	Construction Slope	82 		3	
P-Design-Curb		132 	0	3	

Level Name	Level Desc.	Color	Linestyle	Weight	Comments
P-Design-Curb Back		94 	0	3	
P-Design-Curb Bottom	Curb Bottom	131 	0	3	
P-Design-Curb Mark Numbe	Curb Mark Number	212 	0	3	
P-Design-Curb Top	Curb Top Right	130 	0	3	
P-Design-Curbed Island	Curbed Island	154 	0	3	
P-Design-Cut Slope lt	Cut Slope Left	53 		3	
P-Design-Cut Slope rt	Cut Slope Right	53 		3	
P-Design-Dimensions	Xsect Dimensions ft 5-scale	2 	0	4	
P-Design-Ditch		3 	0	3	
P-Design-Diversion alignme	Detour alignment	5 	7	3	
P-Design-Diversion Baseline	Detour Baseline Label	183 	0	3	
P-Design-Diversion Bearing	Detour Bearing	5 	0	3	
P-Design-Diversion cd	Detour curve data	5 	0	3	
P-Design-Diversion cp	Detour curve points	5 	0	3	
P-Design-Diversion major st	Detour stations	5 	0	3	
P-Design-Diversion sta	Detour stations	5 	0	3	
P-Design-Drainage Grading		3 	6	3	
P-Design-Drive		82 	0	3	
P-Design-Drive Dimensions	Drive note	81 	0	3	
P-Design-Driveway	Driveway	81 	0	3	
P-Design-Driveway alignmen	Driveway alignment	108 	7	3	
P-Design-Driveway Bearing	Driveway Bearing	108 	0	3	
P-Design-Driveway cd	Driveway curve data	108 	0	3	
P-Design-Driveway cp	Driveway curve points	108 	0	3	
P-Design-Driveway major sta	Driveway stations	108 	0	3	
P-Design-Driveway sta	Driveway stations	108 	0	3	
P-Design-Earthworks		58 	0	3	
P-Design-Edge of Lane	Edge of Lane	111 	0	3	
P-Design-Edge of pave	Edge of Pavement	91 	0	3	
P-Design-Edge of trav	Edge of Traveled Way	93 	0	3	
P-Design-Equations	Equations	5 	0	3	































Level Name	Level Desc.	Color	Linestyle	Weight	Comments
P-Design-Existing Elevation		3 	0	2	
P-Design-Fence		15 	0	3	
P-Design-Fill slope	Fill slope	53 		3	
P-Design-Gate		15 	0	3	
P-Design-Guardrail	Prop Guardrail	12 	0	3	
P-Design-GuardRail Block		0 	0	3	
P-Design-GuardRail Post		158 		3	
P-Design-Jersey Barrier	Road_Jersey Barrier	15 	0	0	
P-Design-Legacy alignment	Legacy alignment	65 	7	1	
P-Design-Legacy Bearing	Legacy Bearing	65 	0	1	
P-Design-Legacy cd	Legacy curve data	65 	0	1	
P-Design-Legacy cp	Legacy curve points	65 	0	1	
P-Design-Legacy major sta	Legacy stations	65 	0	1	
P-Design-Legacy sta	Legacy stations	65 	0	1	
P-Design-Low Point	Low Point	15 	0	3	
P-Design-Mainline alignmen	Mainline alignment	5 	7	3	
P-Design-Mainline Bearing	Mainline Bearing	5 	0	3	
P-Design-Mainline cd	Mainline curve data	5 	0	3	
P-Design-Mainline cp	Mainline curve points	5 	0	3	
P-Design-Mainline major sta	Mainline 500 foot stations	5 	0	3	
P-Design-Mainline sta	Mainline stations	5 	0	3	
P-Design-Painted Island	Painted Island	212 	0	3	
P-Design-Pavement Removal	Pavement Removal	15 	0	6	
P-Design-PlanPrep alignmen	Survey alignment	5 	0	1	
P-Design-PlanPrep Bearing	Survey Bearing	5 	0	1	
P-Design-PlanPrep cd	Survey curve data	5 	0	1	
P-Design-PlanPrep cp	Survey curve points	5 	0	1	
P-Design-PlanPrep major sta	Survey stations	5 	0	1	
P-Design-PlanPrep sta	Survey stations	5 	0	1	
P-Design-Radius Tick	Radius Tick	81 	0	3	
P-Design-Railroad	Railroad	150 	0	3	
































Level Name	Level Desc.	Color	Linestyle	Weight	Comments
P-Design-Railroad alignment	Railroad alignment	5 	7	3	
P-Design-Railroad Bearing	Railroad Bearing	5 	0	3	
P-Design-Railroad cd	Railroad curve data	5 	0	3	
P-Design-Railroad cp	Railroad curve points	5 	0	3	
P-Design-Railroad major sta	Railroad stations	5 	0	3	
P-Design-Railroad sta	Railroad stations	5 	0	3	
P-Design-Reflector-Post		0 	0	3	
P-Design-Ret wall lt	Ret wall lt	15 		3	
P-Design-Ret wall rt	Ret wall rt	15 		3	
P-Design-Road		15 	0	3	
P-Design-Road Center	Road Center	84 	0	3	
P-Design-Shldr		2 	0	3	
P-Design-Shldr Break		94 	0	3	
P-Design-Shoulders Off		7 	0	3	
P-Design-Sidewalk	Prop Sidewalk	9 	0	3	
P-Design-Slope Break		53 	0	3	
P-Design-Slope Line		2 	0	3	
P-Design-Sound Wall	Sound Wall	40 	0	6	
P-Design-Sound Wall Posts	Sound Wall Posts	40 	0	3	
P-Design-Stone Wall	Stone Wall	96 		3	
P-Design-Stream		5 		3	
P-Design-Toe		3 	0	1	
P-Design-Traffic		0 	0	3	
P-Design-Traffic Cones		0 	0	0	
P-Drainage-Catch Basin	Catch Basin	4 	0	3	
P-Drainage-Drain note	Drainage notes	4 	0	3	
P-Drainage-Erosion Control	Erosion Control note	4 	0	3	
P-Drainage-Pipe Flow Arrow	Pipe Flow Arrow	4 		3	
P-Drainage-Sluiceway	Sluiceway	13 	0	3	
P-Drainage-Stone Lining	Stone Lining Pattern	4 	0	3	
P-Drainage-StormDrainage	Ex Storm Sewer Pipes	4 	0	3	

Level Name	Level Desc.	Color	Linestyle	Weight	Comments
P-Drainage-Stream	Stream	94 		3	
P-Drainage-Structures	Ex Manholes	4 	0	3	
P-Env-Erosion Control	Erosion Control Items	3 	0	3	
P-Env-Mitigation Hatch	Mitigation Area	4 	0	4	
P-Env-PropWetInd	Proposed Wetland	4 		4	
P-Env-Shore Impact 150 to 2	Shore Impact 150 to 250	3 	0	2	
P-Env-Shore Impact 50 to 15	Shore Impact 50 to 150	2 	0	2	
P-Env-Shore Impact Label	Shore Impact Label	110 	0	3	
P-Env-Shore Impact REF to	Shore Impact REF to 50	6 	0	2	
P-Env-Shore Impact Wetland	Shore Impact Wetlands Jurisdiction	12 	0	2	
P-Env-ShoreLt	Shoreline Left	94 		3	
P-Env-ShoreRt	Shoreline Right	94 		3	
P-Env-Stream	Stream	94 		3	
P-Env-Wet Imp	Permanent Non Wet Impact	110 	0	3	
P-Env-WetClsCode	Wetland Classification Codes	4 	0	3	
P-Env-WetImpLbl	Wetland Impact Labels	110 	0	3	
P-Env-Wetland Legend	Wetland Legend	110 	0	2	
P-Env-WetSum	Wetland Impact Summary Chart	4 	0	3	
P-GR-Bike Rail	Bike Rail	15 	0	3	
P-GR-Bridge rail	Bridge approach rail	15 	0	3	
P-GR-Construction	Construction	252 	5	0	
P-GR-Guardrail	Guardrail	15 	0	3	
P-GR-Guardrail Notes	Guardrail Note	15 	0	3	
P-GR-Jersey Barrier	Jersey barrier	15 		3	
P-GR-Ped Rail	Pedestrian rail	15 		3	
P-Mesh-Bottom		189 	0	4	
P-Mesh-Top		77 	0	4	
P-Note-Bridge	Bridge Notes	2 	0	3	
P-Note-Bridge notes	Bridge Notes	2 	0	3	
P-Note-Clearing Areas	Clearing Areas	3 	0	3	
P-Note-Clearing Label	Clearing Line Label	3 	0	3	































Level Name	Level Desc.	Color	Linestyle	Weight	Comments
P-Note-Const CL	Alignment Equation	5 	0	3	
P-Note-Const notes	Construction Notes	183 	0	3	
P-Note-Const Plan Limits	Const Plan Limits	183 	0	3	
P-Note-Construction	Construction Elements	252 	5	0	
P-Note-Demo note	Demolition Notes ROW	2 	0	3	
P-Note-Demo note Const	Demolition Notes Constr	2 	0	3	
P-Note-Diversion CL	Alignment Equation	5 	0	3	
P-Note-Drainage		4 	0	3	
P-Note-Equation	Alignment Equation	5 	0	3	
P-Note-Fence note	Fence Notes	15 	0	3	
P-Note-GeneralNote		2 	0	3	
P-Note-GuardRail		15 	0	3	
P-Note-Matchline	Quantity Matchline	252 		4	
P-Note-Misc note	Misc Notes	2 	0	3	
P-Note-Pavement Removal N	Pavement Removal Notes	183 	0	3	
P-Note-Profile	Profile text	4 	0	3	
P-Note-Profile Scale	Profiles:Scales	4 	0	3	
P-Note-QML	Quantity Matchline	252 	0	4	
P-Note-QML Text	Quantity Matchline Text	252 	0	4	
P-Note-Slope Label	Slope Line Label	53 	0	3	
P-Note-Trav		5 	0	1	
Prof_Grid	Draft_Profile_Grid	2 	0	2	
Prof_LP_HP_Text	Draft_Profile_Text	15 	0	3	
Prof_Sheet_Major_Grid	Draft_Profile_Sheet_Major_Grid	2 	0	2	
Prof_Sheet_Minor_Grid	Draft_Profile_Sheet_Minor_Grid	15 	0	2	
Prof_SuperLane_L		88 	4	3	
Prof_SuperLane_R		76 	6	3	
Prof_Text		15 	0	3	
Prof_Text - EElev		2 	0	1	
Prof_Text - PElev		82 	0	3	
Prof_Text - Station		6 	0	3	


































Level Name	Level Desc.	Color	Linestyle	Weight	Comments
Prof_Text - Super n Selects		4 	0	3	
Prof-Grid	Draft_Profile_Grid	2 	0	2	
Profile Notes	Profile text	4 	0	3	
Profiles:Scales	Profiles:Scales	4 	0	3	
Prof-LP-HP-Text	Draft_Profile_Text	15 	0	3	
Prof-Sheet-Major-Grid	Draft_Profile_Sheet_Major_Grid	2 	0	2	
Prof-Sheet-Minor-Grid	Draft_Profile_Sheet_Minor_Grid	15 	0	2	
Prof-Text		15 	0	3	
Prof-Text - EElev		2 	0	1	
Prof-Text - PElev		82 	0	3	
Prof-Text - Station		6 	0	3	
Prof-Text - Super n Selects		4 	0	3	
Project Title	Road Name and Number	4 	0	3	
Prop Detail	Proposed Detail	2 	0	2	
Prop Tree	Proposed Tree	3 	0	4	
Proposed Elevations	Proposed Elevations	82 	0	3	
P-ROW Drive Line	Drive Line-ROW	94 	5	3	
P-ROW limits	Row limits	94 	0	3	
P-ROW Notes	ROW Notes-Misc.	94 	0	3	
P-ROW Summary	ROW Cut Sheet Summary	3 	0	3	
P-ROW-Bound	NH Bound	15 	0	3	
P-ROW-Bound Flagging	Bound Text	15 	0	3	
P-ROW-Bound Text	Bound Text	15 	0	3	
P-ROW-Const Easement Fill	Temp Const Easement Fill	11 	0	3	
P-ROW-Construction	Construction Elements	252 	5	0	
P-ROW-Controlled-Access	CAROW Line	3 		3	
P-ROW-Drainage Easement	Perm Drainage Easement Fill	81 	0	3	
P-ROW-Drive limit	Drive Easement Limit	81 	1	3	
P-ROW-Easement Labels	Easement Labels	81 	0	3	
P-ROW-Flags	Station and Offset Flagging	15 	0	1	
P-ROW-Iron pin	Iron Pin	15 	0	3	
































Level Name	Level Desc.	Color	Linestyle	Weight	Comments
P-ROW-Limited-Access	LAROW Line	2 		3	
P-ROW-Multi-Use-Trail	Railroad ROW Line	94 		3	
P-ROW-Perm-Easement-Cha	Channel Easement	81 	0	3	
P-ROW-Perm-Easement-Gra	Guard Rail Easement	81 	0	3	
P-ROW-Perm-Easement-Out	Perm Ease OutLine	81 	0	3	
P-ROW-Perm-Easement-Ret	Retaining Wall Easement	81 	0	3	
P-ROW-Perm-Easement-Sew	Sewer Easement	81 	0	3	
P-ROW-Perm-Easement-Slo	Slope Easement	81 	0	3	
P-ROW-Perm-Easement-Util	Utility Easement	81 	0	3	
P-ROW-Perm-Easement-Wat	Water Easement	81 	0	3	
P-ROW-Railroad	Railroad ROW Line	94 		3	
P-ROW-Regular	ROW Line	94 		3	
P-ROW-Takes Hatch	Take Hatching	81 	0	1	
P-ROW-Takes Outline	Takes Outline	81 	0	3	
P-ROW-Temp-Easement-Det	Detour Easement	11 	0	3	
P-ROW-Temp-Easement-Dri	Drive Easement	11 	0	3	
P-ROW-Temp-Easement-Ero	Erosion Easement	11 	0	3	
P-ROW-Temp-Easement-La	Temp Easement Labels	81 	0	3	
P-ROW-Temp-Easement-Out	Temp Ease Outline	81 	0	3	
P-Structure-Bridge Removal	Bridge Removal	0 	0	0	
P-Terrain-Boundary		78 	0	3	
P-Terrain-Breakline	DTM-Breaklines	32 	2	0	
P-Terrain-Contour-Imported	Terrain_Contour_Imported	80 	0	2	
P-Terrain-Contour-Major	Index	111 	0	3	
P-Terrain-Contour-Minor	Intermediate	111 	3	2	
P-Terrain-Design	Prop Ground	5 	0	4	
P-Terrain-Design-Ph1	Prop Ground	230 	1	4	
P-Terrain-Design-Ph2	Prop Ground	195 	6	4	
P-Terrain-Earthwork		58 	0	3	
P-Terrain-Exterior	DTM-Exterior Boundary	53 	0	2	
P-Terrain-Flow-Arrows	Terrain_Flow_Arrows	7 	0	0	
































Library File: NH-Design Features ItemTypes ElemTemp Levels.dgnlib









Level Name	Level Desc.	Color	Linestyle	Weight	Comments
P-Terrain-Grade-Veg-Grass	NH_Proposed_Grassy_Area	0 	0	0	
P-Terrain-Hole	Terrain_Hole	99 	0	2	
P-Terrain-Interior	DTM-Interior Boundary	71 	0	2	
P-Terrain-Intersection		84 	0	3	
P-Terrain-Island	Terrain_Island	46 	0	2	
P-Terrain-Points-High	Terrain_Points_High	10 	0	1	
P-Terrain-Points-Inferred	DTM-Inferred Points	22 	0	3	
P-Terrain-Points-Low	Terrain_Points_Low	7 	0	1	
P-Terrain-Points-Random	DTM-Random Points	67 	0	3	
P-Terrain-Site-Pad	NH_Proposed_Building_Pad	0 	0	0	
P-Terrain-SpotElevation		78 	0	3	
P-Terrain-Subgrade	Prop Subgrade	191 	0	4	
P-Terrain-SubPavement	NH_SubPavement_Triangles	0 	0	0	
P-Terrain-SubPavement-Bas	NH_SubPavement_Triangles	74 	0	0	
P-Terrain-SubPavement-Bin	NH_SubPavement_Triangles	61 	0	0	
P-Terrain-SubPavement-Crus	NH_SubPavement_Triangles	81 	0	0	
P-Terrain-SubPavement-Gra	NH_SubPavement_Triangles	150 	0	0	
P-Terrain-SubPavement-San	NH_SubPavement_Triangles	114 	0	0	
P-Terrain-SubPavement-Ston	NH_SubPavement_Triangles	37 	0	0	
P-Terrain-SubPavement-Ston	NH_SubPavement_Triangles	36 	0	0	
P-Terrain-SubPavement-Wea	NH_SubPavement_Triangles	14 	0	0	
P-Terrain-Triangle	Prop Triangles	64 	0	0	
P-Terrain-Triangles	Prop Triangles	4 	0	0	
P-Terrain-Triangles-Ph1	Prop Triangles	230 	1	4	
P-Terrain-Triangles-Ph2	Prop Triangles	195 	6	4	
P-Terrain-Triangle-Vertices	Terrain_Triangle_Vertices	48 	0	1	
P-Terrain-Void	DTM-Void or Interior Boundary	31 	0	1	
P-Traffic-Const signs	Const signs G20	212 	0	0	
P-Traffic-Construction	Construction Elements	252 	5	0	
P-Traffic-Ctrlr cab	Controller Cabinet	212 	0	0	
P-Traffic-Drive note	Drive note	81 	0	3	

Level Name	Level Desc.	Color	Linestyle	Weight	Comments
P-Traffic-Dual Left Arrow	Dual Left Arrow	15 	0	3	
P-Traffic-Handhole	Handhole	212 	0	0	
P-Traffic-ITS		6 		3	
P-Traffic-ITS Camera Pole		6 	0	3	
P-Traffic-ITS Controller Cab		6 	0	3	
P-Traffic-ITS Dynamic Mess		6 	0	3	
P-Traffic-ITS notes		6 	0	3	
P-Traffic-ITS Road n Weathe		6 	0	3	
P-Traffic-ITS Sign FO Delin		9 	0	3	
P-Traffic-ITS Sign Vari Spee		9 	0	3	
P-Traffic-ITS Splice Vault		6 	0	3	
P-Traffic-Junction box	Junction box	212 	0	0	
P-Traffic-Lane markings	Lane markings	212 	0	3	
P-Traffic-Left Arrow	Left Arrow	15 	0	3	
P-Traffic-Loop Detector	Loop Detector	212 	0	3	
P-Traffic-LTR Arrow	LTR Arrow	15 	0	3	
P-Traffic-Magnetic det	Magnetic Detector sleeve	212 		3	
P-Traffic-Mast pole	Mast pole	212 	0	3	
P-Traffic-Meter Pedestal	Meter Pedestal	212 	0	0	
P-Traffic-New Sign Text	New Sign Text	212 		3	
P-Traffic-New signs	New signs	212 	0	0	
P-Traffic-Note	Traffic Notes	212 	0	3	
P-Traffic-ONLY	Only	15 	0	3	
P-Traffic-Overhead	Overhead sign structure	212 	0	3	
P-Traffic-Overhead Text	Overhead sign structure text	212 	0	3	
P-Traffic-Pavement Layout	Roadway Dimensions	212 	0	3	
P-Traffic-Pavement Marking	Pavement Dimension Alt Method	212 		3	
P-Traffic-Pavement Marking	Pavement Marking Labels	212 	0	3	
P-Traffic-Pavement Radius	Pavement Radius Note	212 	0	3	
P-Traffic-Ped sig pole	Pedestrian signal pole	212 	0	0	
P-Traffic-Ped signal	Pedestrian signal	212 	0	0	
































Level Name	Level Desc.	Color	Linestyle	Weight	Comments
P-Traffic-Preemption	Preemption OPTICOM	212 	0	0	
P-Traffic-Pullbox	Pullbox	212 	0	0	
P-Traffic-RailRoad	School Symbol	15 	0	3	
P-Traffic-Reloc Sign Text	Relocated Sign Text	212 		3	
P-Traffic-Right Arrow	Right arrow	15 	0	3	
P-Traffic-Road Sign	Road Sign	15 	0	1	
P-Traffic-Route Sign	Route Sign	15 	0	1	
P-Traffic-School Symbol	School Symbol	15 	0	3	
P-Traffic-Sig notes	Signal Reference Number	212 	0	3	
P-Traffic-Sign double	Double post sign	212 	0	3	
P-Traffic-Sign Removal	Sign Removal Notes	212 	0	3	
P-Traffic-Sign single	Single post sign	212 	0	3	
P-Traffic-Signal	Traffic Signal	212 	0	0	
P-Traffic-Signal conduit	Signal conduit	9 		3	
P-Traffic-Signal head	Signal head	212 	0	0	
P-Traffic-Strobe	Strobe	212 	0	0	
P-Traffic-SWZ		122 	0	3	
P-Traffic-Symbol or Word	Handicap Symbol	15 	0	3	
P-Traffic-Taper note	Taper Notes	15 	0	3	
P-Traffic-Thru Arrow	Thru arrow	15 	0	3	
P-Traffic-Thru Left Arrow	Thru Left Arrow	15 	0	3	
P-Traffic-Thru Right Arrow	Thru Right Arrow	15 	0	3	
P-Traffic-W Paint Pavement	Pavement stripe	15 	0	3	
P-Traffic-W Polyurea Pavem		15 	0	3	
P-Traffic-W ThermoPlastic P		15 	0	3	
P-Traffic-Y Paint Pavement	Pavement stripe	84 	0	3	
P-Traffic-Y Polyurea Paveme		84 	0	3	
P-Traffic-Y ThermoPlastic P		84 	0	3	
P-Util-Drainage-PipeRun		181 	7	3	
P-Wet-Erosion Control	Erosion Control Items	3 	0	3	
P-Wet-Mitigation Hatch	Mitigation Area	4 	0	4	































Level Name	Level Desc.	Color	Linestyle	Weight	Comments
P-Wet-PropWetInd	Proposed Wetland	4 		4	
P-WET-Shore Impact 1 to 2		0 	0	0	
P-Wet-Shore Impact 150 to 2	Shore Impact 150 to 250	3 	0	1	
P-Wet-Shore Impact 50 to 15	Shore Impact 50 to 150	2 	0	1	
P-Wet-Shore Impact Label	Shore Impact Label	110 	0	3	
P-Wet-Shore Impact REF to	Shore Impact REF to 50	6 	0	1	
P-Wet-Shore Impact Wetland	Shore Impact Wetlands Jurisdiction	12 	0	1	
P-Wet-ShoreLt	Shoreline Left	94 		3	
P-Wet-ShoreRt	Shoreline Right	94 		3	
P-Wet-Stream	Stream	94 		3	
P-Wet-Wet Imp	Permanent Non Wet Impact	110 	0	3	
P-Wet-WetClsCode	Wetland Classification Codes	4 	0	3	
P-Wet-WetImpLbl	Wetland Impact Labels	110 	0	3	
P-Wet-Wetland Legend	Wetland Legend	110 	0	0	
P-Wet-WetSum	Wetland Impact Summary Chart	4 	0	3	
QTY_201-1 Clearing n Grub	201-1 Clearing n Grubbing	105 	0	10	
QTY_201-2 Tree	201-2 Tree	2 	0	10	
QTY_203-1 CommonExecN	203-1 CommonExecNot inSect	84 	0	10	
QTY_304-32 Cr Gr Shoulder	304-32 Cr Gr Shoulder Leveling	197 	0	10	
QTY_304-35 Crush Gravel f	304-35 Crush Gravel for Drives	19 	0	10	
QTY_403-11 HBP Binder	403-11 HBP Binder	110 	0	10	
QTY_403-11 HBP Wearing	403-11 HBP Wearing	52 	0	10	
QTY_403-12 Hand Method	403-12 Hand Method Binder	82 	0	10	
QTY_403-12 Hand Method	403-12 Hand Method Wearing	183 	0	10	
QTY_403-6 Joint Adhesive	403-6 Joint Adhesive	107 	0	10	
QTY_403-99 Temp Pavemen	403-99 Temp Pavement	79 	0	10	
QTY_417- Cold Planing Bit	417- Cold Planing Bit Surfaces	161 	0	10	
QTY_585-2 Stonefill B	585-2 Stonefill B	105 	0	10	
QTY_585-3 Stonefill C	585-3 Stonefill C	214 	0	10	
QTY_628-2 Sawed Bitumino	628-2 Sawed Bituminous Pavement	52 	0	10	
QTY_632-32 Word or Symb	632-32 Word or Symbol	212 	0	3	
































Level Name	Level Desc.	Color	Linestyle	Weight	Comments
QTY_641 Loam	641 Loam	32 	0	10	
QTY_645-11 Mulch	645-11 Mulch	16 	0	10	
QTY_645-531 Silt Fence	645-531 Silt Fence	96 		10	
QTY_647-1 Humus	647-1 Humus	9 	0	10	
QTY_670-066 Mail Box	670-066 Mail Box	122 	0	1	
Road_Barrier		0 	0	3	
Road_Guardrail	Prop Guardrail	88 	0	0	
Road_Jersey Barrier	Road_Jersey Barrier	0 	0	0	
Rock Excavation	Rock Excavation Area	78 	0	0	
Rock line		173 	0	2	
Rock outcrop	Rock outcrop Right	173 	0	1	
Rock Structure Excavation	Rock Structure Excavation Area	82 	0	0	
Sill	Sill	2 	0	4	
Slope Tick	Slope Tick	2 	0	4	
Sound Wall	Sound Wall	40 	0	1	
Spot Survey Elev	Elevation Point Survey	2 	0	1	
Structural Fill	Structural Fill Area	31 	0	0	
Subgrade	Prop Subgrade	191 	0	4	
Superelevations	Zero Plane Left	4 	0	3	
Template		0 	0	1	
Temporary	Temporary	52 	0	4	
Title Block	Title Block	2 	0	0	
TYP-Constant Comp Areas	Constant Comp Areas	104 	0	8	
TYP-Construction	Construction Elements	252 	5	0	
TYP-Crushed Gravel	Crushed Gravel	9 	0	4	
TYP-Curb	100mm Slope Curb Left	15 	0	4	
TYP-Design	Design	4 	0	4	
TYP-Dimension	Typicals dimension-ft	15 	0	3	
TYP-Existing Detail	Existing Detail	7 	2	2	
TYP-Existing Ground	Existing Ground	3 	0	2	
TYP-Geotextile	Geotextile	162 	2	4	












Level Name	Level Desc.	Color	Linestyle	Weight	Comments
TYP-Gravel	Gravel	183 	0	4	
TYP-Humus	Humus	67 	5	3	
TYP-Ledge	Ledge	175 	0	2	
TYP-Notes	Notes	2 	0	4	
TYP-Pavement	Pavement	44 	0	4	
TYP-Prop Drainage	Stone Lining Pattern	4 	0	1	
TYP-Sand	Sand	81 	0	4	
TYP-Sidewalk	Sidewalk	9 	0	4	
TYP-Slope Tick	Slope Tick Right	2 	0	4	
TYP-Title Line	Title Line	3 	0	4	
TYP-Title Text	Title Text	6 	0	4	
Util-Misc		0 	0	0	
Volumes-Cut		2 	0	0	
Volumes-Fill		56 	0	0	
Volumes-Unsuitable-Remove		48 	0	0	
Volumes-Unsuitable-Remove		54 	0	0	
XC-Barrier		2 	0	1	
XC-Cold Planing		232 	0	0	
XC-Common Structure Exc		2 	0	1	
XC-Concrete		0 	0	0	
XC-CRGR		81 	0	1	
XC-CRGR Drives		81 	0	1	
XC-Crushed Gravel		35 	0	0	
XC-Crushed Stone Coarse		35 	0	0	
XC-Crushed Stone Fine		35 	0	0	
XC-Curbing		0 	0	4	
XC-Earth-Cut		102 	0	0	
XC-Earth-Fill		102 	0	0	
XC-Gran Bk Fill		160 	0	1	
XC-Gravel		150 	0	0	
XC-HBP Base Course		74 	0	0	

































































Level Name	Level Desc.	Color	Linestyle	Weight	Comments
XC-HBP Binder Course		61 	0	0	
XC-HBP Hand Method		32 	0	1	
XC-HBP Leveling Course		57 	0	0	
XC-HBP Wearing Course		14 	0	3	
XC-Loam		55 	0	1	
XC-Loam Cut		102 	0	0	
XC-LoamRnd		55 	0	1	
XC-Masonry		148 	0	1	
XC-New Grass		55 	0	1	
XC-QTY-Cold Planing	417	232 	0	0	
XC-QTY-Common Structure		2 	0	1	
XC-QTY-Concrete		0 	0	0	
XC-QTY-CRGR	304.3	81 	0	1	
XC-QTY-CRGR Drives	304.35	81 	0	1	
XC-QTY-Crushed Gravel		35 	0	0	
XC-QTY-Crushed Stone Coa		35 	0	0	
XC-QTY-Crushed Stone Fin		35 	0	0	
XC-QTY-Curbing		0 	0	4	
XC-QTY-Earth-Cut		102 	0	0	
XC-QTY-Earth-Fill		102 	0	0	
XC-QTY-Gran Bk Fill		160 	0	1	
XC-QTY-Gravel		150 	0	0	
XC-QTY-HBP Base Course		74 	0	0	
XC-QTY-HBP Binder Cours		61 	0	0	
XC-QTY-HBP Hand Method		32 	0	1	
XC-QTY-HBP Leveling Cou		57 	0	0	
XC-QTY-HBP Wearing Cou		14 	0	3	
XC-QTY-Loam		55 	0	1	
XC-QTY-Loam Cut		102 	0	0	
XC-QTY-LoamRnd		55 	0	1	
XC-QTY-Masonry		148 	0	1	

Level Name	Level Desc.	Color	Linestyle	Weight	Comments
XC-QTY-QTY-Barrier		2 	0	1	
XC-QTY-Reclaim		81 	0	0	
XC-QTY-Sand		114 	0	0	
XC-QTY-Sidewalk		9 	0	1	
XC-QTY-Steel		13 	0	1	
XC-QTY-Stone Fill		156 	0	1	
XC-QTY-Trench		114 	0	1	
XC-Reclaim		81 	0	0	
XC-ROW Excavation Impact		5 	0	1	
XC-Sand		114 	0	0	
XC-Sidewalk		9 	0	1	
XC-Steel		13 	0	1	
XC-Stone Fill		156 	0	1	
XC-Trench		114 	0	1	
XS-Detail	Detail	81 	0	2	
XS-E-Feature Text	Draft_XS_Feature_Text	15 	0	2	
XS-E-ROW-Labels		0 	0	2	
XS-E-ROW-Lines		0 	0	2	
XS-Ex Drainage	Existing Drainage	4 	0	2	
XS-Feature-Text	XS_Feature_Text	15 	0	1	
XS-GoreLimits	Draft_XS_GoreLimits	32 	0	1	
XS-Grid	Section	15 	0	1	
XS-Inner Bdr	Xsect Inner Border	2 	0	1	
XS-Misc Exist Ledge	Ledge	173 		2	
XS-Misc Exist Muck	Muck	25 	0	2	
XS-P-Feature Text	XS_Feature_Text	15 	0	4	
XS-Point-Label-Indicator		15 	0	1	
XS-Prop Detail	Proposed Detail	15 	0	4	
XS-Prop Drainage	Proposed Drainage	0 	0	4	
XS-P-ROW-Labels		52 	4	4	
XS-P-ROW-Lines		52 	4	4	

Level Name	Level Desc.	Color	Linestyle	Weight	Comments
XS-QTY-Strata - Exist Pave		0 	0	1	
XS-QTY-Strata - LRS		246 	0	1	
XS-QTY-Strata - Muck		10 	0	1	
XS-QTY-Strata - Rock		9 	0	1	
XS-QTY-Strata - Topsoil		102 	0	1	
XS-QTY-Strata - Unsuitable		18 	0	1	
XS-QTY-Strata - Unsuitable		20 	0	1	
XS-QTY-Struc-Wall		0 	0	1	
XS-QTY-Struc-WallCoping		0 	0	1	
XS-QTY-Struc-WallFooting		0 	0	1	
XS-QTY-Text	Section Annotation	15 	0	1	
XS-QTY-Volume	XS_Volume	15 	0	1	
XS-QTY-Volume-Annotatio	XS_Volume_Annotation	15 	0	1	
XS-Segment-Text	Draft_XS_Segment_Text	15 	0	1	
XS-Sheet-Annotation		15 	0	1	
XS-Sheet-Border	Draft_XS_Sheet_Border	15 	0	3	
XS-Sheet-Major-Grid	Draft_XS_Sheet_Major_Grid	2 	0	2	
XS-Sheet-Minor-Grid		12 	0	1	
XS-Sill	Sill	2 	0	4	
XS-Strata - Exist Pave		0 	0	1	
XS-Strata - LRS		246 	0	1	
XS-Strata - Muck		10 	0	1	
XS-Strata - Rock		9 		1	
XS-Strata - Topsoil		102 	0	1	
XS-Strata - Unsuitable		18 	0	1	
XS-Strata - Unsuitable Clay		20 	0	1	
XS-Struc-Building		0 	0	1	
XS-Struc-Parking		0 	0	1	
XS-Struc-Wall		0 	0	1	
XS-Struc-WallBottom		0 	0	1	
XS-Struc-WallCoping		0 	0	1	
































Level Name	Level Desc.	Color	Linestyle	Weight	Comments
XS-Struc-WallFooting		0 	0	1	
XS-Struc-WallHoriz		0 	0	1	
XS-Struc-WallPerch		0 	0	1	
XS-Struc-WallTop		0 	0	1	
XS-Text	Section Annotation	15 	0	1	
XS-Title Box	XS Title Box	2 	0	0	
XS-Title I	Xsect Title Box Imperial	81 	0	0	
XS-Title Text	Xsect Title Box Text	3 	0	0	
XS-Utility pole		0 	0	0	
XS-Volume	XS_Volume	15 	0	1	
XS-Volume-Annotation	XS_Volume_Annotation	15 	0	1	

Level Name	Level Desc.	Color	Linestyle	Weight	Comments
Draft_Plan_Labels		0 	0	0	
E_EXD_Bench mark		0 	0	0	
E_EXD_Boulder		0 	0	0	
E_EXD_Bound		0 	0	0	
E_EXD_Bush		0 	0	0	
E_EXD_Camera Pole		0 	0	0	
E_EXD_Conif Tree		0 	0	0	
E_EXD_Decid Tree		0 	0	0	
E_EXD_Flag pole		0 	0	0	
E_EXD_Flushing Basin		0 	0	0	
E_EXD_Fuel Tank		0 	0	0	
E_EXD_Gravestone		0 	0	0	
E_EXD_Ground light		0 	0	0	
E_EXD_Guy wire anc		0 	0	0	
E_EXD_Iron pin		0 	0	0	
E_EXD_Junction box		0 	0	0	
E_EXD_Lamp post		0 	0	0	
E_EXD-Mail box		0 	0	0	
E_EXD_Meter Pedestal		0 	0	0	
E_EXD_Misc point		0 	0	0	
E_EXD_Monitoring Well		0 	0	0	
E_EXD_Monuments		0 	0	0	
E_EXD_Park Meter		0 	0	0	
E_EXD_Post		0 	0	0	
E_EXD_Proj marker		0 	0	0	
E_EXD_Pullbox		0 	0	0	
E_EXD_RR sign		0 	0	0	
E_EXD_RR Signal		0 	0	0	
E_EXD_RR switch		0 	0	0	
E_EXD_Sat dish		0 	0	0	
E_EXD_Septic Tank		0 	0	0	
































Level Name	Level Desc.	Color	Linestyle	Weight	Comments
E_EXD_Sign double		0 	0	0	
E_EXD_Sign FOD		0 	0	0	
E_EXD_Sign single		0 	0	0	
E_EXD_State marker		0 	0	0	
E_EXD_Storage Tank		0 	0	0	
E_EXD_Stump		0 	0	0	
E_EXD_Town marker		0 	0	0	
E_EXD_Vent pipe		0 	0	0	
E_EXD_Well		0 	0	0	
E-Drainage-Structures	Ex Manholes	4 	0	1	
E-Topo-Bench mark	Bench mark	15 	0	1	
E-Topo-Boulder	Boulder	173 	0	1	
E-Topo-Bound	Bound	15 	0	1	
E-Topo-Bush	Bush	3 	0	1	
E-Topo-Camera Pole	Camera Pole	6 	0	1	
E-Topo-Conif Tree	Conif Tree	3 	0	1	
E-Topo-Decid Tree	Decid Tree	3 	0	1	
E-Topo-Flag pole	Flag pole	122 	0	1	
E-Topo-Flushing Basin	Flushing Basin	4 	0	1	
E-Topo-Fuel Tank	Fuel Tank	6 	0	1	
E-Topo-Gravestone	Gravestone	15 	0	1	
E-Topo-Ground light	Ground light	2 	0	1	
E-Topo-Guy wire anc	Guy wire anchor	6 	0	1	
E-Topo-Iron pin	Iron pin	15 	0	1	
E-Topo-Junction box	Junction box	9 	0	1	
E-Topo-Lamp post	Lamp post	2 	0	1	
E-Topo-Mail box	Mail box	122 	0	1	
E-Topo-Meter Pedestal	Meter Pedestal	9 	0	1	
E-Topo-Misc point	Misc point	122 	0	1	
E-Topo-Monitoring Well	Monitoring Well	110 	0	1	
E-Topo-Monuments	Monuments	122 	0	1	

Level Name	Level Desc.	Color	Linestyle	Weight	Comments
E-Topo-Park Meter	Park Meter	122 	0	1	
E-Topo-Post	Post - all types	15 	0	1	
E-Topo-Proj marker	Proj marker	15 	0	1	
E-Topo-Pullbox	Pullbox	9 	0	1	
E-Topo-RR sign	Railroad sign	150 	0	1	
E-Topo-RR Signal	Railroad signal	150 	0	1	
E-Topo-RR switch	Railroad switchstand	150 	0	1	
E-Topo-Sat dish	Satellite dish	122 	0	1	
E-Topo-Scupper	Scupper	4 	0	1	
E-Topo-Septic Tank	Septic Tank	3 	0	1	
E-Topo-Sign double	Sign double	9 	0	1	
E-Topo-Sign FOD	Sign FOD	9 	0	1	
E-Topo-Sign single	Sign single	9 	0	1	
E-Topo-State marker	State marker	2 	0	1	
E-Topo-Storage Tank	Storage Tank	6 	0	1	
E-Topo-Stump	Stump	3 	0	1	
E-Topo-Tower	Fire Tower	2 	0	1	
E-Topo-Town marker	Town marker	2 	0	1	
E-Topo-Unknown manhole	Unknown manhole	122 	0	1	
E-Topo-Vent pipe	Vent pipe	3 	0	1	
E-Topo-Well	Well	5 	0	1	
E-Util-Communications	E-Util-Communications	50 	0	1	
E-Util-Communications-3D	E-Util-Communications-3D	50 	0	1	
E-Util-Communications-Con	E-Util-Communications-Conduits	50 	6	1	
E-Util-Communications-Con	E-Util-Communications-Conduits-3D	50 	6	1	
E-Util-Communications-Nod	E-Util-Communications-Nodes	50 	0	1	
E-Util-Communications-Nod	E-Util-Communications-Nodes-3D	50 	0	1	
E-Util-Drainage	E-Util-Drainage	244 	3	1	
E-Util-Drainage-3D	E-Util-Drainage-3D	244 	3	2	
E-Util-Drainage-Areas	E-Util-Drainage-Areas	244 	3	1	
E-Util-Drainage-Areas-3D	E-Util-Drainage-Areas-3D	244 	3	1	
































Library File: NH-DU Features ItemTypes Annotations ElemTemp Levels.dgnlib
































Level Name	Level Desc.	Color	Linestyle	Weight	Comments
E-Util-Drainage-Conduits	E-Util-Drainage-Conduits	244 	3	3	
E-Util-Drainage-Conduits-3	E-Util-Drainage-Conduits-3D	244 	3	3	
E-Util-Drainage-Nodes	E-Util-Drainage-Nodes	244 	3	1	
E-Util-Drainage-Nodes-3D	E-Util-Drainage-Nodes-3D	244 	3	2	
E-Util-Electric	E-Util-Electric	4 	0	1	
E-Util-Electric-3D	E-Util-Electric-3D	4 	0	1	
E-Util-Electric-Conduits	E-Util-Electric-Conduits	4 	0	1	
E-Util-Electric-Conduits-3D	E-Util-Electric-Conduits-3D	4 	0	1	
E-Util-Electric-Nodes	E-Util-Electric-Nodes	4 	0	1	
E-Util-Electric-Nodes-3D	E-Util-Electric-Nodes-3D	4 	0	1	
E-Util-Gas	E-Util-Gas	52 	0	1	
E-Util-Gas-3D	E-Util-Gas-3D	52 	0	1	
E-Util-Gas-Cast-Iron	E-Util-Gas-Cast-Iron	52 	0	1	
E-Util-Gas-Conduits	E-Util-Gas-Conduits	52 	0	1	
E-Util-Gas-Conduits-3D	E-Util-Gas-Conduits-3D	52 	0	1	
E-Util-Gas-Galvanized-Steel	E-Util-Gas-Galvanized-Steel	52 	0	1	
E-Util-Gas-Nodes	E-Util-Gas-Nodes	52 	0	1	
E-Util-Gas-Nodes-3D	E-Util-Gas-Nodes-3D	52 	0	1	
E-Util-Misc	E-Util-Misc	183 	0	1	
E-Util-Plan-Label	E-Util-Plan-Label	15 	0	1	
E-Util-Power-Concrete	E-Util-Power-Concrete	159 	0	1	
E-Util-Power-Galvanized-Ste	E-Util-Power-Galvanized-Steel	159 	0	1	
E-Util-Power-Steel	E-Util-Power-Steel	159 	0	1	
E-Util-Power-Wood	E-Util-Power-Wood	159 	0	1	
E-Util-Sewer	E-Util-Sewer	41 	3	1	
E-Util-Sewer-3D	E-Util-Sewer-3D	41 	0	1	
E-Util-Sewer-Conduits	E-Util-Sewer-Conduits	41 	3	1	
E-Util-Sewer-Conduits-3D	E-Util-Sewer-Conduits-3D	41 	3	1	
E-Util-Sewer-Nodes	E-Util-Sewer-Nodes	41 	0	1	
E-Util-Sewer-Nodes-3D	E-Util-Sewer-Nodes-3D	41 	0	1	
E-Util-Sewer-Struc-Concrete	E-Util-Sewer-Struc-Concrete	41 	0	1	






















Level Name	Level Desc.	Color	Linestyle	Weight	Comments
E-Util-Water	E-Util-Water	77 	3	1	
E-Util-Water-3D	E-Util-Water-3D	77 	0	1	
E-Util-Water-Cast-Iron	E-Util-Water-Cast-Iron	77 	0	1	
E-Util-Water-Concrete	E-Util-Water-Concrete	77 	3	1	
E-Util-Water-Conduits	E-Util-Water-Conduits	77 	0	1	
E-Util-Water-Conduits-3D	E-Util-Water-Conduits-3D	77 	0	1	
E-Util-Water-Nodes	E-Util-Water-Nodes	77 	0	1	
E-Util-Water-Nodes-3D	E-Util-Water-Nodes-3D	77 	0	1	
E-Util-Water-Steel	E-Util-Water-Steel	77 	0	1	
P-Sign-Const signs	Const signs G20	212 	0	0	
P-Sign-New Sign Text	New Sign Text	212 		3	
P-Sign-New signs	New signs	212 	0	0	
P-Sign-Overhead	Overhead sign structure	212 	0	3	
P-Sign-Overhead Text	Overhead sign structure text	212 	0	3	
P-Sign-Railroad Sign	Railroad Sign	170 	0	3	
P-Sign-Reloc Sign Text	Relocated Sign Text	212 		3	
P-Sign-Road Sign	Road Sign	15 	0	1	
P-Sign-Route Sign	Route Sign	15 	0	1	
P-Sign-Sign double	Double post sign	212 	0	3	
P-Sign-Sign Removal	Sign Removal Notes	212 	0	3	
P-Sign-Sign single	Single post sign	212 	0	3	
P-Util-Comm-Signals-Constr	Construction Elements	252 	5	0	
P-Util-Comm-Signals-Ctrlr c	Controller Cabinet	212 	0	0	
P-Util-Comm-Signals-Fiber		6 		2	
P-Util-Comm-Signals-ITS		6 		3	
P-Util-Comm-Signals-ITS C		6 	0	3	
P-Util-Comm-Signals-ITS C		6 	0	3	
P-Util-Comm-Signals-ITS D		6 	0	3	
P-Util-Comm-Signals-ITS no		6 	0	3	
P-Util-Comm-Signals-ITS R		6 	0	3	
P-Util-Comm-Signals-ITS Si		9 	0	3	



Library File: NH-DU Features ItemTypes Annotations ElemTemp Levels.dgnlib


















Level Name	Level Desc.	Color	Linestyle	Weight	Comments
P-Util-Comm-Signals-ITS Si		9 	0	3	
P-Util-Comm-Signals-ITS Sp		6 	0	3	
P-Util-Comm-Signals-Juncti	Junction box	212 	0	0	
P-Util-Comm-Signals-Lane	Lane markings	212 	0	3	
P-Util-Comm-Signals-Loop	Loop Detector	212 	0	3	
P-Util-Comm-Signals-Magne	Magnetic Detector sleeve	212 		3	
P-Util-Comm-Signals-Mast p	Mast pole	212 	0	3	
P-Util-Comm-Signals-Meter	Meter Pedestal	212 	0	0	
P-Util-Comm-Signals-Ped si	Pedestrian signal pole	212 	0	0	
P-Util-Comm-Signals-Ped si	Pedestrian signal	212 	0	0	
P-Util-Comm-Signals-Preem	Preemption OPTICOM	212 	0	0	
P-Util-Comm-Signals-Pullbo	Pullbox	212 	0	0	
P-Util-Comm-Signals-Sig no	Signal Reference Number	212 	0	3	
P-Util-Comm-Signals-Signal	Signal conduit	9 		3	
P-Util-Comm-Signals-Signal	Signal head	212 	0	0	
P-Util-Comm-Signals-Strobe	Strobe	212 	0	0	
P-Util-Comm-Signals-SWZ-		122 	0	3	
P-Util-Comm-Signals-Traffic	Traffic Notes	212 	0	3	
P-Util-Comm-Signals-Traffic	Traffic Signal	212 	0	0	
P-Util-Communications	P-Util-Communications	50 	0	3	
P-Util-Communications-3D	P-Util-Communications-3D	50 	0	3	
P-Util-Communications-Con	P-Util-Communications-Conduits	50 	6	3	
P-Util-Communications-Con	P-Util-Communications-Conduits-3D	50 	6	3	
P-Util-Communications-Nod	P-Util-Communications-Nodes	50 	0	3	
P-Util-Communications-Nod	P-Util-Communications-Nodes-3D	50 	0	3	
P-Util-Conflicts	P-Util-Conflicts	2 	0	3	
P-Util-Conflicts-3D	P-Util-Conflicts-3D	2 	0	3	
P-Util-Drainage	P-Util-Drainage	244 	0	3	
P-Util-Drainage-3D	P-Util-Drainage-3D	244 	0	4	
P-Util-Drainage-Areas	P-Util-Drainage-Areas	244 	0	3	
P-Util-Drainage-Areas-3D	P-Util-Drainage-Areas-3D	244 	0	3	
































Level Name	Level Desc.	Color	Linestyle	Weight	Comments
P-Util-Drainage-Conduits	P-Util-Drainage-Conduits	244 	0	6	
P-Util-Drainage-Conduits-3	P-Util-Drainage-Conduits-3D	244 	0	6	
P-Util-Drainage-Conduits-Pr	P-Util-Drainage-Conduits	244 	0	3	
P-Util-Drainage-Ditch-Chan	P-Util-Drainage-Conduits-3D	244 	0	6	
P-Util-Drainage-Nodes	P-Util-Drainage-Nodes	244 	0	3	
P-Util-Drainage-Nodes-3D	P-Util-Drainage-Nodes-3D	244 	0	4	
P-Util-Drainage-Nodes-Profil	P-Util-Drainage-Nodes	244 	0	3	
P-Util-Electric	P-Util-Electric	48 	0	3	
P-Util-Electric-3D	P-Util-Electric-3D	48 	0	3	
P-Util-Electric-Conduits	P-Util-Electric-Conduits	48 	0	3	
P-Util-Electric-Conduits-3D	P-Util-Electric-Conduits-3D	48 	0	3	
P-Util-Electric-Nodes	P-Util-Electric-Nodes	48 	0	3	
P-Util-Electric-Nodes-3D	P-Util-Electric-Nodes-3D	48 	0	3	
P-Util-Gas	P-Util-Gas	52 	0	3	
P-Util-Gas-3D	P-Util-Gas-3D	52 	0	3	
P-Util-Gas-Cast-Iron	P-Util-Gas-Cast-Iron	52 	0	3	
P-Util-Gas-Conduits	P-Util-Gas-Conduits	52 	0	3	
P-Util-Gas-Conduits-3D	P-Util-Gas-Conduits-3D	52 	0	3	
P-Util-Gas-Galvanized-Steel	P-Util-Gas-Galvanized-Steel	52 	0	3	
P-Util-Gas-Nodes	P-Util-Gas-Nodes	52 	0	3	
P-Util-Gas-Nodes-3D	P-Util-Gas-Nodes-3D	52 	0	3	
P-Util-Misc	P-Util-Misc	183 	0	3	
P-Util-Plan-Label	P-Util-Plan-Label	15 	0	3	
P-Util-Power-Concrete	P-Util-Power-Concrete	159 	0	3	
P-Util-Power-Galvanized-Ste	P-Util-Power-Galvanized-Steel	159 	0	3	
P-Util-Power-Steel	P-Util-Power-Steel	159 	0	3	
P-Util-Power-Wood	P-Util-Power-Wood	159 	0	3	
P-Util-Sewer	P-Util-Sewer	41 	3	3	
P-Util-Sewer-3D	P-Util-Sewer-3D	41 	0	3	
P-Util-Sewer-Conduits	P-Util-Sewer-Conduits	41 	3	3	
P-Util-Sewer-Conduits-3D	P-Util-Sewer-Conduits-3D	41 	3	3	
































Level Name	Level Desc.	Color	Linestyle	Weight	Comments
P-Util-Sewer-Nodes	P-Util-Sewer-Nodes	41 	0	3	
P-Util-Sewer-Nodes-3D	P-Util-Sewer-Nodes-3D	41 	0	3	
P-Util-Sewer-Struc-Concrete	P-Util-Sewer-Struc-Concrete	41 	0	3	
P-Util-Water	P-Util-Water	77 	3	3	
P-Util-Water-3D	P-Util-Water-3D	77 	0	3	
P-Util-Water-Cast-Iron	P-Util-Water-Cast-Iron	77 	0	3	
P-Util-Water-Concrete	P-Util-Water-Concrete	77 	3	3	
P-Util-Water-Conduits	P-Util-Water-Conduits	77 	0	3	
P-Util-Water-Conduits-3D	P-Util-Water-Conduits-3D	77 	0	3	
P-Util-Water-Nodes	P-Util-Water-Nodes	77 	0	3	
P-Util-Water-Nodes-3D	P-Util-Water-Nodes-3D	77 	0	3	
P-Util-Water-Steel	P-Util-Water-Steel	77 	0	3	
Stop Sign		2 	0	0	
Util_Valve	Utility - Existing Valve	4 	0	5	
Util_Water	SUE Water	94 	0	0	
Util_Water_Cast_Iron		94 	0	0	
Util-Conflicts	Conflict Detection	2 	0	2	
Util-Conflicts-3D	Conflict Detection	2 	0	2	
Util-Intersecting-Profile		5 	0	9	

Library File: NH-Survey Settings Features Annotations ElemTemp Levels.dgnlib





























Level Name	Level Desc.	Color	Linestyle	Weight	Comments
Surv_Abut bottom	Abutment Bottom	2 	0	1	
Surv_Abut top	Abut top	6 	0	1	
Surv_Anno Flow Arrow	Survey Flow Arrow	2 	0	0	
Surv_Anno Point Descriptio	Survey Point Description	2 	0	0	
Surv_Anno Point Elevation	Survey Point Elevation	2 	0	0	
Surv_Anno Point Name	Survey Point Name	2 	0	0	
Surv_Anno Topo Label	Survey Topo Label	2 	0	0	
Surv_Arch bottom	Arch bottom	2 	0	1	
Surv_Area Obscured	Obscured Area	252 	0	1	
Surv_Aspphalt Pad	Asphalt Pad	122 	0	1	
Surv_Ath field	Ath field	3 	0	1	
Surv_Back of Curb	Back of Curb - Aerial	6 	0	1	
Surv_Back of Curb no Z Cha	Back of Curb - No Z Change - Aerial	252 	0	1	
Surv_Back of Curb Obscure	Obscured Back of Curb	6 	0	1	
Surv_Barbed fence	Barbed Wire	96 		1	
Surv_Bench mark	Bench mark	2 	0	1	
Surv_Berm	Berm	17 		1	
Surv_Billboard	Billboard	9 	0	1	
Surv_Boring	Boring	2 	0	1	
Surv_Boulder	Boulder	173 	0	1	
Surv_Bound	Bound	2 	0	1	
Surv_Bound other	Bound other	2 	0	1	
Surv_Br Misc point	Bridge Misc point	122 	0	1	
Surv_Break Lines	Break Lines - Aerial	10 	0	1	
Surv_Bridge deck	Bridge deck	2 	0	1	
Surv_Bridge Obscured	Obscured Area of Bridge	2 	0	1	
Surv_Building	Building	2 	0	1	
Surv_Building sill	Building sill	2 	0	1	
Surv_Bush	Bush	3 	0	1	
Surv_Cable TV und	Underground Cable TV	81 		1	
Surv_Camera Pole	Camera Pole	6 	0	1	































Level Name	Level Desc.	Color	Linestyle	Weight	Comments
Surv_Catch basin	Catch Basin	4 	0	1	
Surv_Catch Basin Obscured	Obscured Catch Basin	4 	0	1	
Surv_CB sump	CB/DI Sump text	4 	0	1	
Surv_Cemetery	Cemetery	13 	5	1	
Surv_Concrete Pad	Concrete Pad	122 	0	1	
Surv_Concrete Pad Obscured	Obscured Concrete Pad	122 	0	1	
Surv_Conif Tree	Conif Tree	3 	0	1	
Surv_Construction	Construction	252 	5	0	
Surv_Control_Field Code	Survey Field Code	15 	0	1	
Surv_Ctrlr cab	Controller cabinet	9 	1	1	
Surv_Culvert Aerial Mappin	Culvert - Aerial Mapping	4 	0	1	
Surv_Curb Bottom	Curb Bottom	6 	0	1	
Surv_Curb Bottom Obscured	Obscured Curb - Bottom	100 	0	1	
Surv_Curb Left	Curb Left	100 		1	
Surv_Curb Right	Curb Right	100 		1	
Surv_Curb Top	Curb Top	100 	5	1	
Surv_Dam	Dam	6 	0	1	
Surv_Dam bottom	Dam bottom	5 	0	1	
Surv_Decid Tree	Decid Tree	3 	0	1	
Surv_Deck	Deck	59 	0	1	
Surv_Deck Obscured	Obscured Deck	59 	0	1	
Surv_Ditch line	Ditch line	5 		1	
Surv_Drain Obscured	Obscured Drain	4 	0	1	
Surv_Drain pipe	Drainage Pipe	4 		1	
Surv_Drainage manhole	Drainage manhole	4 	0	1	
Surv_Drill hole	Drill hole	2 	0	1	
Surv_Drive Obscured	Obscured Drive	81 	5	1	
Surv_Driveway	Driveway	81 	5	1	
Surv_Driveway Unpaved	Driveway Unpaved - Aerial	10 	0	1	
Surv_Drop inlet	Drop inlet	4 	0	1	
Surv_Dual Left Arrow Existi	Dual Left Arrow	9 	0	1	

Level Name	Level Desc.	Color	Linestyle	Weight	Comments
Surv_Dynamic Message Sign	Dynamic Message Sign	6 	0	1	
Surv_Edge of Gravel Road	Edge of Gravel Road	10 	5	1	
Surv_Edge of pave	Edge of Pavement	100 	5	1	
Surv_Electric manhole	Electric manhole	2 	0	1	
Surv_Electric und	Underground Electric	2 		1	
Surv_End section	Existing End Section	4 	0	1	
Surv_Exp joint	Expansion joint	122 	5	1	
Surv_Fence Obscured	Obscured Fence	96 	5	1	
Surv_Fence Post	Fence Post - Aerial	122 	0	1	
Surv_Fiber Optic Delineator	Fiber Optic Delineator	9 	0	1	
Surv_Fiber Optic Splice Vau	Fiber Optic Splice Vault	6 	0	1	
Surv_Fiber Optics und	Underground Fiber Optics	6 		1	
Surv_Fire Alarm und	Underground Fire Alarm	81 		1	
Surv_Fire hydrant	Fire hydrant	4 	0	1	
Surv_Flag pole	Flag pole	122 	0	1	
Surv_Flagpole Obscured	Obscured Flagpole	122 	0	1	
Surv_Flushing Basin	Flushing Basin	4 	0	1	
Surv_Footing Bottom	Footing Bottom	2 	0	1	
Surv_Footing Top	Footing Top	6 	0	1	
Surv_Foundation	Foundation	2 	5	1	
Surv_Fuel Tank	Fuel Tank	6 	0	1	
Surv_Gas manhole	Gas manhole	6 	0	1	
Surv_Gas pump	Gas pump	6 	0	1	
Surv_Gas Pumps	Gas Pumps	6 	0	1	
Surv_Gas shutoff	Gas shutoff	6 	0	1	
Surv_Gas und	Underground Gas	6 		1	
Surv_Gate	Gate	96 	0	1	
Surv_Gate post	Gate post	96 	0	1	
Surv_Gravel Shoulder	Gravel Shoulder - Aerial	10 	0	1	
Surv_Gravestone	Gravestone	15 	0	1	
Surv_Ground light	Ground light	2 	0	1	



























Level Name	Level Desc.	Color	Linestyle	Weight	Comments
Surv_Guardrail	Guardrail	96 	0	1	
Surv_Guardrail Obscured	Obscured Guardrail	96 	5	1	
Surv_Guy pole	Guy pole	2 	0	1	
Surv_Guy wire anc	Guy wire anchor	2 	0	1	
Surv_Handhole	Handhole	9 	0	1	
Surv_Header	Header Top	4 	0	2	
Surv_Headwall Obscured	Obscured Headwall	4 	0	2	
Surv_Hedge	Hedge	3 		1	
Surv_Horizontal Vertical Co	Horizontal Vertical Control	2 	0	1	
Surv_Hydrant Obscured	Obscured Hydrant	4 	0	1	
Surv_Iron pin	Iron pin	2 	0	1	
Surv_ITS	Intelligent Transportation Systems	6 		1	
Surv_ITS Controller Cabinet	ITS Controller Cabinet	6 	0	1	
Surv_Jersey Barrier	Jersey Barrier	96 		1	
Surv_Joint Light Pole	Joint Light Pole	2 	0	1	
Surv_Joint Pole	Joint Light Pole	2 	0	1	
Surv_Joint power	Joint Pole	2 	0	1	
Surv_Junction box	Junction box	9 	0	1	
Surv_Lamp post	Lamp post	2 	0	1	
Surv_Lane marking	Lane marking	9 	0	1	
Surv_Lane Marking Obscure	Obscured Lane Marking	181 	0	1	
Surv_Leachfield	Leachfield	3 	5	1	
Surv_Left Arrow Existing	Left Arrow	9 	0	1	
Surv_Level	Level	3 	0	1	
Surv_Light only	Light only	2 	0	1	
Surv_Light pole	Light Pole	2 	0	1	
Surv_Lightpole Obscured	Obscured Lightpole	2 	0	1	
Surv_Loop detector	Loop detector	181 	5	1	
Surv_LTR Arrow Existing	LTR Arrow Existing	9 	0	1	
Surv_Magnetic det	Magnetic Detector Sleeve	9 		1	
Surv_Mail box	Mail box	122 	0	1	





Level Name	Level Desc.	Color	Linestyle	Weight	Comments
Surv_Manhole Obscured	Obscured Manhole	4 	0	1	
Surv_Mast arm	Mast arm pole	81 	0	1	
Surv_Meter Pedestal	Meter Pedestal	9 	0	1	
Surv_Misc feature	Misc feature	122 	5	1	
Surv_Misc Object Obscured	Obscured Misc Object	122 	5	1	
Surv_Misc point	Misc point	122 	0	1	
Surv_Monitoring Well	Monitoring Well	110 	0	1	
Surv_Monuments	Monuments	122 	0	1	
Surv_ONLY Existing	Only	9 	0	1	
Surv_Orn Feature	Orn Feature	122 	0	1	
Surv_Other fence	Fence Other	96 		1	
Surv_Overhead Utility	Overhead Utility	2 	0	1	
Surv_Park Meter	Park Meter	122 	0	1	
Surv_Pavement Obscured	Obscured Pavement	100 	5	1	
Surv_Ped pole	Pedestrian Signal Pole	212 	0	1	
Surv_Ped signal	Pedestrian Signal	212 	0	1	
Surv_Pier top	Pier top	6 	0	1	
Surv_Planprep	Planprep	0 	0	1	
Surv_Point	Survey Point	5 	0	1	
Surv_Point Sign Obscured	Obscured Sign	181 	0	1	
Surv_Pole	Pole	2 	0	1	
Surv_Pole Obscured	Obscured Pool	0 	0	1	
Surv_Pool	Pool	5 	0	1	
Surv_Pool Obscured	Obscured Pool	5 	0	1	
Surv_Post	Post - all types	15 	0	1	
Surv_Post Obscured	Obscured Post	96 	0	1	
Surv_Power light	Power light pole	2 	0	1	
Surv_Power pole	Power Pole	2 	0	1	
Surv_Proj marker	Proj marker	2 	0	1	
Surv_Public tele	Public telephone	81 	0	1	
Surv_Pullbox	Pullbox	9 	0	1	





Level Name	Level Desc.	Color	Linestyle	Weight	Comments
Surv_Railroad	Railroad	150 		1	
Surv_Railroad Obscured	Obscured Railroad	150 	5	1	
Surv_Ramp	Ramp	5 	0	1	
Surv_Ramp Dock Obscured	Obscured Ramp Dock	5 	0	1	
Surv_Ret wall lt	Ret wall lt	96 		1	
Surv_Ret wall rt	Ret wall rt	96 		1	
Surv_Ret wall top	Ret wall top	6 	0	1	
Surv_Ridge line	Ridge line	96 	5	1	
Surv_Right Arrow Existing	Right arrow	9 	0	1	
Surv_Riprap	Riprap	173 	5	1	
Surv_Road Center	Road Center	6 	0	0	
Surv_Road n Weather Info S	Road n Weather Info Sys	6 	0	1	
Surv_Rock outcrop_lt	Rock outcrop	173 		1	
Surv_Rock outcrop_rt	Rock outcrop	173 		1	
Surv_RR sign	Railroad sign	150 	0	1	
Surv_RR Signal	Railroad signal	150 	0	1	
Surv_RR switch	Railroad switchstand	150 	0	1	
Surv_Sat dish	Satellite dish	122 	0	1	
Surv_Scupper	Scupper	4 	0	1	
Surv_Septic Tank	Septic Tank	3 	0	1	
Surv_Sewer manhole	Sewer manhole	3 	0	1	
Surv_Sewer und	Underground Sewer	3 		1	
Surv_Shore left	Shore left	5 		1	
Surv_Shore right	Shore right	5 		1	
Surv_Shoulder Obscured	Obscured Shoulder	10 	5	1	
Surv_Sidewalk	Sidewalk	9 	5	1	
Surv_Sidewalk Obscured	Obscured Sidewalk	9 	5	1	
Surv_Sign double	Sign double	9 	0	1	
Surv_Sign FOD	Sign FOD	9 	0	1	
Surv_Sign Obscured	Obscured Sign	9 	0	1	
Surv_Sign single	Sign single	9 	0	1	














Library File: NH-Survey Settings Features Annotations ElemTemp Levels.dgnlib
































Level Name	Level Desc.	Color	Linestyle	Weight	Comments
Surv_Sign Var Speed Limit	Sign Var Speed Limit	9 	0	1	
Surv_Signal conduit	Signal conduit	9 		1	
Surv_Sill point	Sill point	2 	0	0	
Surv_Sluiceway	Sluiceway	5 	5	1	
Surv_Sound Wall	Sound Wall	40 	0	1	
Surv_Span Wire Pole	Span Wire Pole	2 	0	1	
Surv_Splice Vault	Splice Vault	6 	0	1	
Surv_Spot Elevation	Elevation Point Survey	2 	0	1	
Surv_Spot Elevation Bridge	Bridge Spot Elevations	2 	0	1	
Surv_Spot Elevation Not Gro	Spot Elevations - Not Ground	2 	0	1	
Surv_State marker	State marker	2 	0	1	
Surv_Steps	Steps	2 	0	1	
Surv_Steps Obscured	Obscured Steps	2 	0	1	
Surv_Stockpile	Stockpile	161 	0	1	
Surv_Stone wall	Stone wall	96 		1	
Surv_Storage Tank	Storage Tank	6 	0	1	
Surv_Stream	Stream	5 		1	
Surv_Street Light Conduit	Street Light Conduit	2 		1	
Surv_Structure Obscured	Obscured Structure	2 	0	1	
Surv_Stump	Stump	3 	0	1	
Surv_Swamp symbol	Swamp symbol	5 	0	1	
Surv_Tank	Tank - Aerial	6 	0	1	
Surv_Tank Fill	Storage Tank Fill Cap	6 	0	1	
Surv_Tank Obscured	Obscured Tank	6 	0	1	
Surv_Tel pole	Telephone pole	81 	0	1	
Surv_Tele manhole	Telephone manhole	81 	0	1	
Surv_Telephone und	Underground Telephone	81 		1	
Surv_Test Pits	Test Pits	2 	0	1	
Surv_Thru Arrow Existing	Thru arrow	9 	0	1	
Surv_Thru Left Arrow Existi	Thru Left Arrow Existing	9 	0	1	
Surv_Thru Right Arrow Exis	Thru Right Arrow Existing	9 	0	1	


Level Name	Level Desc.	Color	Linestyle	Weight	Comments
Surv_Top of Curb No Z Diff	Top of Curb - No Z Change	252 	0	1	
Surv_Top of Curb Obscured	Obscured Top of Curb	6 	0	1	
Surv_Tower	Fire Tower	2 	0	1	
Surv_Town marker	Town marker	2 	0	1	
Surv_Traff Signal Obscured	Obscured Traffic Signal	9 	0	1	
Surv_Traffic sig	Traffic Signal	9 	0	1	
Surv_Trail	Trail	17 	5	1	
Surv_Trail Obscured	Obscured Trail	17 	5	1	
Surv_Transmission line towe	Transmission line tower	2 	0	1	
Surv_Travel way	Travel way	51 	5	1	
Surv_Tree from Aerial Mapp	Tree from Aerial Mapping	3 	0	1	
Surv_Underdrain	Underdrain	4 	0	1	
Surv_Underground Utility Po	Underground Utility Point	81 	0	1	
Surv_Unknown manhole	Unknown manhole	122 	0	1	
Surv_Utility Obscured	Obscured Utility	2 	0	1	
Surv_Variable Speed Limit S	Variable Speed Limit Sign	9 	0	1	
Surv_Vent pipe	Vent pipe	3 	0	1	
Surv_Wall Obscured	Obscured Wall	0 	0	1	
Surv_Water gate	Water gate	4 	0	1	
Surv_Water manhole	Water manhole	4 	0	1	
Surv_Water Obscured	Obscured Water	4 	0	1	
Surv_Water shutoff	Water shutoff	4 	0	1	
Surv_Water und	Underground Water	4 		1	
Surv_Waterfall	Waterfall	5 		1	
Surv_Well	Well	5 	0	1	
Surv_Wet Area	Wet Area	5 		1	
Surv_Wetland	Wet Area Pattern	5 	0	1	
Surv_Wing bottom	Wingwall Bottom	2 	0	1	
Surv_Wing top	Wing top	6 	0	1	
Surv_Woods left	Woods left	3 		1	
Surv_Woods right	Woods right	3 		1	

Library File: NH-Survey Settings Features Annotations ElemTemp Levels.dgnlib

Level Name	Level Desc.	Color	Linestyle	Weight	Comments
Survey_Control Points		41 	0	0	
Survey_Observations		134 	0	0	
Survey_Setups		49 	0	0	
Survey_Traverse		44 	0	0	
































Level Name	Level Desc.	Color	LineStyle	Weight	Comments
E-Env-Air n Noise Analysis	Air n Noise Analysis	110 	0	1	
E-Env-ConservationLand-LC	ConservationLand-LC	110 	*ConservationLand	2	
E-Env-CowardinDestinction	CowardinDestinctionLine-CDL	110 	*CowardinDistinction	2	
E-Env-DevTidalBufferZone-	DevTidalBufferZone-DTBZ	110 	DevTidalBufferZone	2	
E-Env-Floodplain 100 year	Floodplain 100 year	214 	*Floodplain100	2	
E-Env-Floodplain 500 year	Floodplain 500 year	214 	*Floodplain500	2	
E-Env-Floodplain Label	Floodplain Label	214 	0	2	
E-Env-Floodway	Floodway Label	214 	*Floodway	2	
E-Env-Floodway Label	Floodway Label	214 	0	2	
E-Env-High Water Mark	High Water	110 	0	2	
E-Env-Highest Observable T	Highest Observable Tidal Line	110 	*HighObsTidalLine	2	
E-Env-Historic District	Historic District bndy	2 	0	2	
E-Env-Historic Label	Historic Structure label	2 	0	0	
E-Env-Historic Property	Historic Property bndy	2 	0	2	
E-Env-Invasive Species	Invasive Species Type II	42 	*InvasiveSpecies	2	
E-Env-LCIP Easement	LCIP Easement	3 	1	2	
E-Env-Mean High Tide - M	Mean High Tide - MHT	110 	*MeanHighTide	2	
E-Env-MeanHighWater - M	MeanHighWater - MHW	110 	*MeanHighWater	2	
E-Env-MeanLowWater - ML	MeanLowWater - MLW	110 	*MeanLowWater	2	
E-Env-Natural Woodland Bu	150 ft Natural Woodland Buffer	110 	*NatWoodlndBuff150	2	
E-Env-NonJurisDrainArea -	NonJurisDrainArea - NJDA	110 	NonJurisDrainArea	2	
E-Env-Normal High Water	Normal High Water	110 	*NormHighWater	2	
E-Env-Ordinary High Tide	Ordinary High Tide	110 	*OrdHighTide	2	
E-Env-Ordinary High Water	Ordinary High Water	110 	*OrdHighWater	2	
E-Env-Potential Historic Lab	Potential Historic Structure label	2 	0	0	
E-Env-Prime Wetland	Prime Wetland	110 	*PrimeWetland	2	
E-Env-PrimeWetBuffer-PW	PrimeWetBuffer-PWET100	110 	PrimeWetlndBff100	2	
E-Env-Protected Shore Land	250 ft Protected Shore Land	110 	*ProtectedShore250	2	
E-Env-Shore Land Reference	Shore Land Reference Line	110 	*ShoreLandRef	2	
E-Env-Special Aquatic Site	Special Aquatic Site	110 	*SpecAquaticSite	2	
E-Env-Swamp Symbol	Swamp Symbol	5 	0	0	

Level Name	Level Desc.	Color	Linestyle	Weight	Comments
E-Env-Tidal Buffer Zone	Tidal Buffer Zone	110 	*TidalBufferZone	2	
E-Env-TOBOHW	TOBOHW	110 	*TOBnOHW	2	
E-Env-Top Of Bank	Top Of Bank	110 	*TopOfBank	2	
E-Env-Vernal Pool	Vernal Pool	110 	*VernalPool	2	
E-Env-Waterfront Buffer	50 ft Waterfront Buffer	110 	*WaterBuffer50	2	
E-Env-Wetland	Wetland Delineated	4 	*Wetland	2	
E-Env-Wetland Labels	Wetland Delineated Labels	110 	0	2	
E-Env-Wetland Legend	Wetland Legend	110 	0	0	
E-Env-WidthBankFull-WBF	WidthBankFull-WBF	110 	*WidthBankFull	2	
E-Road-Curb Bottom	Curb Bottom	6 	0	1	
E-Road-Curb Left	Curb Left	100 	*E-CurbLt	1	
E-Road-Curb Right	Curb Right	100 	*E-CurbRt	1	
E-Road-Curb Top	Curb Top	100 	*E-CurbRt	1	
E-Road-Ditch line	Ditch line	5 	*Ditch	1	
E-Road-Driveway	Driveway	81 	5	1	
E-Road-Driveway Unpaved	Driveway Unpaved - Aerial	10 	0	1	
E-Road-Dual Left Arrow Exi	Dual Left Arrow	9 	0	1	
E-Road-Edge of Gravel Road	Edge of Gravel Road	10 	5	1	
E-Road-Edge of pave	Edge of Pavement	100 	5	1	
E-Road-Gravel Shoulder	Gravel Shoulder - Aerial	10 	0	1	
E-Road-Guardrail	Guardrail	96 	*GrCbLlT	1	
E-Road-Jersey Barrier	Jersey Barrier	96 	*JerseyBarrier	1	
E-Road-Lane marking	Lane marking	9 	0	1	
E-Road-Left Arrow Existing	Left Arrow	9 	0	1	
E-Road-LTR Arrow Existing	LTR Arrow Existing	9 	0	1	
E-Road-ONLY Existing	Only	9 	0	1	
E-Road-Right Arrow	Right arrow	9 	0	1	
E-Road-Right Arrow Existin	Right arrow	9 	0	1	
E-Road-Road Center	Road Center	6 	0	0	
E-Road-Sidewalk	Sidewalk	9 	5	1	
E-Road-Sound Wall	Sound Wall	40 	0	1	

















Level Name	Level Desc.	Color	Linestyle	Weight	Comments
E-Road-Thru Arrow Existing	Thru arrow	9 	0	1	
E-Road-Thru Left Arrow Exi	Thru Left Arrow Existing	9 	0	1	
E-Road-Thru Right Arrow E	Thru Right Arrow Existing	9 	0	1	
E-Road-Travel way	Travel way	51 	5	1	
E-ROW-Controlled-Access	Existing Controlled Access ROW	3 	*ROW	1	
E-ROW-County-Line	County line	2 	*County	1	
E-ROW-Easement	Easement Line Existing	82 	5	1	
E-ROW-Limited-Access	Existing Limited Access ROW	2 	*ROW	1	
E-ROW-Multi-Use-Trail	Existing Multi-Use Trail ROW	82 	*RailroadROW	1	
E-ROW-National-Forest	National Forest	2 	*NtnlForest	1	
E-ROW-Property-Line	Property line	15 	*PropLine	1	
E-ROW-Railroad	Existing Railroad ROW	94 	*RailroadROW	1	
E-ROW-Regular	Existing Right of Way	94 	*ROW	1	
E-ROW-State-Line	State line	2 	*StateLine	1	
E-Row-Text-Abstract Note	Abstract Note cell	216 	0	1	
E-Row-Text-Civil Names	Civil Boundary Names	15 	0	1	
E-Row-Text-Construction	Construction Elements	252 	5	0	
E-Row-Text-Easement Label	Easement Label	82 	0	1	
E-Row-Text-Parcel number	Parcel Number	94 	0	1	
E-Row-Text-ROW Flag	ROW Flag	94 	0	1	
E-Row-Text-ROW Label	ROW Label	94 	0	1	
E-Row-Text-Tax Map Numb	Tax Map text	216 	0	1	
E-ROW-Town-Line	Town line	2 	*TownLine	1	
E-ROW-ZProperty-Line	ZProperty Line	15 	*ZPropLine	1	
E-Structure-Abut bottom	Abutment Bottom	2 	0	1	
E-Structure-Abut top	Abutment top	6 	0	1	
E-Structure-Arch bottom	Arch bottom	2 	0	1	
E-Structure-Br Misc point	Bridge Misc point	122 	0	1	
E-Structure-Bridge deck	Bridge deck	2 	0	1	
E-Structure-Exp joint	Expansion joint	122 	5	1	
E-Structure-Footing Bottom	Footing Bottom	2 	0	1	









Level Name	Level Desc.	Color	Linestyle	Weight	Comments
E-Structure-Footing Top	Footing Top	6 	0	1	
E-Structure-Pier Bottom	Pier Bottom	6 	0	1	
E-Structure-Pier top	Pier top	6 	0	1	
E-Structure-Wing bottom	Wingwall Bottom	2 	0	1	
E-Structure-Wing top	Wing top	6 	0	1	
E-Text-Building	Building leader line	2 	*Arrow	1	
E-Text-Construction	Construction Elements	252 	5	0	
E-Text-Driveway	Driveway leader line	81 	*Arrow	1	
E-Text-Fence	Fence	96 	*Arrow	1	
E-Text-Field Check	Field Check	19 	*Arrow	2	
E-Text-Flow arrow	River Flow Arrow	5 	0	1	
E-Text-General		3 	0	1	
E-Text-General Other	General leader line	3 	*Arrow	1	
E-Text-Guardrail	Guardrail	96 	*Arrow	1	
E-Text-Metric Stamp	Metric Stamp	48 	0	0	
E-Text-Misc	Miscellaneous leader line	214 	*Arrow	1	
E-Text-Orn Feature	Ornamental Feature	122 	*Arrow	1	
E-Text-Other Names		6 	0	2	
E-Text-Photo	Photo Location	2 	0	0	
E-Text-Pipe	Pipes	4 	*Arrow	1	
E-Text-Plan Prep Stamp	Plan Prep Stamp	2 	0	0	
E-Text-Pole	Poles	161 	*Arrow	1	
E-Text-Prelim Stamp	Prelim Plan Stamp	2 	0	2	
E-Text-River Names	River Names	6 	0	2	
E-Text-Road Names	Road Names	6 	0	2	
E-Text-Sign	Signs	9 	*Arrow	1	
E-Text-Structure	Structures leader line	96 	*Arrow	1	
E-Text-To Town note	To Town or City leader line	6 	*Arrow2	1	
E-Text-Tree	Trees	3 	*Arrow	1	
E-Text-Wet Area	Wet Area or Stream	5 	0	1	
E-Text-Wetland	Wetland Delineated	4 	*Arrow	1	






















Level Name	Level Desc.	Color	Linestyle	Weight	Comments
E-Topo-Anno Flow Arrow	Survey Flow Arrow	2 	0	0	
E-Topo-Anno Point Descripti	Survey Point Description	2 	0	0	
E-Topo-Anno Point Elevatio	Survey Point Elevation	2 	0	0	
E-Topo-Anno Point Name	Survey Point Name	2 	0	0	
E-Topo-Anno Topo Label	Survey Topo Label	2 	0	0	
E-Topo-Arch bottom	Arch bottom	2 	0	1	
E-Topo-Asphalt Pad	Asphalt Pad	122 	0	1	
E-Topo-Ath field	Ath field	3 	0	1	
E-Topo-Barbed fence	Barbed Wire	96 	*Fence-Barbed	1	
E-Topo-Bench mark	Bench mark	15 	0	1	
E-Topo-Berm	Berm	17 	*Berm	1	
E-Topo-Billboard	Billboard	9 	0	1	
E-Topo-Boring	Boring	2 	0	1	
E-Topo-Boulder	Boulder	173 	0	1	
E-Topo-Bound	Bound	15 	0	1	
E-Topo-Bound other	Bound other	15 	0	1	
E-Topo-Break Lines	Break Lines - Aerial	10 	0	1	
E-Topo-Building	Building	2 	0	1	
E-Topo-Building sill	Building sill	2 	0	1	
E-Topo-Bush	Bush	3 	0	1	
E-Topo-Cable TV und	Underground Cable TV	81 	*CableTV	1	
E-Topo-Camera Pole	Camera Pole	6 	0	1	
E-Topo-Catch basin	Catch Basin	4 	0	1	
E-Topo-CB sump	CB/DI Sump text	4 	0	1	
E-Topo-Cemetery	Cemetery	13 	5	1	
E-Topo-Concrete Pad	Concrete Pad	122 	0	1	
E-Topo-Conif Tree	Conif Tree	3 	0	1	
E-Topo-Construction	Construction	252 	5	0	
E-Topo-Control-Field Code	Survey Field Code	15 	0	1	
E-Topo-Corridor	Corridor	11 	*Leader	0	
E-Topo-Ctrlr cab	Controller cabinet	9 	1	1	

Level Name	Level Desc.	Color	Linestyle	Weight	Comments
E-Topo-Dam	Dam	6 	0	1	
E-Topo-Dam bottom	Dam bottom	5 	0	1	
E-Topo-Decid Tree	Decid Tree	3 	0	1	
E-Topo-Deck	Deck	59 	0	1	
E-Topo-Default		0 	0	0	
E-Topo-Ditch line	Ditch line	5 	*Ditch	1	
E-Topo-Drain pipe	Drainage Pipe	4 	*E-DrainPipe	1	
E-Topo-Drainage manhole	Drainage manhole	4 	0	1	
E-Topo-Drill hole	Drill hole	15 	0	1	
E-Topo-Drop inlet	Drop inlet	4 	0	1	
E-Topo-Dynamic Message Si	Dynamic Message Sign	6 	0	1	
E-Topo-Electric manhole	Electric manhole	2 	0	1	
E-Topo-Electric und	Underground Electric	2 	*E-Electric	1	
E-Topo-End section	Existing End Section	4 	0	1	
E-Topo-Fiber Optics und	Underground Fiber Optics	6 	*E-FiberOptic	1	
E-Topo-Fire Alarm und	Underground Fire Alarm	81 	*E-Fire	1	
E-Topo-Fire hydrant	Fire hydrant	4 	0	1	
E-Topo-Flag pole	Flag pole	122 	0	1	
E-Topo-Flushing Basin	Flushing Basin	4 	0	1	
E-Topo-Foundation	Foundation	2 	5	1	
E-Topo-Fuel Tank	Fuel Tank	6 	0	1	
E-Topo-Gas manhole	Gas manhole	6 	0	1	
E-Topo-Gas pump	Gas pump	6 	0	1	
E-Topo-Gas Pumps	Gas Pumps	6 	0	1	
E-Topo-Gas shutoff	Gas shutoff	6 	0	1	
E-Topo-Gas und	Underground Gas	6 	*E-Gas	1	
E-Topo-Gate	Gate	96 	0	1	
E-Topo-Gate post	Gate post	96 	0	1	
E-Topo-Gravestone	Gravestone	15 	0	1	
E-Topo-Ground light	Ground light	2 	0	1	
E-Topo-Guy pole	Guy pole	2 	0	1	

Level Name	Level Desc.	Color	Linestyle	Weight	Comments
E-Topo-Guy wire anc	Guy wire anchor	6 	0	1	
E-Topo-Handhole	Handhole	9 	0	1	
E-Topo-Header	Header Top	4 	0	2	
E-Topo-Hedge	Hedge	3 	*Hedge	1	
E-Topo-High water	High water	5 	5	1	
E-Topo-Horizontal Vertical	Horizontal Vertical Control	2 	0	1	
E-Topo-Iron pin	Iron pin	15 	0	1	
E-Topo-ITS	Intelligent Transportation Systems	6 	0	1	
E-Topo-ITS Controller Cabin	ITS Controller Cabinet	6 	0	1	
E-Topo-Joint Light Pole	Joint Light Pole	2 	0	1	
E-Topo-Joint power	Joint Pole	2 	0	1	
E-Topo-Junction box	Junction box	9 	0	1	
E-Topo-Lamp post	Lamp post	2 	0	1	
E-Topo-Leachfield	Leachfield	3 	5	1	
E-Topo-Left Arrow Existing	Left Arrow	9 	0	1	
E-Topo-Level	Level	3 	0	1	
E-Topo-Light only	Light only	2 	0	1	
E-Topo-Light pole	Light Pole	2 	0	1	
E-Topo-Loop detector	Loop detector	181 	5	1	
E-Topo-LTR Arrow Existing	LTR Arrow Existing	9 	0	1	
E-Topo-Magnetic det	Magnetic Detector Sleeve	9 	*MagDetector	1	
E-Topo-Mail box	Mail box	122 	0	1	
E-Topo-Mast Pole	Mast arm pole	81 	0	1	
E-Topo-Meter Pedestal	Meter Pedestal	9 	0	1	
E-Topo-Misc feature	Misc feature	122 	5	1	
E-Topo-Misc point	Misc point	122 	0	1	
E-Topo-Monitoring Well	Monitoring Well	110 	0	1	
E-Topo-Monuments	Monuments	122 	0	1	
E-Topo-Orn Feature	Orn Feature	122 	0	1	
E-Topo-Other fence	Fence Other	96 	*Fence	1	
E-Topo-Overhead Utility	Overhead Utility	2 	0	1	

Level Name	Level Desc.	Color	Linestyle	Weight	Comments
E-Topo-Park Meter	Park Meter	122 	0	1	
E-Topo-Ped pole	Pedestrian Signal Pole	212 	0	1	
E-Topo-Ped signal	Pedestrian Signal	212 	0	1	
E-Topo-Pit survey	Pit surveys	0 	0	1	
E-Topo-Planprep	Planprep	0 	0	1	
E-Topo-Point	Survey Point	0 	0	0	
E-Topo-Pole	Pole	2 	0	1	
E-Topo-Pool	Pool	5 	0	1	
E-Topo-Post	Post - all types	15 	0	1	
E-Topo-Power light	Power light pole	2 	0	1	
E-Topo-Power pole	Power Pole	2 	0	1	
E-Topo-Proj marker	Proj marker	15 	0	1	
E-Topo-Public tele	Public telephone	81 	0	1	
E-Topo-Pullbox	Pullbox	9 	0	1	
E-Topo-Railroad	Railroad	150 	*Railroad	1	
E-Topo-Ramp	Ramp	5 	0	1	
E-Topo-Ret wall lt	Ret wall left	96 	*RetWallLt	1	
E-Topo-Ret wall rt	Ret wall rightt	96 	*RetWallRt	1	
E-Topo-Ret wall top	Ret wall top	6 	0	1	
E-Topo-Ridge line	Ridge line	96 	5	1	
E-Topo-Riprap	Riprap	173 	5	1	
E-Topo-Road n Weather Info	Road n Weather Info Sys	6 	0	1	
E-Topo-Rock outcrop	Rock outcrop	173 	*Rockline	1	
E-Topo-RR sign	Railroad sign	150 	0	1	
E-Topo-RR Signal	Railroad signal	150 	0	1	
E-Topo-RR switch	Railroad switchstand	150 	0	1	
E-Topo-Sat dish	Satellite dish	122 	0	1	
E-Topo-Scupper	Scupper	4 	0	1	
E-Topo-Septic Tank	Septic Tank	3 	0	1	
E-Topo-Sewer manhole	Sewer manhole	3 	0	1	
E-Topo-Sewer und	Underground Sewer	3 	*E-Sewer	1	

Level Name	Level Desc.	Color	Linestyle	Weight	Comments
E-Topo-Shore left	Shore left	5 	*StreamLt	1	
E-Topo-Shore right	Shore right	5 	*StreamRt	1	
E-Topo-Sign double	Sign double	9 	0	1	
E-Topo-Sign double double	Sign single	9 	0	1	
E-Topo-Sign double single p	Sign single	9 	0	1	
E-Topo-Sign FOD	Sign FOD	9 	0	1	
E-Topo-Sign single	Sign single	9 	0	1	
E-Topo-Sign Var Speed Limi	Sign Var Speed Limit	9 	0	1	
E-Topo-Signal conduit	Signal conduit	9 	*E-ConduitSignal	1	
E-Topo-Sill point	Sill point	2 	0	0	
E-Topo-Sluiceway	Sluiceway	5 	5	1	
E-Topo-Span Wire Pole	Span Wire Pole	81 	0	1	
E-Topo-Splice Vault	Splice Vault	6 	0	1	
E-Topo-Spot Elevation Bridg	Bridge Spot Elevations	2 	0	1	
E-Topo-Spot Elevation Not	Spot Elevations - Not Ground	2 	0	1	
E-Topo-State marker	State marker	2 	0	1	
E-Topo-Steps	Steps	2 	0	1	
E-Topo-Stockpile	Stockpile	161 	0	1	
E-Topo-Stone wall	Stone wall	96 	*E-StoneWall	1	
E-Topo-Storage Tank	Storage Tank	6 	0	1	
E-Topo-Stream	Stream	5 	*Ditch	1	
E-Topo-Street Light Conduit	Street Light Conduit	2 	*E-Light	1	
E-Topo-Stump	Stump	3 	0	1	
E-Topo-Sump	Drainage Sump	2 	0	1	
E-Topo-Swamp symbol	Swamp symbol	5 	0	1	
E-Topo-Tank	Tank - Aerial	6 	0	1	
E-Topo-Tank Fill	Storage Tank Fill Cap	6 	0	1	
E-Topo-Tel pole	Telephone pole	81 	0	1	
E-Topo-Tele manhole	Telephone manhole	81 	0	1	
E-Topo-Telephone und	Underground Telephone	81 	*E-Telephone	1	
E-Topo-Test Pits	Test Pits	2 	0	1	

Level Name	Level Desc.	Color	Linestyle	Weight	Comments
E-Topo-Top of Curb No Z Di	Top of Curb - No Z Change	252 	0	1	
E-Topo-Tower	Fire Tower	2 	0	1	
E-Topo-Town marker	Town marker	2 	0	1	
E-Topo-Traffic sig	Traffic Signal	9 	0	1	
E-Topo-Traffic-PavementMa	Drill hole	15 	0	1	
E-Topo-Trail	Trail	17 	5	1	
E-Topo-Transmission line to	Transmission line tower	2 	0	1	
E-Topo-Underdrain	Underdrain	4 	0	1	
E-Topo-Underground Utility	Underground Utility Point	81 	0	1	
E-Topo-Unknown manhole	Unknown manhole	122 	0	1	
E-Topo-Vent pipe	Vent pipe	3 	0	1	
E-Topo-Water gate	Water gate	4 	0	1	
E-Topo-Water manhole	Water manhole	4 	0	1	
E-Topo-Water shutoff	Water shutoff	4 	0	1	
E-Topo-Water und	Underground Water	4 	*E-Water	1	
E-Topo-Waterfall	Waterfall	5 	*Ditch	1	
E-Topo-Well	Well	5 	0	1	
E-Topo-Wet Area	Wet Area	5 	*Ditch	1	
E-Topo-Wetland	Wet Area Pattern	5 	0	1	
E-Topo-Woods left	Woods left	3 	*WoodsLt	1	
E-Topo-Woods right	Woods right	3 	*WoodsRt	1	