
**DRAFT TEN YEAR TRANSPORTATION IMPROVEMENT PLAN
2025 – 2034**

SUBMITTED TO THE SENATE TRANSPORTATION COMMITTEE AS
A DRAFT FOR CONSIDERATION AND INPUT

Pursuant to RSA 228:99 of the Laws of New Hampshire



Prepared by the New Hampshire Department of Transportation, the
Governor's Advisory Commission on Intermodal Transportation, Governor's Office, and House
Public Works and Highways Committee

March 28, 2024

HB 2024 - AS AMENDED BY THE HOUSE

28Mar2024... 0961h

2024 SESSION

24-3142

11/05

HOUSE BILL **2024**

AN ACT relative to the state 10-year transportation improvement plan.

SPONSORS: Rep. McConkey, Carr. 8

COMMITTEE: Public Works and Highways

AMENDED ANALYSIS

This bill:

- I. Adopts the 2025-2034 10-year transportation plan.
- II. Adds certain projects to the 2025-2034 10-year transportation improvement plan.
- III. Removes certain projects from the 2025-2034 10-year transportation improvement plan.
- IV. Increases funding for certain projects in the 2025-2034 10-year transportation.
- V. Requires that all rail removed from a portion of the Conway Branch rail line be used to offset construction costs of the portion's rail bed
- VI. Reclassifies Continental Boulevard in the town of Merrimack as a class V highway.

Explanation: Matter added to current law appears in ***bold italics***.
 Matter removed from current law appears [~~in brackets and struckthrough~~]
 Matter which is either (a) all new or (b) repealed and reenacted appears in regular type.

28Mar2024... 0961h 24-3142

11/05

STATE OF NEW HAMPSHIRE

In the Year of Our Lord Two Thousand Twenty Four

AN ACT relative to the state 10-year transportation improvement plan.

Be it Enacted by the Senate and House of Representatives in General Court convened:

1 State 10-Year Transportation Improvement Plan. The legislature hereby adopts the plan known as the "State of New Hampshire Ten Year Transportation Improvement Plan 2025-2034" submitted by the governor to the legislature pursuant to RSA 228:99 and RSA 240 and encourages expeditious implementation of the projects shown therein.

2 Claremont; Project Added. The project named Claremont, project number 27691, NH 12A, bridge rehabilitation carrying NH 12A over Sugar River shall be included in the 2025-2034 10-year transportation improvement plan with \$1,700,000 in 2025.

3 Londonderry; Project Added. The project named Londonderry, project number 41715, operational and capacity improvements at the intersection of NH 28 & Stonehenge Road shall be included in the 2025-2034 10-year transportation improvement plan with \$3,900,000 in 2025.

4 North Hampton; Project Added. The project named North Hampton, project number 24457, superstructure replacement of bridge carrying US 1 over Boston and Maine RR (red list bridge), shall be included in the 2025-2034 10-year transportation improvement plan with \$5,600,000 in 2025.

5 North Hampton; Project Added. The project named North Hampton, project number 43938, culvert replacement of an approximate 4' x 4' concrete/stone box culvert, shall be included in the 2025-2034 10-year transportation improvement plan with \$1,000,000 in 2025.

6 New Castle, NH 1B Causeway; Project Restored. The project named New Castle NH 1B Causeway, project number 44493, modifications to the portion of Route 1B that runs from Goat Island to New Castle Island, said project having been inadvertently removed, shall be included in the 2025-2034 10-year transportation improvement plan.

7 Projects Removed. The following projects shall be removed from the 2025-2034 10-year transportation improvement plan as said projects were withdrawn, combined with other projects, or advanced in prior years:

I. The project named Goffstown, project number 41597, said project being withdrawn by the local public agency.

II. The project named Manchester-Hooksett, project number 42753, said project being previously advanced.

III. The project named Merrimack, project number 41588, said project being withdrawn and combined with Merrimack, project number 29174, said combination being requested by the local public agency.

IV. The project named Moultonborough, project number 41580, said project being withdrawn by the town.

V. The project named Salem, project number 42884, said project being previously advanced.

VI. The project named statewide red list bridges, project number 40817, said project funds being transferred to the Bow-Concord, project number 13742.

VII. The project named Surry, project number 41470, said project being withdrawn by the local public agency.

VIII. The project named Waterville Valley, project number 43734, project being withdrawn by the local public agency.

8 Project Funding. The funding for the following projects in the 2025-2034 10-year transportation improvement plan is increased as stated:

I. The project named Bow-Concord, project number 13742, is amended to increase the funding by an additional \$97,500,000 and to include funds transferred from the statewide red list bridges, project number 40817.

II. The project named Charlestown, project number 40667, is amended to increase the funding by an additional \$3,000,000.

III. The project named Concord, project number 41468, is amended to increase the funding by an additional \$1,700,000.

IV. The project named Cornish, project number 44417, is amended to increase the funding by an additional \$1,300,000.

V. The project named Derry-Londonderry, project number 13065B, is amended to increase the funding by an additional \$4,500,000.

VI. The project named Dover, project number 41824, is amended to increase the funding by an additional \$7,700,000.

VII. The project named Dover-Somersworth-Rochester, project number 29604, is amended to increase the funding by an additional \$15,900,000.

VIII. The project named Hampton, project number 40797, is amended to increase the funding by an additional \$2,300,000.

IX. The project named Manchester, project number 16099 (Exits 6 & 7), is amended to increase the funding by an additional \$4,900,000.

X. The project named Manchester, project number 16099A (Exit 6), is amended to increase the funding by an additional \$5,100,000.

XI. The project named Manchester, project number 16099B (Exit 7), is amended to increase the funding by an additional \$2,500,000.

XII. The project named Nashua-Merrimack-Bedford, project number 13761A, is amended to increase the funding by an additional \$1,500,000.

XIII. The project named Portsmouth, project number 43760, is amended to increase the funding by an additional \$6,400,000.

9 Salvage Rail to Offset Trail Construction Cost. Any and all rail removed from a portion of the so-called Conway Branch rail line between the rail crossing at Center Ossipee/Moultonville Road to the rail crossing at route 113 in Madison shall be salvaged as either relay rail or steel salvage. The revenue generated shall be used to remove the rail for trail construction in that section of the Conway Branch rail bed.

10 Reclassification; Continental Boulevard, Merrimack. Continental Boulevard in the town of Merrimack is reclassified as a class V highway.

11 Effective Date.

I. Section 10 of this act shall take effect July 1, 2026.

II. The remainder of this act shall take effect upon its passage.



STATE OF NEW HAMPSHIRE
OFFICE OF THE GOVERNOR

CHRISTOPHER T. SUNUNU
Governor

January 11, 2024

The Honorable Mark McConkey
Chairman
House Public Works and Highways Committee
Legislative Office Building
33 North State Street, Room 201
Concord, NH 03301

Dear Chairman McConkey:

Pursuant to RSA 228:99 and RSA 240 of the Laws of New Hampshire, enclosed are two copies of the draft 2025-2034 Ten Year Transportation Improvement Plan (Ten Year Plan) for the State of New Hampshire.

The Department met with the Governor's Advisory Commission on Intermodal Transportation (GACIT) on June 28, 2023 to begin the development of the Draft 2025-2034 Ten Year Plan and to receive strategic direction on a number of policy issues regarding funding, prioritization of investments, financial constraint and unfunded needs. Based on discussions with and direction received from GACIT, the NH Department of Transportation (NHDOT) developed the Draft Ten Year Plan. It addressed financial constraint using projected funding levels in the Infrastructure Investment and Jobs Act (IIJA) legislation and continues to rely on turnpike toll credits in lieu of State hard match to the federal highway program. The draft plan addressed the highest priorities developed by each Regional Planning Commission and new CMAQ (Congestion Mitigation and Air Quality) projects as part of the recent application process. The result was a financially constrained document that identified the needs that best aligned with the priorities of communities, Regional Planning Commissions and NHDOT.

The NHDOT prepared and distributed a financially constrained Draft Ten Year Plan for 2025-2034 to the GACIT members on August 23, 2023, prior to the first public hearing on September 7, 2023. Proposed strategies for the Draft Ten Year Plan included a focus on maintenance and preservation of the existing road and bridge network, continue to invest in core system programs, increased focus on Regional Planning Commission priorities, increased investment on municipally owned red listed bridges, and focusing on existing projects and programs with the revenue to be received from the IIJA.

GACIT held twenty-four (24) in person public hearings with the final hearing held on October 25, 2023. Seven of the 24 meetings were also hybrid meetings. Written comments were accepted through November 3, 2023. In addition, an online transportation survey was made available to anyone with access to the internet, and the survey was also open for input until November 1, 2023.

Dozens of comments were shared through the Hearing process: the need to expand travel options (public transportation funding and routes, and bicycle and pedestrian options), the need to invest in renewable energy, EV options, address resiliency and climate change in projects, and the need to address infrastructure condition including

safety, pavements, bridges, and congestion were important themes. Also, many attending the public hearings advocated for advancing projects or increasing project funding.

NHDOT then met with each of the GACIT members individually to review their comments and for the Councilors to provide direction to NHDOT on final changes to be made to the draft 2023-2032 Ten Year Plan. On November 8, 2023, NHDOT met with GACIT to present specific project requests heard at the GACIT Hearings, the NHDOT's recommendations to address requests, and to discuss CMAQ applications, the Corridor Study program and other priority items for GACIT. At all of the GACIT Hearings, it was noted that SB367 funds, which have been used in previous Ten Year Plans for rural paving projects on state roadways not eligible for federal funding will not be available after FY2026. The SB367 funds are required to pay debt service payments for the completion of the I-93 expansion between Salem and Manchester. This results in a reduction of about \$20M annually for paving and bridge work. This leads to a reduction in paving of approximately 200+ miles, which is projected to result in a decline of roads in good/fair condition. GACIT sees this as a priority that needs to be addressed at the State level and urges that options be developed and considered to continue funding this effort for roadways not eligible for federal funds.

On November 29, 2023, NHDOT met with GACIT again, and GACIT adopted the 2025-2034 Ten Year Plan at that time and transmitted it to my office.

In this draft Ten Year Plan NHDOT, GACIT, and my office have worked to fully fund 32 new CMAQ projects, including both EV and non-EV projects, advanced the engineering efforts for the New Castle NH 1B Causeway, identified specific Corridors to be studied by the Department to manage those areas more proactively, and adjusted Turnpike funding to allow the I-293 Exit 6 & 7 projects to be completed within the draft 2025-2034 Ten Year Plan years. Further changes that were incorporated in the plan involved replacing several of the more expensive private EV CMAQ projects with additional funding for transit capital projects/bus purchases, Statewide Transportation Demand Management, and additional support to regional mobility management and services; as well as funding to complete several rail trail projects that are currently underfunded within the TYP. These changes related directly to feedback that was received during the TYP hearings to do more to support community transportation/transit opportunities.

In all, this plan identifies and addresses the transportation priorities that best align with the public input received from citizens, Regional Planning Commissions, and transportation stakeholders. I hereby present this recommended update to the Ten Year Plan for 2025-2034. As you review the Plan document and other supporting information, both my staff and NHDOT staff are available for any input you feel is needed.

Sincerely,



Christopher T. Sununu
Governor

Enclosures

1. Governor's Recommendations for the Ten Year Transportation Improvement Plan 2025-2034

cc: The Honorable Sherman Packard, Speaker of the House
The Honorable Jeb Bradley, President of the Senate
Governor's Advisory Commission on Intermodal Transportation

STATE OF NEW HAMPSHIRE

Executive Council

STATE HOUSE ROOM 207

CONCORD, NEW HAMPSHIRE 03301

(603) 271-3632 FAX: 271-3633



November 29, 2023

His Excellency, Christopher T. Sununu
Governor of New Hampshire
State House
107 North Main Street
Concord, NH 03301

Dear Governor Sununu:

Pursuant to RSA 228:99 and RSA 240 of the Laws of New Hampshire, enclosed are two copies of the Draft 2025-2034 Ten Year Transportation Improvement Plan (Ten Year Plan) for the State of New Hampshire.

The Department met with the Governor's Advisory Commission on Intermodal Transportation (GACIT) on June 28, 2023 to begin the development of the Draft 2025-2034 Ten Year Plan and to receive strategic direction on a number of policy issues regarding funding, prioritization of investments, financial constraint and unfunded needs. Based on discussions with and direction received from GACIT, the NH Department of Transportation (NHDOT) developed the Draft Ten Year Plan. It addressed financial constraint using projected funding levels in the Infrastructure Investment and Jobs Act (IIJA) legislation and continues to rely on turnpike toll credits in lieu of State hard match to the federal highway program. The draft plan addressed the highest priorities developed by each Regional Planning Commission and new CMAQ (Congestion Mitigation and Air Quality) projects as part of the recent application process. The result was a financially constrained document that identified the needs that best aligned with the priorities of communities, Regional Planning Commissions and NHDOT.

The NHDOT prepared and distributed a financially constrained Draft Ten Year Plan for 2025-2034 to the GACIT members on August 23, 2023, prior to the first public hearing on September 7, 2023. Proposed strategies for the Draft Ten Year Plan included a focus on maintenance and preservation of the existing road and bridge network, continue to invest in core system programs, increased focus on Regional Planning Commission priorities, increased investment on municipally owned red listed bridges, and focusing on existing projects and programs with the revenue to be received from the IIJA.

GACIT held twenty-four (24) in person public hearings with the final hearing held on October 25, 2023. Seven of the 24 meetings were also hybrid meetings. Written comments were accepted through November 3, 2023. In addition, an online transportation survey was made available to anyone with access to the internet, and the survey was also open for input until November 1, 2023.

Dozens of comments were shared through the Hearing process: the need to expand travel options (public transportation funding and routes, and bicycle and pedestrian options), the need to invest in renewable energy, EV options, address resiliency and climate change in projects, and the need to address infrastructure condition including safety, pavements, bridges, and congestion were important themes. Also, many attending the public hearings advocated for advancing projects or increasing project funding.


NHDOT met with each GACIT member individually to review comments and Councilor's direction to the DOT on final changes to be made to the Draft Ten Year Plan. On November 8, 2023, NHDOT met with GACIT to present specific project requests heard at the GACIT Hearings, the NHDOT's recommendations to address requests, and to discuss CMAQ applications, the Corridor Study program and other priority items for GACIT.

NHDOT identified several projects for discussion and consideration by GACIT in the Draft 2025-2034 Ten Year Plan. These included:

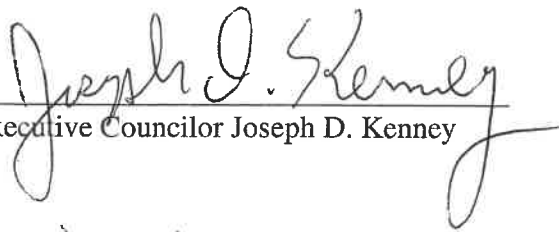
- Fund all eligible and supported 2022 CMAQ project applications (EV and non-EV projects)
- I-293 Exit 6 & 7 projects to be completed within the draft 2025-2034 Ten Year Plan years
- New Castle NH 1B Causeway project – advance preliminary engineering phase to 2025
- Tilton – NHDOT is having ongoing discussions with the town about Calef Hill Road improvements and US 3 Main Street improvements. GACIT will support the agreed to compromises that come out of those conversations
- Add municipal bridge project– Bedford culvert replacement
- Remove Statewide project 40915 Exit sign renumbering
- Make inflation adjustments to several earmark projects so that funding in the draft 2025-2034 Ten Year Plan matches the award amounts (Projects 44142, 44166, 44016, 41586, 44015, 44158, 44160 and 44161)

At all of the GACIT Hearings, it was noted that SB367 funds, which have been used in previous Ten Year Plans for rural paving projects on state roadways not eligible for federal funding will not be available after FY2026. The SB367 funds are required to pay debt service payments for the completion of the I-93 expansion between Salem and Manchester. This results in a reduction of about \$20M annually for paving and bridge work. This leads to a reduction in paving of approximately 200+ miles, which is projected to result in a decline of roads in good/fair condition. GACIT sees this as a priority that needs to be addressed at the State level and urges that options be developed and considered to continue funding this effort for roadways not eligible for federal funds.

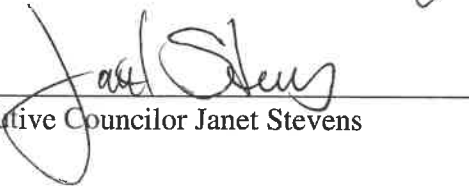
We believe this completes the Commission's work. The Governor's Advisory Commission on Intermodal Transportation (GACIT) hereby presents this recommended update to the Ten Year Plan for 2025-2034. A summary of the changes to the August 23, 2023 version of the Draft Ten Year Plan is attached to this letter for your reference. As you review the Plan document and other supporting information, we are available for any input you feel is needed, and we stand ready to assist you in completing the next step in the Plan.




Sincerely,


Executive Councilor Joseph D. Kenney


Executive Councilor Conde Warmington


Executive Councilor Janet Stevens


Executive Councilor Theodore L. Gatsas


Executive Councilor David K. Wheeler


Commissioner William J. Cass

Enclosures

1. GACIT Adopted 2025-2034 Ten Year Plan
2. Summary list of changes to August 23, 2023 Draft 2025-2034 Ten Year Plan, and attachments
3. Summary of GACIT process & testimony

cc: David M. Rodrigue, Assistant Commissioner, NH Department of Transportation
Andre J. Briere, Deputy Commissioner, NH Department of Transportation
William J. Oldenburg, Director of Project Development, NH Department of Transportation
William E. Watson, Administrator, Bureau of Planning and Community Assistance, NHDOT
GACIT members

Project Legislation Notes

- **SENATE BILL 401-FN 2022 SESSION**

Department of Transportation; Dixville-Colebrook Road Project. The department of transportation is authorized to proceed with the road project named Dixville-Colebrook, project number 40518, subject to the following contingencies:

- I. The department of transportation shall not commence construction on project number 40518 until such time as all approvals necessary for the road project are received and financing is secured.
- II. Financing must be sufficient for the redevelopment of the resort facility and property formerly known as "the balsams grand resort hotel" and for the commencement of commercial operations at the former resort facility.
- III. Prior to construction of project number 40518, the towns and/or county shall execute an agreement with the department, agreeing to take ownership of the road with responsibility for continuing maintenance and repairs.
- IV. Construction costs and other project costs associated with project number 40518 shall not exceed \$4,100,000. The governor is authorized to draw a warrant for the necessary sum out of any money in the treasury not otherwise appropriated, for construction costs and other project expenses. The appropriation shall be non-lapsing. Project costs shall not be charged to the highway fund.

- **N.H. REV. STAT. § 261:141-c**

Current through Chapter 243 of the 2023 Legislative Session
Section 261:141-c - Electric Vehicle Registration Fee To Be Collected.

- I. Battery electric vehicles, as defined in RSA 236:132, I, shall be assessed a surcharge of \$100 on annual registration, and plug-in hybrid vehicles, as defined in RSA 236:132, V shall be assessed a surcharge of \$50, to be deposited in the highway fund. The department of safety, division of motor vehicles shall determine necessary procedures for determining vehicles subject to this surcharge.
- II. The division of motor vehicles and the department of transportation shall report annually on or before January 1 of each year to the New Hampshire transportation council, speaker, president, and chairs of house and senate transportation committees on the surcharge revenue.

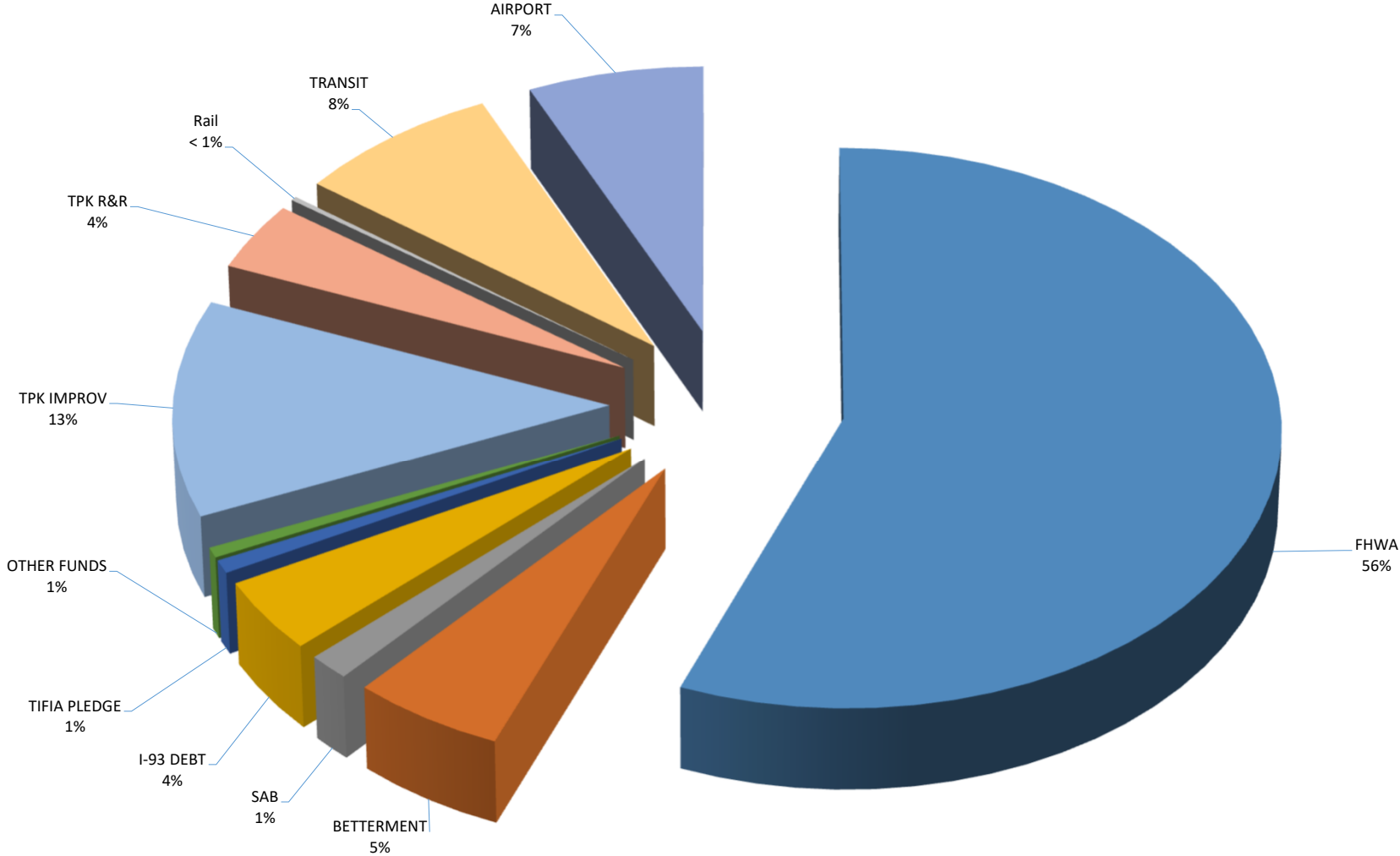
RSA 261:141-c
Added by 2023, 79:475, eff. 7/1/2023.

- **HOUSE BILL 2-FN-A-LOCAL 2023 SESSION**

79:523 Appropriation; Department of Transportation; Rural and Urban Transit Agencies. There is hereby appropriated the sum of \$1,883,289 for the fiscal year ending June 30, 2023, which shall be nonlapsing until June 30, 2025, to the department of transportation for the purpose of providing a state operating match for rural and urban transit agencies to access additional available federal funds. The governor is authorized to draw a warrant for said sum out of any money in the treasury not otherwise appropriated.

79:524 Effective Date. Section 523 of this act shall take effect June 30, 2023.

2025-2034 Ten Year Plan Share of Total Program Dollars by Program



**2025-2034 Ten Year Plan
Total Program Dollars by Fiscal Year**

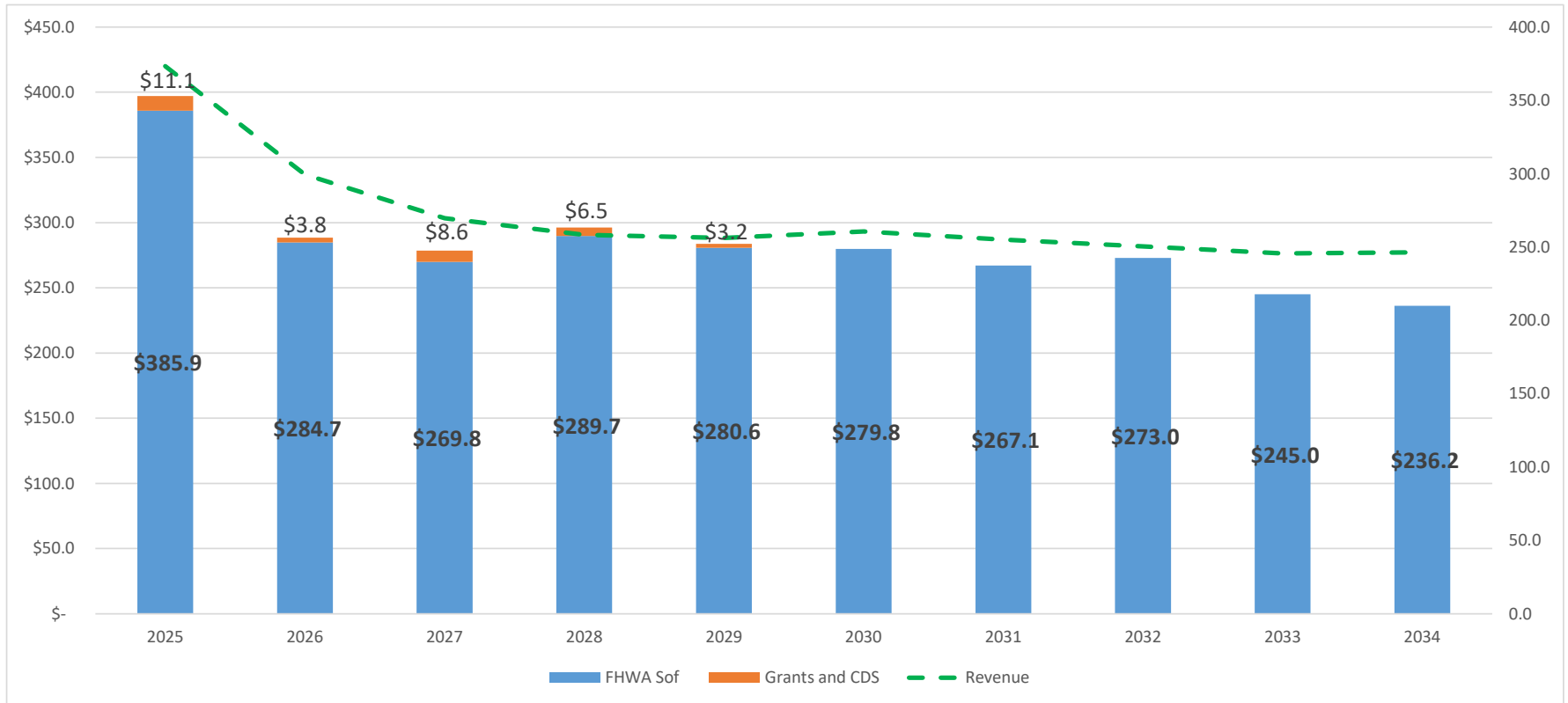
FY	Road and Bridge Mode							Other Modes					TYP FY Total
	Highway Funded							Non-Highway Funded					
	FHWA ^{1,2,3}	Betterment ⁴	SB367			Other ⁸ Matching Funds	Sub Total	Turnpike ⁹ Improvement	Turnpike R&R	Rail	Transit ¹⁰	Airport ¹¹	
		SAB ^{5,6,7}	I-93 Debt Service	TIFIA Pledged Paving & Bridge									
2025	\$ 397.04	\$ 21.74	\$ 16.73	\$ 2.19	\$ 36.56	\$ 12.95	\$ 487.20	\$ 40.26	\$ 25.30	\$ 2.10	\$ 35.44	\$ 56.73	\$ 647.04
2026	\$ 288.52	\$ 33.75	\$ 7.98	\$ 23.41	\$ 2.07	\$ 7.35	\$ 363.09	\$ 51.74	\$ 26.00	\$ 0.60	\$ 32.79	\$ 51.80	\$ 526.01
2027	\$ 278.46	\$ 41.44	\$ 7.60	\$ 23.41	\$ -	\$ 0.80	\$ 351.71	\$ 47.44	\$ 20.00	\$ 0.60	\$ 34.95	\$ 21.91	\$ 476.60
2028	\$ 296.22	\$ 35.04	\$ 7.25	\$ 23.41	\$ -	\$ 2.05	\$ 363.96	\$ 41.66	\$ 17.70	\$ 2.10	\$ 50.13	\$ 28.07	\$ 503.63
2029	\$ 283.73	\$ 44.98	\$ 6.88	\$ 23.41	\$ -	\$ 4.53	\$ 363.53	\$ 60.65	\$ 17.60	\$ 0.60	\$ 43.62	\$ 40.76	\$ 526.74
2030	\$ 279.85	\$ 20.38	\$ 6.56	\$ 23.41	\$ -	\$ 0.70	\$ 330.89	\$ 60.64	\$ 18.00	\$ 0.60	\$ 45.12	\$ 16.63	\$ 471.88
2031	\$ 267.09	\$ 20.23	\$ 6.23	\$ 23.41	\$ -	\$ 1.15	\$ 318.11	\$ 60.12	\$ 18.40	\$ 2.10	\$ 36.15	\$ 14.70	\$ 449.58
2032	\$ 272.98	\$ 20.05	\$ 5.91	\$ 23.41	\$ -	\$ 0.18	\$ 322.53	\$ 95.72	\$ 18.70	\$ 0.60	\$ 45.79	\$ 46.69	\$ 530.04
2033	\$ 245.00	\$ 20.05	\$ 5.60	\$ 23.41	\$ -	\$ 0.13	\$ 294.18	\$ 89.19	\$ 19.10	\$ 0.60	\$ 40.32	\$ 16.20	\$ 459.59
2034	\$ 236.23	\$ 20.05	\$ 5.28	\$ 23.41	\$ -	\$ 0.13	\$ 285.10	\$ 91.03	\$ 19.50	\$ 2.10	\$ 37.85	\$ 52.04	\$ 487.61
Program Total	\$ 2,845.11	\$ 277.70	\$ 76.03	\$ 212.84	\$ 38.63	\$ 29.97	\$ 3,480.28	\$ 638.46	\$ 200.30	\$ 12.00	\$ 402.16	\$ 345.53	\$ 5,078.73
	% FHWA of Highway Funds		82%										
Revenue	\$2,710.28	\$277.70	\$327.49			\$29.97	\$3,345.44	\$638.46	\$200.30	\$12.00	\$402.16	\$345.53	\$4,943.90
Surplus/(Deficit)	(\$134.84)	\$0.00	\$0.00			\$0.00	(\$134.84)	\$0.00	\$0.00	\$0.00	\$0.00	\$0.00	(\$134.84)

- Notes:
1. FHWA: I-93 Expansion Payments for GARVEE Debt Service are included
 2. FHWA: Figures include indirect costs
 3. FHWA: Revenue based on Infrastructure Investment and Jobs Act (IIJA) 2023 - 2026 and level funded there after.
 4. Betterment: Program adjusted to reflect forecasted revenues (Includes FEMA funds in FY26 - FY29)
 5. State Aid Bridge (SAB): Program adjusted to reflect forecasted revenues and includes carryover funds
 6. State Aid Bridge (SAB): Program includes 20% match component
 7. State Aid Bridge (SAB): 2023 funding includes other non-formula federal funds (FEMA)
 8. Other Matching Funds: Total comprised from project matching costs Maine, Vermont, and municipalities + \$1.3M remaining SAH funds
 9. Turnpike revenue includes \$50M bonded funds for Manchester 16099A & B (Exit 6 & 7)
 10. Transit: Self-funded FTA programs and projects are limited to available funds
 11. Only the current federal fiscal year's funding is known; future years' funding is an illustrative estimate of funding needs and not a guarantee of funding.

~ Dollars include annual inflation (3.7%)

Dollars in Millions

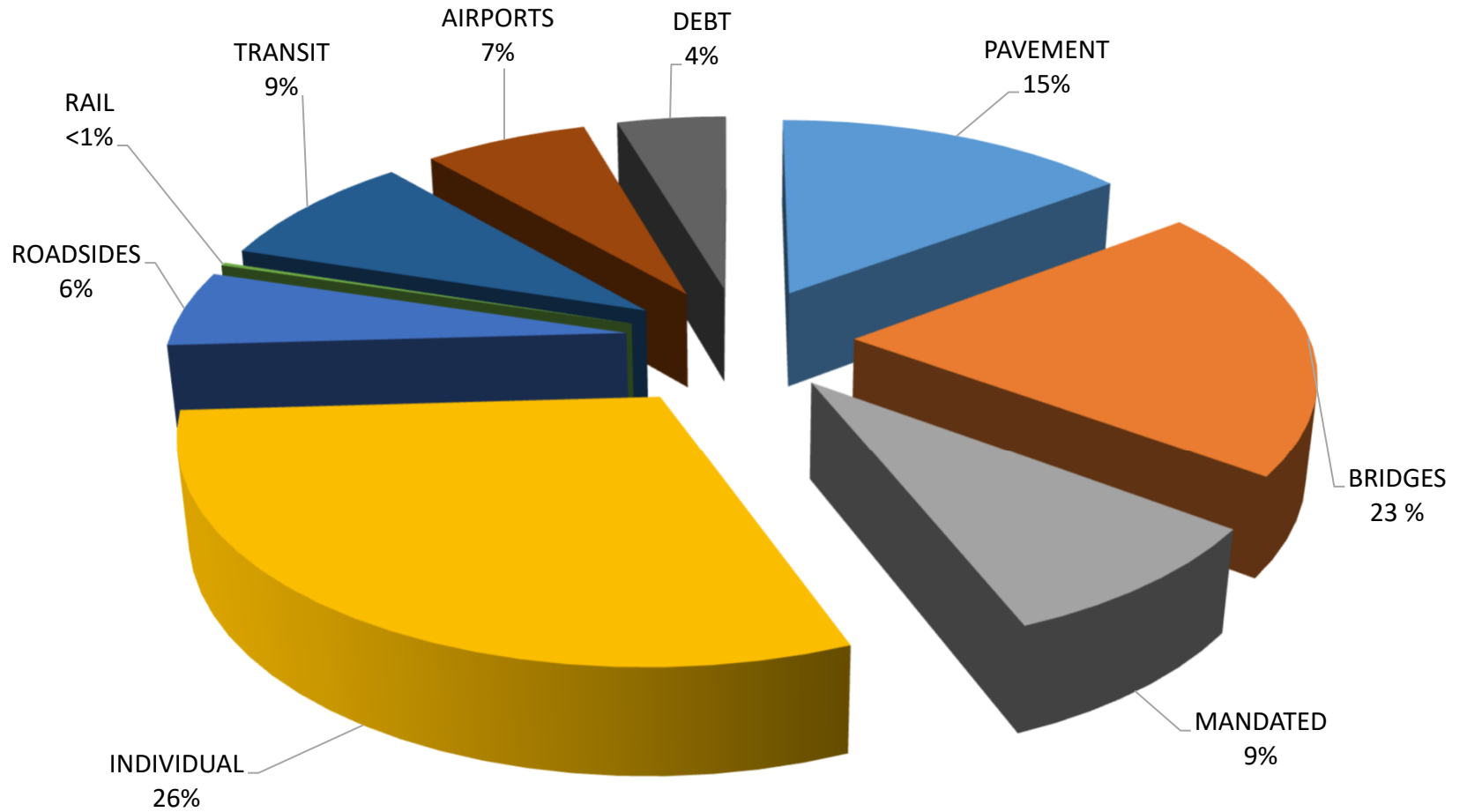
2025-2034 Ten Year Plan Federal Aid Program (FHWA)



Est. Federal Apportionment =	\$2,682.0
Federal Grants =	\$33.2
Total Federal Revenue =	\$2,715.2

- ~ Dollars in millions
- ~ CMAQ Allocation - \$2.2M transfer to FTA, \$2.2M flexed to other Fed-Aid programs, \$6.7M available for grant rounds
- ~ FY2025 - FY2029 include other federal grants from RAISE Grants and Congressional Direct Spending (CDS) funds

2025-2034 Ten Year Plan Share of Total Dollars of Funding



2025 - 2034 Ten Year Plan All Funding

FISCAL YEAR	PAVEMENT	BRIDGES	MANDATED FEDERAL	INDIVIDUAL PROJECTS	ROADSIDES	RAIL	TRANSIT	AIRPORTS	DEBT SERVICE	GRAND TOTAL
2025	\$ 97.96	\$ 211.35	\$ 48.28	\$ 140.97	\$ 31.68	\$ 2.10	\$ 39.06	\$ 56.73	\$ 18.92	\$ 647.04
2026	\$ 59.30	\$ 128.59	\$ 44.54	\$ 147.80	\$ 33.58	\$ 0.60	\$ 36.40	\$ 51.80	\$ 23.41	\$ 526.01
2027	\$ 65.81	\$ 76.16	\$ 51.48	\$ 170.46	\$ 28.11	\$ 0.60	\$ 38.68	\$ 21.91	\$ 23.41	\$ 476.60
2028	\$ 72.73	\$ 68.38	\$ 47.59	\$ 180.94	\$ 26.67	\$ 2.10	\$ 53.74	\$ 28.07	\$ 23.41	\$ 503.63
2029	\$ 72.19	\$ 81.28	\$ 47.90	\$ 187.07	\$ 26.31	\$ 0.60	\$ 47.23	\$ 40.76	\$ 23.41	\$ 526.74
2030	\$ 79.72	\$ 105.08	\$ 42.99	\$ 127.76	\$ 26.97	\$ 0.60	\$ 48.74	\$ 16.63	\$ 23.41	\$ 471.88
2031	\$ 84.53	\$ 128.80	\$ 41.74	\$ 86.70	\$ 27.86	\$ 2.10	\$ 39.76	\$ 14.70	\$ 23.41	\$ 449.58
2032	\$ 71.66	\$ 91.80	\$ 41.47	\$ 176.07	\$ 28.42	\$ 0.60	\$ 49.94	\$ 46.69	\$ 23.41	\$ 530.04
2033	\$ 71.26	\$ 74.18	\$ 41.47	\$ 158.26	\$ 28.91	\$ 0.60	\$ 45.32	\$ 16.20	\$ 23.41	\$ 459.59
2034	\$ 72.06	\$ 73.86	\$ 41.47	\$ 151.07	\$ 28.77	\$ 2.10	\$ 42.85	\$ 52.04	\$ 23.41	\$ 487.61
TOTAL	\$ 747.20	\$ 1,039.47	\$ 448.91	\$ 1,527.10	\$ 287.24	\$ 12.00	\$ 441.71	\$ 345.53	\$ 229.57	\$ 5,078.73
% TOTAL	15%	20%	9%	30%	6%	0%	9%	7%	5%	100%

Active Transportation \$298.73M - \$29.87M/Year average

~ Dollars include indirect costs and inflation (3.7%)

~ Active Transportation include the TAP, Rec-Trails, CMAQ (50%) programs and proposed components in Individual and Bridge projects

~ Totals adjusted in Individual years to account for estimated bridge work

~ Grand Total include \$1.3M State Aid Highway



2025 - 2034 Ten Year Plan

Pending Approval

3/12/2024

AAFS IMPLEMENTATION (43003)

Route/Road STATEWIDE

Category INDIVIDUAL PROJECTS

Scope IMPLEMENTATION OF SOFTWARE FOR BRIDGE AND PAVEMENT MANAGEMENT SYSTEMS

Strategy ALL TIERS

Phase	Year	Funding	Program
State Planning Research	2025	165,500	SPR1
Total		\$165,500	
			Previous Funding
			\$913,564
			Current TYP Funding
			\$165,500
			Future Funding Required
			\$0
			Total Project Cost
			\$1,079,064

Comments None

ACTON MAINE MILTON NH (44393)

Route/Road CHURCH STREET OVER SALMON FALLS RIVER

Category BRIDGES

Scope REPLACE THE CHURCH ST BRIDGE OVER SALMON FALLS RIVER BRG#077/163 "BEN BRACKETT" BRG MAINE DOT LEAD

Strategy TIER 4

Phase	Year	Funding	Program
Preliminary Engineering	2026	161,305	NON-PAR (Maine)
Preliminary Engineering	2026	161,305	SAB *
Right of Way	2026	5,377	NON-PAR (Maine)
Right of Way	2026	5,377	SAB *
Construction	2026	1,935,664	MOBRR *
Construction	2026	1,935,664	NON-PAR (Maine)
Total		\$4,204,693	
			Previous Funding
			\$0
			Current TYP Funding
			\$4,204,693
			Future Funding Required
			\$0
			Total Project Cost
			\$4,204,693

Comments None

ACWORTH (44523)

Route/Road FOREST RD

Category RED LIST BRIDGES

Scope REPLACE FOREST RD BRIDGE OVER GREAT
 BROOK (BRG#105/035)

Strategy TIER 5

Phase	Year	Funding	Program
Preliminary Engineering	2025	222,955	SAB *
Right of Way	2025	5,185	SAB *
Construction	2025	1,316,990	MOBRR *
Total		\$1,545,130	
			Previous Funding
			Current TYP Funding
			Future Funding Required
			Total Project Cost
			\$0
			\$1,545,130
			\$0
			\$1,545,130

Comments None

ALBANY (29597)

Route/Road NH 16

Category INDIVIDUAL PROJECTS

Scope WIDEN & RESURF FOR INSTALL OF CENTERLINE
 RUMBLE STRIPS FROM TAMWORTH T/L TO
 CONWAY T/L (~ 4.5M)

Strategy TIER 2

Phase	Year	Funding	Program
Right of Way	2025	456,280	Federal-Aid Highway
Right of Way	2026	236,662	Federal-Aid Highway
Construction	2028	356,177	Bridg-T1-2-Main-Pres
Construction	2028	6,053,112	Federal-Aid Highway
Construction	2029	5,185,000	Federal-Aid Highway
Total		\$12,287,231	
			Previous Funding
			Current TYP Funding
			Future Funding Required
			Total Project Cost
			\$1,438,800
			\$12,287,231
			\$0
			\$13,726,031

Comments None

ALLENSTOWN (43538)

Route/Road MAIN ST.

Category INDIVIDUAL PROJECTS

Scope COMPLETE STREETS IMPROVEMENTS TO MAIN ST.

Strategy TIER 4

Phase	Year	Funding	Program	
Preliminary Engineering	2027	518,532	None-Highway	
Right of Way	2030	144,561	None-Highway	
Construction	2032	3,264,587	None-Highway	
Total		\$3,927,679		
			Previous Funding	\$0
			Current TYP Funding	\$3,927,679
			Future Funding Required	\$0
			Total Project Cost	\$3,927,679

Comments CNHRPC regional priority project introduced in the 2023-2032 Ten Year Plan.

ALSTEAD (40649)

Route/Road HILL ROAD OVER DARBY BROOK

Category BRIDGES

Scope BRIDGE REHABILITATION-HILL ROAD OVER DARBY
 BROOK-BR. #059-134

Strategy TIER 5

Phase	Year	Funding	Program	
Preliminary Engineering	2025	235,399	SAB *	
Right of Way	2025	5,185	SAB *	
Construction	2025	1,057,740	MOBIL	
Total		\$1,298,324		
			Previous Funding	\$0
			Current TYP Funding	\$1,298,324
			Future Funding Required	\$0
			Total Project Cost	\$1,298,324

Comments None

ALSTEAD (40661)

Route/Road COMSTOCK ROAD OVER DARBY BROOK

Category BRIDGES

Scope BRIDGE REPLACEMENT-COMSTOCK ROAD OVER
 DARBY BROOK-BR. #046/141

Strategy TIER 5

Phase	Year	Funding	Program
Preliminary Engineering	2025	235,399	SAB *
Right of Way	2025	10,660	SAB *
Construction	2025	1,087,357	MOBIL
Total		\$1,333,416	
			Previous Funding
			Current TYP Funding
			Future Funding Required
			Total Project Cost
			\$0
			\$1,333,416
			\$0
			\$1,333,416

Comments None

ALSTEAD (43566A)

Route/Road NH 123A

Category INDIVIDUAL PROJECTS

Scope NH 123A ROADWAY AND SLOPE STABILIZATION
 REPAIR AT APPROXIMATELY MM 2.0 (B58 PROJECT
 STORM STM77350)

Strategy TIER 3

Phase	Year	Funding	Program
Construction	2025	105,774	BET-R2R-4
Construction	2025	951,966	FEMA
Total		\$1,057,740	
			Previous Funding
			Current TYP Funding
			Future Funding Required
			Total Project Cost
			\$331,000
			\$1,057,740
			\$0
			\$1,388,740

Comments None

ALSTEAD (43566B)

Route/Road NH 123A

Category INDIVIDUAL PROJECTS

Scope NH 123A ROADWAY AND SLOPE STABILIZATION
 REPAIR AT APPROXIMATELY MM 0.2 (B58 PROJECT
 STORM STM77350)

Strategy TIER 3

Phase	Year	Funding	Program
Construction	2025	22,296	BET-R2R-4
Construction	2025	200,660	FEMA
Total		\$222,955	
			Previous Funding
			\$90,000
			Current TYP Funding
			\$222,955
			Future Funding Required
			\$0
			Total Project Cost
			\$312,955

Comments None

ALSTEAD (44388)

Route/Road DREWSVILLE ROAD

Category BRIDGES

Scope REPLACE DREWSVILLE RD BRIDGE OVER DARBY
 BROOK (BR# 058/132)

Strategy TIER 5

Phase	Year	Funding	Program
Preliminary Engineering	2027	304,550	SAB *
Right of Way	2027	5,576	SAB *
Construction	2027	1,719,908	MOBRR *
Total		\$2,030,033	
			Previous Funding
			\$0
			Current TYP Funding
			\$2,030,033
			Future Funding Required
			\$0
			Total Project Cost
			\$2,030,033

Comments None

2025 - 2034 Ten Year Plan

ALTON (40624)

Route/Road NH 11

Category RED LIST BRIDGES

Scope ADDRESS RED LIST BRIDGE CARRYING NH 11
 OVER MERRYMEETING RIVER (BR NO 163/184)

Strategy TIER 2

Phase	Year	Funding	Program	
Preliminary Engineering	2025	228,140	Bridg-T1-2-Rehab-Rcn	
Right of Way	2025	114,070	Bridg-T1-2-Rehab-Rcn	
Construction	2026	1,824,041	Bridg-T1-2-Rehab-Rcn	
Total		\$2,166,251		
			Previous Funding	\$275,000
			Current TYP Funding	\$2,166,251
			Future Funding Required	\$0
			Total Project Cost	\$2,441,251

Comments None

ALTON (43439)

Route/Road NH 11

Category BRIDGES

Scope ADDRESS BRIDGE (157/193) CARRYING NH 11
 OVER BK BAY LAKE WIINIPESAUKEE IN THE TOWN
 OF ALTON.

Strategy TIER 2

Phase	Year	Funding	Program	
Preliminary Engineering	2027	129,633	Bridg-T1-2-Rehab-Rcn	
Preliminary Engineering	2028	67,215	Bridg-T1-2-Rehab-Rcn	
Preliminary Engineering	2029	34,851	Bridg-T1-2-Rehab-Rcn	
Preliminary Engineering	2030	36,140	Bridg-T1-2-Rehab-Rcn	
Right of Way	2029	6,970	Bridg-T1-2-Rehab-Rcn	
Construction	2030	795,086	Bridg-T1-2-Rehab-Rcn	
Total		\$1,069,895		
			Previous Funding	\$0
			Current TYP Funding	\$1,069,895
			Future Funding Required	\$0
			Total Project Cost	\$1,069,895

Comments None

AMHERST (42593)

Route/Road AMHERST RAIL TRAIL

Category INDIVIDUAL PROJECTS

Scope RAIL TRAIL BETWEEN BABOOSIC LAKE ROAD AND WALNUT HILL ROAD, LOCATED ON ABANDONED RR ROW.

Strategy TIER 6

Phase	Year	Funding	Program
Preliminary Engineering	2026	90,073	Federal-Aid-LPA
Right of Way	2028	193,722	Federal-Aid-LPA
Construction	2029	602,668	Federal-Aid-LPA
Total		\$886,463	
			Previous Funding
			Current TYP Funding
			Future Funding Required
			Total Project Cost
			\$0
			\$886,463
			\$0
			\$886,463

Comments NRPC regional priority project introduced in the 2021-2030 Ten Year Plan.

AMHERST (44227)

Route/Road NH122

Category INDIVIDUAL PROJECTS

Scope INTERSECTION IMPROVEMENTS @ NH122/MERRIMACK RD INCLUDING BIKE AND PEDESTRIAN ACCOMMODATIONS ~1000LF

Strategy TIER 5

Phase	Year	Funding	Program
Preliminary Engineering	2030	497,431	Other Fed Aid
Right of Way	2032	133,730	Other Fed Aid
Construction	2034	2,157,142	Other Fed Aid
Total		\$2,788,303	
			Previous Funding
			Current TYP Funding
			Future Funding Required
			Total Project Cost
			\$0
			\$2,788,303
			\$0
			\$2,788,303

Comments NRPC Regional priority introduced as part of the 2025-2034 Ten Year Plan.

AMHERST (44351)

Route/Road NH 122

Category MANDATED FEDERAL

Scope CON MULTIMODAL PATH 3,611 LINEAR FT ALONG
 NORTH SIDE OF RD TO BRIDGE A GAP IN
 MULTIMODAL FACILITIES

Strategy TIER 3

Phase	Year	Funding	Program
Preliminary Engineering	2025	103,700	CMAQ *
Preliminary Engineering	2026	65,598	CMAQ *
Preliminary Engineering	2027	76,946	CMAQ *
Right of Way	2027	11,152	CMAQ *
Construction	2030	1,600,483	CMAQ *
Total		\$1,857,878	
			Previous Funding
			\$0
			Current TYP Funding
			\$1,857,878
			Future Funding Required
			\$0
			Total Project Cost
			\$1,857,878

Comments None

ANDOVER (20650)

Route/Road NH 11

Category BRIDGES

Scope REPLACE 2 BRIDGES - NH 11 OVER NHRR(ABD)
 (206/137) AND NH 11 OVER SUCKER BROOK
 (208/137)

Strategy TIER 2

Phase	Year	Funding	Program
Construction	2025	4,070,880	Bridg-T1-2-Rehab-Rcn
Construction	2025	4,297,040	Federal-Aid Highway
Total		\$8,367,920	
			Previous Funding
			\$1,012,000
			Current TYP Funding
			\$8,367,920
			Future Funding Required
			\$0
			Total Project Cost
			\$9,379,920

Comments None

ANDOVER (40392)

Route/Road US 4

Category BRIDGES

Scope REPLACEMENT OF BRIDGE CARRYING US 4 OVER
 BLACKWATER RIVER (143/077)

Strategy TIER 2

Phase	Year	Funding	Program		
Construction	2025	3,992,450	Bridg-T1-2-Rehab-Rcn		
		Total			
				Previous Funding	\$1,045,000
				Current TYP Funding	\$3,992,450
				Future Funding Required	\$0
				Total Project Cost	\$5,037,450

Comments None

ANDOVER (41407)

Route/Road LAWRENCE STREET OVER BLACKWATER RIVER

Category BRIDGES

Scope BRIDGE REPLACEMENT-LAWRENCE STREET OVER
 BLACKWATER RIVER-BR. #098/093

Strategy TIER 5

Phase	Year	Funding	Program		
Preliminary Engineering	2025	304,138	SAB *		
Right of Way	2025	5,330	SAB *		
Construction	2025	3,781,085	MOBIL		
		Total			
				Previous Funding	\$0
				Current TYP Funding	\$4,090,552
				Future Funding Required	\$0
				Total Project Cost	\$4,090,552

Comments None

ANDOVER (44347)

Route/Road ELBOW POND ROAD

Category BRIDGES

Scope REPLACE ELBOW POND ROAD BRIDGE OVER
 MOUNTAIN BROOK (BR#125/129)

Strategy TIER 5

Phase	Year	Funding	Program		
Preliminary Engineering	2034	222,473	SAB *		
Right of Way	2034	7,190	SAB *		
Construction	2034	1,252,868	MOBRR *		
Total		\$1,482,532		Previous Funding	\$0
				Current TYP Funding	\$1,482,532
				Future Funding Required	\$0
				Total Project Cost	\$1,482,532

Comments None

ANTRIM (14942)

Route/Road HIGH STREET OVER GREAT BROOK

Category RED LIST BRIDGES

Scope BRIDGE REPLACEMENT -HIGH STREET OVER
 GREAT BROOK - 174/070 {RED LIST}

Strategy TIER 5

Phase	Year	Funding	Program		
Construction	2025	990,335	SAB *		
Total		\$990,335		Previous Funding	\$1,091,584
				Current TYP Funding	\$990,335
				Future Funding Required	\$0
				Total Project Cost	\$2,081,919

Comments None

2025 - 2034 Ten Year Plan

ANTRIM (42579)

Route/Road NH ROUTE 31

Category RED LIST BRIDGES

Scope ADDRESS RED LIST BRIDGE (133/132) CARRYING
 NH 31 OVER STEEL POND BROOK IN THE TOWN OF
 ANTRIM

Strategy TIER 3

Phase	Year	Funding	Program
Preliminary Engineering	2025	191,089	Bridg-T3-4-Rehab-Rcn
Preliminary Engineering	2027	136,994	Bridg-T3-4-Rehab-Rcn
Construction	2030	1,527,698	Bridg-T3-4-Rehab-Rcn
Total		\$1,855,781	
			Previous Funding
			Current TYP Funding
			Future Funding Required
			Total Project Cost
			\$0
			\$1,855,781
			\$0
			\$1,855,781

Comments None

ANTRIM (44330)

Route/Road LIBERTY FARM ROAD

Category BRIDGES

Scope REPLACE LIBERTY FARM ROAD BRIDGE OVER
 NORTH BRANCH RIVER
 (BR#113/143)

Strategy TIER 5

Phase	Year	Funding	Program
Preliminary Engineering	2030	235,036	SAB *
Right of Way	2030	6,218	SAB *
Construction	2030	1,268,572	MOBRR *
Total		\$1,509,826	
			Previous Funding
			Current TYP Funding
			Future Funding Required
			Total Project Cost
			\$0
			\$1,509,826
			\$0
			\$1,509,826

Comments None

AUBURN (29316)

Route/Road GRIFFIN MILL ROAD OVER MAPLE FALLS BROOK

Category RED LIST BRIDGES

Scope BRIDGE REHABILITATION-GRIFFIN MILL RD OVER
 MAPLE FALLS BROOK-BR. #095/127

Strategy TIER 5

Phase	Year	Funding	Program	
Preliminary Engineering	2026	143,024	SAB *	
Right of Way	2026	5,377	SAB *	
Construction	2026	347,344	MOBIL	
Construction	2027	360,196	MOBIL	
Total		\$855,941		
			Previous Funding	\$0
			Current TYP Funding	\$855,941
			Future Funding Required	\$0
			Total Project Cost	\$855,941

Comments None

BARRINGTON (41410)

Route/Road OLD CANAAN ROAD OVER SPRUCE BROOK

Category BRIDGES

Scope BRIDGE REPLACEMENT-OLD CANAAN ROAD OVER
 SPRUCE BROOK-BR. #052/059

Strategy TIER 5

Phase	Year	Funding	Program	
Construction	2025	957,200	SAB *	
Total		\$957,200		
			Previous Funding	\$175,000
			Current TYP Funding	\$957,200
			Future Funding Required	\$0
			Total Project Cost	\$1,132,200

Comments None

BARRINGTON (41415)

Route/Road US ROUTE 4

Category RED LIST BRIDGES

Scope ADDRESS THE US 4 RED LIST BRIDGE OVER
 OYSTER RIVER AND A CULVERT WEST OF TOPAZ
 DR IN BARRINGTON.

Strategy TIER 2

Phase	Year	Funding	Program
Preliminary Engineering	2025	221,926	Bridg-T1-2-Rehab-Rcn
Right of Way	2025	170,328	Bridg-T1-2-Rehab-Rcn
Construction	2026	3,008,646	Bridg-T1-2-Rehab-Rcn

Total	\$3,400,900	Previous Funding	\$440,000
		Current TYP Funding	\$3,400,900
		Future Funding Required	\$0
		Total Project Cost	\$3,840,900

Comments None

BARRINGTON (43547)

Route/Road NH 9

Category INDIVIDUAL PROJECTS

Scope PEDESTRIAN SAFETY IMPROVEMENTS ALONG NH
 9 INCLUDING SIDEWALKS AND ADA CROSSINGS AT
 NH 9/NH 125

Strategy TIER 3

Phase	Year	Funding	Program
Preliminary Engineering	2026	187,512	None-Highway
Right of Way	2029	27,881	None-Highway
Construction	2031	1,071,856	None-Highway

Total	\$1,287,249	Previous Funding	\$0
		Current TYP Funding	\$1,287,249
		Future Funding Required	\$0
		Total Project Cost	\$1,287,249

Comments SRPC regional priority project introduced in the 2023-2032 Ten Year Plan.

BARTLETT (44336)

Route/Road FOSTER STREET

Category BRIDGES

Scope REPLACE FOSTER STREET BRIDGE OVER BROOK
 (BR#112/098)

Strategy TIER 5

Phase	Year	Funding	Program	
Preliminary Engineering	2031	221,036	SAB *	
Right of Way	2031	6,448	SAB *	
Construction	2031	1,245,872	MOBRR *	
Total		\$1,473,355		
			Previous Funding	\$0
			Current TYP Funding	\$1,473,355
			Future Funding Required	\$0
			Total Project Cost	\$1,473,355

Comments None

BARTLETT (44433)

Route/Road TOWN HALL ROAD

Category BRIDGES

Scope BRIDGE REHABILITATION (BR #263/168) ON TOWN
 HALL ROAD OVER EAST BRANCH SACO RIVER.

Strategy TIER 5

Phase	Year	Funding	Program	
Right of Way	2025	5,185	FLAP	
Construction	2025	544,425	FLAP	
Total		\$549,610		
			Previous Funding	\$70,000
			Current TYP Funding	\$549,610
			Future Funding Required	\$0
			Total Project Cost	\$619,610

Comments None

2025 - 2034 Ten Year Plan

3/12/2024

BATH (43445)

Route/Road NH135

Category BRIDGES

Scope NH 135 BRIDGE PRESERVATION EFFORTS FOR NH135 OVER AMMONOOSUC RIVER IN BATH (BR. NO. 071/063).

Strategy TIER 3

Phase	Year	Funding	Program
Construction	2025	31,981	NON-PAR (dot)
Construction	2025	714,244	BET-BMT-BD
Total		\$746,225	
			Previous Funding
			\$862,400
			Current TYP Funding
			\$746,225
			Future Funding Required
			\$0
			Total Project Cost
			\$1,608,625

Comments None

BEDFORD - MERRIMACK (16100)

Route/Road F.E. EVERETT TPK

Category INDIVIDUAL PROJECTS

Scope IMPROVEMENT TO BEDFORD MAINLINE TOLL PLAZA TO INSTITUTE ALL ELECTRONIC TOLLING

Strategy TIER 1

Phase	Year	Funding	Program
Construction	2025	6,740,500	TPK *
Construction	2026	24,733	TPK *
Total		\$6,765,233	
			Previous Funding
			\$10,419,627
			Current TYP Funding
			\$6,765,233
			Future Funding Required
			\$0
			Total Project Cost
			\$17,184,861

Comments None

2025 - 2034 Ten Year Plan

BEDFORD (13692F)

Route/Road NH ROUTE 101

Category INDIVIDUAL PROJECTS

Scope TRAFFIC AND SAFETY IMPROVEMENTS
 CONSISTENT WITH THE INTENT OF THE 2002
 CORRIDOR STUDY

Strategy TIER 2

Phase	Year	Funding	Program
Other	2033	457,639	Other Fed Aid

Total	\$457,639	Previous Funding	\$0
		Current TYP Funding	\$457,639
		Future Funding Required	\$0
		Total Project Cost	\$457,639

Comments SNHPC Regional priority introduced as part of the 2025-2034 Ten Year Plan.

BEDFORD (21684)

Route/Road CATESBY LANE

Category BRIDGES

Scope BRIDGE REPLACEMENT-CATESBY LANE OVER
 MCQUADE BROOK-BR. #102/098 (NEW)

Strategy TIER 5

Phase	Year	Funding	Program
Construction	2025	465,613	SAB *

Total	\$465,613	Previous Funding	\$594,183
		Current TYP Funding	\$465,613
		Future Funding Required	\$0
		Total Project Cost	\$1,059,796

Comments None

BEDFORD (40664)

Route/Road US 3

Category INDIVIDUAL PROJECTS

Scope US 3 WIDENING FROM HAWTHORNE DRIVE NORTH
 TO MANCHESTER AIRPORT ACCESS ROAD

Strategy TIER 2

Phase	Year	Funding	Program
Right of Way	2025	298,691	None-Highway
Right of Way	2026	3,259,322	None-Highway
Construction	2027	5,290,763	None-Highway
Construction	2028	4,705,026	None-Highway
Construction	2029	4,879,111	None-Highway
Construction	2030	6,520,644	Federal-Aid Highway
Total		\$24,953,557	
			Previous Funding
			\$1,815,000
			Current TYP Funding
			\$24,953,557
			Future Funding Required
			\$0
			Total Project Cost
			\$26,768,557

Comments SNHPC regional priority project introduced in the 2017-2026 Ten Year Plan.

BEDFORD (44296)

Route/Road OLD BEDFORD RD/RTE 101

Category MANDATED FEDERAL

Scope CON OF APPROX 3,800' OF NEW CURBED
 SIDEWALK ON OLD BEDFORD RD/RT101 INTERS TO
 MEMORIAL ELEM SCHOOL

Strategy TIER 5

Phase	Year	Funding	Program
Preliminary Engineering	2025	65,331	CMAQ *
Preliminary Engineering	2027	30,109	CMAQ *
Construction	2029	695,539	CMAQ *
Total		\$790,980	
			Previous Funding
			\$0
			Current TYP Funding
			\$790,980
			Future Funding Required
			\$0
			Total Project Cost
			\$790,980

Comments None

BEDFORD (44617)

Route/Road NASHUA RD OVER RIDDLE BROOK

Category BRIDGES

Scope REHABILITATE OR REPLACE NASHUA RD CULVERT
 OVER RIDDLE BROOK

Strategy TIER 5

Phase	Year	Funding	Program	
Preliminary Engineering	2028	267,638	SAB *	
Right of Way	2028	11,152	SAB *	
Construction	2028	1,115,158	SAB *	
Total		\$1,393,947		
			Previous Funding	\$0
			Current TYP Funding	\$1,393,947
			Future Funding Required	\$0
			Total Project Cost	\$1,393,947

Comments None

BEDFORD (44635)

Route/Road JENKINS ROAD

Category MANDATED FEDERAL

Scope INSTALL (4) DCFC DISP. WITH CHARGE RATES OF
 200KW WITH A PEAK CAPAC. OF 350KW AT
 HANNAFORD GROCERY

Strategy TIER 6

Phase	Year	Funding	Program	
Preliminary Engineering	2027	12,484	CMAQ *	
Construction	2032	1,257,466	CMAQ *	
Total		\$1,269,950		
			Previous Funding	\$0
			Current TYP Funding	\$1,269,950
			Future Funding Required	\$0
			Total Project Cost	\$1,269,950

Comments None

BELMONT (43352)

Route/Road NH 140 AND MAIN STREET

Category INDIVIDUAL PROJECTS

Scope IMPROVE INTERSECTION SAFETY AND CONGESTION.

Strategy TIER 5

Phase	Year	Funding	Program		
Right of Way	2025	34,221	Federal-Aid Highway		
Construction	2026	575,768	Federal-Aid Highway		
Total		\$609,989		Previous Funding	\$247,500
				Current TYP Funding	\$609,989
				Future Funding Required	\$0
				Total Project Cost	\$857,489

Comments None

BELMONT (44346)

Route/Road UNION ROAD

Category BRIDGES

Scope REPLACE UNION ROAD BRIDGE OVER DURGIN BROOK (BR#078/132)

Strategy TIER 5

Phase	Year	Funding	Program		
Preliminary Engineering	2034	291,214	SAB *		
Right of Way	2034	7,190	SAB *		
Construction	2034	1,643,023	MOBRR *		
Total		\$1,941,428		Previous Funding	\$0
				Current TYP Funding	\$1,941,428
				Future Funding Required	\$0
				Total Project Cost	\$1,941,428

Comments None

2025 - 2034 Ten Year Plan

3/12/2024

BERLIN (43523)

Route/Road NH 16

Category INDIVIDUAL PROJECTS

Scope NH 16 ROADWAY IMPROVEMENTS FROM
 CLEVELAND BRIDGE/HUTCHINS STREET TO
 EXCHANGE ST.

Strategy TIER 5

Phase	Year	Funding	Program
Preliminary Engineering	2027	471,393	None-Highway
Right of Way	2030	32,855	None-Highway
Construction	2032	5,652,965	None-Highway
Total		\$6,157,213	
			Previous Funding
			\$0
			Current TYP Funding
			\$6,157,213
			Future Funding Required
			\$0
			Total Project Cost
			\$6,157,213

Comments NCC regional priority project introduced in the 2023-2032 Ten Year Plan.

BERLIN (44142)

Route/Road MASON STREET

Category MANDATED FEDERAL

Scope MASON STREET BRIDGE - AS IDENTIFIED IN CDS
 2022 LEGISLATION

Strategy TIER 5

Phase	Year	Funding	Program
Construction	2025	589,999	EAR-NH090
Total		\$589,999	
			Previous Funding
			\$160,000
			Current TYP Funding
			\$589,999
			Future Funding Required
			\$0
			Total Project Cost
			\$749,999

Comments None

BERLIN (44174)

Route/Road NH 16 - MAIN AND PLEASANT STREET

Category MANDATED FEDERAL

Scope REHAB OF ROADS, SIDEWALKS & PARKING AREA,
 INSTALLATION OF A DOWNTOWN SNOW MELT
 SYSTEM. RAISE GRANT.

Strategy TIER 5

Phase	Year	Funding	Program
Preliminary Engineering	2025	383,394	RAISE GRANT
Preliminary Engineering	2026	258,802	RAISE GRANT
Right of Way	2025	38,339	RAISE GRANT
Construction	2027	6,785,197	RAISE GRANT
Construction	2028	6,543,101	RAISE GRANT
Construction	2029	3,154,821	RAISE GRANT

Total	\$17,163,654	Previous Funding	\$874,678
		Current TYP Funding	\$17,163,654
		Future Funding Required	\$0
		Total Project Cost	\$18,038,332

Comments None

BERWICK SOMERSWORTH (44389)

Route/Road SALMON FALLS RD OVER SALMON FALLS RIVER

Category BRIDGES

Scope REHABILITATE SALMON FALLS RD BRIDGE OVER
 SALMON FALLS RIVER BRG #078/124 EDDY
 BRIDGE MAINE DOT LEAD

Strategy TIER 5

Phase	Year	Funding	Program
Preliminary Engineering	2026	53,768	NON-PAR (Maine)
Preliminary Engineering	2026	53,768	SAB *
Right of Way	2026	5,377	NON-PAR (Maine)
Right of Way	2026	5,377	SAB *
Construction	2026	537,685	MOBRR *
Construction	2026	537,685	NON-PAR (Maine)

Total	\$1,193,660	Previous Funding	\$0
		Current TYP Funding	\$1,193,660
		Future Funding Required	\$0
		Total Project Cost	\$1,193,660

Comments None

BERWICK SOMERSWORTH (44392)

Route/Road BUFFUMSVILLE RD OVER SALMON FALLS RIVER

Category BRIDGES

Scope REHABILITATE BUFFUMSVILLS RD BRIDGE OVER SALMON FALLS RIVER BRG#130/099 "NEW DAM" BRG MAINEDOT LEAD

Strategy TIER 5

Phase	Year	Funding	Program
Preliminary Engineering	2027	55,758	NON-PAR (Maine)
Preliminary Engineering	2027	55,758	SAB *
Right of Way	2027	5,576	NON-PAR (Maine)
Right of Way	2027	5,576	SAB *
Construction	2027	557,579	MOBRR *
Construction	2027	557,579	NON-PAR (Maine)
Total		\$1,237,825	
			Previous Funding \$0
			Current TYP Funding \$1,237,825
			Future Funding Required \$0
			Total Project Cost \$1,237,825

Comments None

BETHLEHEM (41575)

Route/Road NH 142

Category RED LIST BRIDGES

Scope ADDRESS RED LIST BRIDGE (099/152) CARRYING NH 142 OVER AMMONOOSUC RIVER IN TOWN OF BETHLEHEM

Strategy TIER 3

Phase	Year	Funding	Program
Preliminary Engineering	2025	301,368	Bridg-T3-4-Rehab-Rcn
Preliminary Engineering	2026	125,008	Bridg-T3-4-Rehab-Rcn
Construction	2027	3,564,904	Bridg-T3-4-Rehab-Rcn
Total		\$3,991,280	
			Previous Funding \$388,080
			Current TYP Funding \$3,991,280
			Future Funding Required \$0
			Total Project Cost \$4,379,360

Comments None

2025 - 2034 Ten Year Plan

BETHLEHEM-FRANCONIA (44160)

Route/Road NH 18

Category MANDATED FEDERAL

Scope ON-RD (NH18) & OFF-RD TRAIL CONNECTING CENTERS OF BETHLEHEM & FRANCONIA. CDS 2023 / DEMO ID NH097

Strategy TIER 3

Phase	Year	Funding	Program		
Construction	2025	366,844	CDS_2023		
Total		\$366,844		Previous Funding	\$157,219
				Current TYP Funding	\$366,844
				Future Funding Required	\$0
				Total Project Cost	\$524,063

Comments None

BETHLEHEM-LITTLETON (42437)

Route/Road I-93

Category PRESERVATION & MAINTENANCE

Scope REHABILITATION (4R) ON I-93 FROM MM 120.5 TO MM 125.0 INCLUDING RAMPS AT EXITS 40, 41, & 42.

Strategy TIER 1

Phase	Year	Funding	Program		
Preliminary Engineering	2028	279,853	Pave-T1-Rehab		
Preliminary Engineering	2029	433,993	Pave-T1-Rehab		
Right of Way	2029	75,190	Pave-T1-Rehab		
Construction	2030	12,243,012	Pave-T1-Rehab		
Construction	2031	12,696,003	Pave-T1-Rehab		
Total		\$25,728,051		Previous Funding	\$0
				Current TYP Funding	\$25,728,051
				Future Funding Required	\$0
				Total Project Cost	\$25,728,051

Comments None

BOSCAWEN (41578)

Route/Road KING ST

Category INDIVIDUAL PROJECTS

Scope MULTIMODAL & SFTY IMPROVEMENTS TO KING ST
 BETWEEN HIGH ST & US3/4 INTRSECTION (~2.3M)

Strategy TIER 2

Phase	Year	Funding	Program		
Construction	2027	4,593,338	None-Highway		
		Total	\$4,593,338	Previous Funding	\$517,494
				Current TYP Funding	\$4,593,338
				Future Funding Required	\$0
				Total Project Cost	\$5,110,831

Comments CNHRPC regional priority project introduced in the 2019-2028 Ten Year Plan.

BOSTON - MANCHESTER (68093P)

Route/Road BOSTON EXPRESS I93 OPER

Category TRANSIT

Scope BOSTON EXPRESS - OPERATING EXPENSES FOR
 I93 COMMUTER SERVICE. ANNUAL PROJECT.

Strategy TIER 1

Phase	Year	Funding	Program		
Other	2028	9,251,348	FTA5307_NHDOT		
Other	2030	5,596,095	FTA5307_NHDOT		
Other	2032	6,017,867	FTA5307_NHDOT		
		Total	\$20,865,309	Previous Funding	\$4,000,000
				Current TYP Funding	\$20,865,309
				Future Funding Required	\$0
				Total Project Cost	\$24,865,309

Comments None

BOW - CONCORD (13742)

Route/Road I-93

Category INDIVIDUAL PROJECTS

Scope I-93 WIDENING FROM SOUTH OF I-89 TO EXIT 14
 (TOLL) AND EXIT 14 TO MERRIMACK RIVER BRIDGE
 (FHWA).

Strategy TIER 1

Phase	Year	Funding	Program
Preliminary Engineering	2025	100,000	TPK *
Preliminary Engineering	2025	2,957,707	None-Highway
Preliminary Engineering	2026	103,700	TPK *
Preliminary Engineering	2026	4,562,800	None-Highway
Preliminary Engineering	2027	1,075,369	TPK *
Preliminary Engineering	2027	1,182,906	Federal-Aid Highway
Preliminary Engineering	2028	1,226,673	Federal-Aid Highway
Preliminary Engineering	2028	2,564,863	TPK *
Preliminary Engineering	2029	1,272,060	None-Highway
Preliminary Engineering	2029	2,659,763	TPK *
Preliminary Engineering	2030	2,098,610	TPK *
Preliminary Engineering	2030	2,638,253	None-Highway
Preliminary Engineering	2031	1,865,365	TPK *
Preliminary Engineering	2031	5,266,547	None-Highway
Preliminary Engineering	2032	3,028,600	Federal-Aid Highway
Preliminary Engineering	2033	1,169,472	Federal-Aid Highway
Preliminary Engineering	2034	762,731	Federal-Aid Highway
Right of Way	2025	286,803	None-Highway
Right of Way	2025	711,220	TPK *
Right of Way	2026	388,668	TPK *
Right of Way	2026	1,449,921	None-Highway
Construction	2027	7,714,561	None-Highway
Construction	2028	2,702,219	Federal-Aid Highway
Construction	2028	6,133,367	None-Highway
Construction	2029	4,454,524	TPK *
Construction	2029	5,594,792	Federal-Aid Highway
Construction	2030	39,574	Bridg-T3-4-Main-Pres
Construction	2030	4,485,030	Bridg-T3-4-Rehab-Rcn
Construction	2030	6,843,868	TPK *
Construction	2030	30,483,940	Federal-Aid Highway
Construction	2031	198,350	Bridg-T1-2-Main-Pres
Construction	2031	615,570	Bridg-T1-2-Rehab-Rcn
Construction	2031	8,946,756	TPK *

2025 - 2034 Ten Year Plan

3/12/2024

Construction	2031	29,080,003	Federal-Aid Highway
Construction	2032	1,702,257	Bridg-T1-2-Rehab-Rcn
Construction	2032	2,149,100	Bridg-T1-2-Main-Pres
Construction	2032	47,729,031	TPK *
Construction	2032	54,972,172	Federal-Aid Highway
Construction	2033	1,103,276	Bridg-T1-2-Rehab-Rcn
Construction	2033	2,015,317	Bridg-T1-2-Main-Pres
Construction	2033	41,344,975	TPK *
Construction	2033	70,759,749	Federal-Aid Highway
Construction	2034	42,577,268	TPK *
Construction	2034	51,134,328	Federal-Aid Highway
Total		\$460,152,060	
			Previous Funding
			\$14,967,106
			Current TYP Funding
			\$460,152,060
			Future Funding Required
			\$7,085,393
			Total Project Cost
			\$482,204,559

Comments None

BOW (24224)

Route/Road RIVER RD OVER BOW BOG BROOK

Category BRIDGES

Scope BRIDGE REPLACEMENT-RIVER RD OVER BOW BOG
 BROOK-BR. #184/127

Strategy TIER 5

Phase	Year	Funding	Program
Preliminary Engineering	2025	139,522	SAB *
Construction	2025	666,087	SAB *
Construction	2026	710,073	SAB *
Total		\$1,515,682	
			Previous Funding
			\$0
			Current TYP Funding
			\$1,515,682
			Future Funding Required
			\$0
			Total Project Cost
			\$1,515,682

Comments None

2025 - 2034 Ten Year Plan

BOW (29641)

Route/Road NH 3A

Category INDIVIDUAL PROJECTS

Scope NH RTE 3A CORRIDOR SAFETY IMPROVEMENTS
 FROM HOOKSETT TL TO I89/NH3A INTERSECTION
 (~ 4.9M)

Strategy TIER 3

Phase	Year	Funding	Program		
Construction	2025	3,392,969	Other Fed Aid		
		Total	\$3,392,969	Previous Funding	\$1,115,400
				Current TYP Funding	\$3,392,969
				Future Funding Required	\$0
				Total Project Cost	\$4,508,369

Comments None

BRISTOL (40636)

Route/Road NH 104

Category INDIVIDUAL PROJECTS

Scope ROADWAY WIDENING AND SHOULDERS FOR
 BIKE/PED TRAVEL FROM SCHOOL ST TO WEST OF
 DANFORTH BROOK RD

Strategy TIER 5

Phase	Year	Funding	Program		
Preliminary Engineering	2027	122,667	Federal-Aid Highway		
Right of Way	2027	144,903	Federal-Aid Highway		
Construction	2029	2,793,043	Federal-Aid Highway		
		Total	\$3,060,614	Previous Funding	\$192,500
				Current TYP Funding	\$3,060,614
				Future Funding Required	\$0
				Total Project Cost	\$3,253,114

Comments None

BRISTOL (41579)

Route/Road ROUTE 3A (LAKE STREET)

Category INDIVIDUAL PROJECTS

Scope BIKE/PED/DRAIN/SAFETY IMPROV TO LAKE ST.
 FROM NH 104 INTERSECT TO GREEN ST.
 INTERSECT. (~.8M)

Strategy TIER 3

Phase	Year	Funding	Program
Preliminary Engineering	2027	126,347	Federal-Aid Highway
Right of Way	2027	12,267	Federal-Aid Highway
Construction	2029	2,463,965	Federal-Aid Highway
Total		\$2,602,579	
			Previous Funding
			\$110,000
			Current TYP Funding
			\$2,602,579
			Future Funding Required
			\$0
			Total Project Cost
			\$2,712,579

Comments LRPC regional priority project introduced in the 2019-2028 Ten Year Plan.

BRISTOL (43429)

Route/Road NH 3A

Category BRIDGES

Scope ADDRESS TWO BRIDGES CARRYING NH3A OVER
 NEWFOUND RIVER (BR. NOS. 100/082 AND 109/061)

Strategy TIER 3

Phase	Year	Funding	Program
Preliminary Engineering	2025	180,821	Bridg-T3-4-Rehab-Rcn
Preliminary Engineering	2026	187,511	Bridg-T3-4-Rehab-Rcn
Preliminary Engineering	2027	194,449	Bridg-T3-4-Rehab-Rcn
Preliminary Engineering	2028	168,037	Bridg-T3-4-Rehab-Rcn
Preliminary Engineering	2029	104,552	Bridg-T3-4-Rehab-Rcn
Right of Way	2027	19,445	Bridg-T3-4-Rehab-Rcn
Construction	2029	7,109,562	Bridg-T3-4-Rehab-Rcn
Total		\$7,964,378	
			Previous Funding
			\$464,985
			Current TYP Funding
			\$7,964,378
			Future Funding Required
			\$0
			Total Project Cost
			\$8,429,363

Comments None

BROOKLINE (40662)

Route/Road NH 13

Category INDIVIDUAL PROJECTS

Scope CONSTRUCT SOUTHBOUND LEFT TURN LANE
 ONTO OLD MILFORD RD

Strategy TIER 2

Phase	Year	Funding	Program		
Construction	2026	717,586	None-Highway		
		Total	\$717,586	Previous Funding	\$206,623
				Current TYP Funding	\$717,586
				Future Funding Required	\$0
				Total Project Cost	\$924,209

Comments None

BROOKLINE (41408)

Route/Road BOND STREET OVER NISSITISSIT RIVER

Category BRIDGES

Scope BRIDGE REHABILITATION-BOND STREET OVER
 NISSITISSIT RIVER-BR. #088/074

Strategy TIER 5

Phase	Year	Funding	Program		
Construction	2025	473,817	SAB *		
		Total	\$473,817	Previous Funding	\$618,658
				Current TYP Funding	\$473,817
				Future Funding Required	\$0
				Total Project Cost	\$1,092,475

Comments None

2025 - 2034 Ten Year Plan

3/12/2024

BROOKLINE (43539)

Route/Road NH 13

Category INDIVIDUAL PROJECTS

Scope INTERSECTION IMPROVEMENTS TO NH
 13/RUONALA RD. INTERSECTION

Strategy TIER 2

Phase	Year	Funding	Program
Preliminary Engineering	2027	153,975	None-Highway
Right of Way	2030	26,342	None-Highway
Construction	2032	377,422	None-Highway
Total		\$557,739	
			Previous Funding
			\$0
			Current TYP Funding
			\$557,739
			Future Funding Required
			\$0
			Total Project Cost
			\$557,739

Comments NRPC regional priority project introduced in the 2023-2032 Ten Year Plan.

BROOKLINE (43768)

Route/Road NH 13

Category MANDATED FEDERAL

Scope INTERSECTION SAFETY IMPROVEMENTS

Strategy TIER 2

Phase	Year	Funding	Program
Construction	2026	2,602,393	HSIP *
Total		\$2,602,393	
			Previous Funding
			\$495,000
			Current TYP Funding
			\$2,602,393
			Future Funding Required
			\$0
			Total Project Cost
			\$3,097,393

Comments None

CAMPTON (41472)

Route/Road NH 49

Category RED LIST BRIDGES

Scope ADDRESS BRIDGE CARRYING NH 49 OVER
 PEMIGEWASSET RIVER IN THE TOWN OF
 CAMPTON (124/129)

Strategy TIER 3

Phase	Year	Funding	Program	
Preliminary Engineering	2025	228,140	Bridg-T3-4-Rehab-Rcn	
Preliminary Engineering	2026	236,581	Bridg-T3-4-Rehab-Rcn	
Right of Way	2026	59,145	Bridg-T3-4-Rehab-Rcn	
Construction	2028	1,272,060	Bridg-T3-4-Rehab-Rcn	
Construction	2029	5,276,506	Bridg-T3-4-Rehab-Rcn	
Total		\$7,072,433		
			Previous Funding	\$330,000
			Current TYP Funding	\$7,072,433
			Future Funding Required	\$0
			Total Project Cost	\$7,402,433

Comments None

CAMPTON (43955)

Route/Road NH ROUTE 175

Category MANDATED FEDERAL

Scope REPLACEMENT OF A 3.5' W X 6' H STONE BOX
 CULVERT (ROUTE 175) LOCATED 0.4 MI. NORTH OF
 PULIFIER RD.

Strategy ALL TIERS

Phase	Year	Funding	Program	
Construction	2025	1,021,445	BET-DRG-HQ	
Construction	2026	325,837	BET-DRG-HQ	
Total		\$1,347,282		
			Previous Funding	\$245,000
			Current TYP Funding	\$1,347,282
			Future Funding Required	\$0
			Total Project Cost	\$1,592,282

Comments None

2025 - 2034 Ten Year Plan

CANAAN (26704)

Route/Road TRANSFER STATION RD OVE ORANGE BROOK (#191/080) **Category** BRIDGES

Scope BRIDGE REPLACEMENT-TRANSFER STATION ROAD OVER ORANGE BRK (#191/080) **Strategy** TIER 5

Phase	Year	Funding	Program	
Preliminary Engineering	2025	155,550	SAB *	
Right of Way	2025	5,185	SAB *	
Construction	2025	414,800	SAB *	
Construction	2026	537,685	SAB *	
Total		\$1,113,220		
			Previous Funding	\$0
			Current TYP Funding	\$1,113,220
			Future Funding Required	\$0
			Total Project Cost	\$1,113,220

Comments None

CANAAN (41406)

Route/Road GRIST MILL HILL ROAD OVER INDIAN RIVER **Category** BRIDGES

Scope BRIDGE REHABILITATION/REPLACEMENT; GRISTMILL HILL ROAD OVER INDIAN RIVER-BR. #172/070 **Strategy** TIER 5

Phase	Year	Funding	Program	
Preliminary Engineering	2026	155,929	SAB *	
Right of Way	2026	5,377	SAB *	
Construction	2026	1,043,108	Bridg-LPA-Rehab-Rcn	
Total		\$1,204,413		
			Previous Funding	\$0
			Current TYP Funding	\$1,204,413
			Future Funding Required	\$0
			Total Project Cost	\$1,204,413

Comments None

CANDIA - RAYMOND (43839)

Route/Road NH ROUTE 101

Category PRESERVATION & MAINTENANCE

Scope REHABILITATION/RECONSTRUCTION OF A SECTION NH ROUTE 101

Strategy TIER 1

Phase	Year	Funding	Program		
Construction	2025	11,407,000	Pave-T1-Rehab		
		Total			
				Previous Funding	\$11,825,000
				Current TYP Funding	\$11,407,000
				Future Funding Required	\$0
				Total Project Cost	\$23,232,000

Comments None

CANDIA (41592)

Route/Road NH43/NH27/RAYMOND RD

Category INDIVIDUAL PROJECTS

Scope SAFETY & OPERATIONAL IMPROVEMENTS TO INTERSECTIONS OF NH 27; NH 43 & RAYMOND ROAD (~. 1M)

Strategy TIER 3

Phase	Year	Funding	Program		
Preliminary Engineering	2025	228,140	None-Highway		
Preliminary Engineering	2026	236,581	None-Highway		
Preliminary Engineering	2027	122,667	Federal-Aid Highway		
Right of Way	2025	127,392	None-Highway		
Construction	2028	2,544,121	None-Highway		
Construction	2029	3,139,521	Federal-Aid Highway		
		Total			
				Previous Funding	\$550,000
				Current TYP Funding	\$6,398,422
				Future Funding Required	\$0
				Total Project Cost	\$6,948,422

Comments SNHPC regional priority project introduced in the 2019-2028 Ten Year Plan.

2025 - 2034 Ten Year Plan

CANDIA (44312)

Route/Road OLD DEERFIELD RD

Category BRIDGES

Scope REPLACE OLD DEERFIELD RD BRIDGE OVER
 BROOK (BRG#151/123)

Strategy TIER 5

Phase	Year	Funding	Program	
Preliminary Engineering	2028	151,491	SAB *	
Right of Way	2028	5,782	SAB *	
Construction	2028	426,487	SAB *	
Construction	2029	442,267	SAB *	
Total		\$1,026,027		
			Previous Funding	\$0
			Current TYP Funding	\$1,026,027
			Future Funding Required	\$0
			Total Project Cost	\$1,026,027

Comments None

CARROLL (44416)

Route/Road US 302

Category BRIDGES

Scope ADDRESS BRIDGE (162/127) CARRYING US 302
 OVER AMMONOOSUC RIVER IN TOWN OF
 CARROLL

Strategy TIER 2

Phase	Year	Funding	Program	
Right of Way	2030	68,397	Bridg-T1-2-Rehab-Rcn	
Construction	2031	7,234,594	Bridg-T1-2-Rehab-Rcn	
Total		\$7,302,991		
			Previous Funding	\$0
			Current TYP Funding	\$7,302,991
			Future Funding Required	\$0
			Total Project Cost	\$7,302,991

Comments None

CENTRAL TURNPIKE PAVING (44145)

Route/Road CENTRAL TURNPIKE PAVING

Category INTERSTATE MAINTENANCE

Scope CENTRAL RESURFACING

Strategy TIER 1

Phase	Year	Funding	Program		
Construction	2025	1,943,131	TRR *		
		Total	\$1,943,131	Previous Funding	\$2,445,000
				Current TYP Funding	\$1,943,131
				Future Funding Required	\$0
				Total Project Cost	\$4,388,131

Comments None

CHARLESTOWN (40667)

Route/Road NH 12

Category INDIVIDUAL PROJECTS

Scope RECONSTRUCT OR REHABILITATE FROM NH 12A IN
 SOUTHERN CHARLESTOWN TO ALMAR STREET
 (APPROX 2.4 MILES)

Strategy TIER 2

Phase	Year	Funding	Program		
Preliminary Engineering	2026	1,596,980	Federal-Aid Highway		
Right of Way	2026	405,037	Federal-Aid Highway		
Construction	2028	7,527,583	Federal-Aid Highway		
Construction	2029	6,412,094	Federal-Aid Highway		
		Total	\$15,941,694	Previous Funding	\$1,815,000
				Current TYP Funding	\$15,941,694
				Future Funding Required	\$0
				Total Project Cost	\$17,756,694

Comments None

CHARLESTOWN (44337)

Route/Road BRIDGE STREET

Category BRIDGES

Scope REPLACE BRIDGE STREET BRIDGE OVER NECRR
 (BR#152/053)

Strategy TIER 5

Phase	Year	Funding	Program		
Preliminary Engineering	2031	391,003	SAB *		
Right of Way	2031	6,448	SAB *		
Construction	2031	2,208,679	MOBRR *		
Total		\$2,606,130		Previous Funding	\$0
				Current TYP Funding	\$2,606,130
				Future Funding Required	\$0
				Total Project Cost	\$2,606,130

Comments None

CHESTER (41848)

Route/Road NH 102

Category MANDATED FEDERAL

Scope NH 102 / NH 121 INTERSECTION SAFETY
 IMPROVEMENTS

Strategy TIER 3

Phase	Year	Funding	Program		
Construction	2026	2,247,521	HSIP *		
Total		\$2,247,521		Previous Funding	\$687,500
				Current TYP Funding	\$2,247,521
				Future Funding Required	\$0
				Total Project Cost	\$2,935,021

Comments None

2025 - 2034 Ten Year Plan

CHESTER (44322)

Route/Road SHEPHARD HOME ROAD

Category BRIDGES

Scope REPLACE SHEPHARD HOME ROAD BRIDGE OVER
 EXETER RIVER (BR#169/122)

Strategy TIER 5

Phase	Year	Funding	Program	
Preliminary Engineering	2029	316,710	SAB *	
Right of Way	2029	5,996	SAB *	
Construction	2029	1,788,496	MOBRR *	
Total		\$2,111,202		
			Previous Funding	\$0
			Current TYP Funding	\$2,111,202
			Future Funding Required	\$0
			Total Project Cost	\$2,111,202

Comments None

CHICHESTER (40631)

Route/Road NH 28 AND MAIN STREET

Category INDIVIDUAL PROJECTS

Scope INTERSECTION IMPROVEMENTS

Strategy TIER 2

Phase	Year	Funding	Program	
Construction	2025	1,332,530	None-Highway	
Total		\$1,332,530		
			Previous Funding	\$709,500
			Current TYP Funding	\$1,332,530
			Future Funding Required	\$0
			Total Project Cost	\$2,042,030

Comments None

CLAREMONT (27691)

Route/Road NH 12A

Category BRIDGES

Scope NH 12A, BRIDGE REHABILITATION CARRYING NH
 12A OVER SUGAR RIVER, BR NO 072/127

Strategy TIER 3

Phase	Year	Funding	Program		
Construction	2025	1,720,173	Bridg-T3-4-Rehab-Rcn		
		Total			
				Previous Funding	\$5,025,000
				Current TYP Funding	\$1,720,173
				Future Funding Required	\$0
				Total Project Cost	\$6,745,173

Comments None

CLAREMONT (40577)

Route/Road CLAREMONT MUNICIPAL AIRPORT

Category AIRPORT

Scope PRESERVATION, MODERNIZATION, AND/OR
 EXPANSION OF AIRPORT FACILITIES; PLANNING
 STUDIES.

Strategy ALL TIERS

Phase	Year	Funding	Program		
Other	2025	172,834	Airport Improvement		
Other	2026	561,581	Airport Improvement		
Other	2027	309,766	Airport Improvement		
Other	2028	152,647	Airport Improvement		
Other	2029	399,735	Airport Improvement		
Other	2030	397,945	Airport Improvement		
Other	2031	214,932	Airport Improvement		
Other	2032	222,884	Airport Improvement		
Other	2033	416,035	Airport Improvement		
Other	2034	958,730	Airport Improvement		
		Total			
				Previous Funding	\$0
				Current TYP Funding	\$3,807,090
				Future Funding Required	\$0
				Total Project Cost	\$3,807,090

Comments Only the current FAA fiscal year funding is known; future year funding is an estimate of funding needs and not a guarantee of funding.

CLAREMONT (43530)

Route/Road NH 103

Category INDIVIDUAL PROJECTS

Scope ROADWAY RECONSTRUCTION (PHASE 1) OF NH
 103 FROM CITIZEN TO WEST ST. INTERSECTIONS.

Strategy TIER 5

Phase	Year	Funding	Program
Preliminary Engineering	2027	466,679	Federal-Aid-LPA
Right of Way	2030	13,142	Federal-Aid-LPA
Construction	2032	3,877,933	Federal-Aid-LPA
Total		\$4,357,754	
			Previous Funding
			Current TYP Funding
			Future Funding Required
			Total Project Cost
			\$0
			\$4,357,754
			\$0
			\$4,357,754

Comments UVLSRPC regional priority project introduced in the 2023-2032 Ten Year Plan.

CLAREMONT (43726)

Route/Road BROAD STREET / MONADNOCK PARK

Category MANDATED FEDERAL

Scope CONST. 1,400 LF OF SW ALONG BROAD ST. CONST.
 1,950 LF OF PED. PATH AT MANADNOCK PARK. &
 RAIL TR

Strategy TIER 5

Phase	Year	Funding	Program
Preliminary Engineering	2025	41,654	TA *
Construction	2028	415,243	TA *
Construction	2030	446,541	TA *
Total		\$903,439	
			Previous Funding
			Current TYP Funding
			Future Funding Required
			Total Project Cost
			\$93,726
			\$903,439
			\$0
			\$997,165

Comments None

COLEBROOK (40640)

Route/Road US 3 / MAIN STREET

Category MANDATED FEDERAL

Scope RECONST. APPROX. 2700' OF US 3/MAIN ST &
 SIDEWALKS FROM SOUTH MAIN ST. TRAFFIC
 ISLAND TO BEAVER BRK

Strategy TIER 2

Phase	Year	Funding	Program
Construction	2025	419,052	TA *

Total	\$419,052	Previous Funding	\$3,766,272
		Current TYP Funding	\$419,052
		Future Funding Required	\$0
		Total Project Cost	\$4,185,324

Comments None

COLEBROOK (40651)

Route/Road HARVEY SWELL ROAD OVER EAST BRANCH

Category BRIDGES

Scope BRIDGE REHABILITATION-HARVEY SWELL ROAD
 OVER EAST BRANCH-BR. #190/109

Strategy TIER 5

Phase	Year	Funding	Program
Construction	2025	205,623	SAB *

Total	\$205,623	Previous Funding	\$266,977
		Current TYP Funding	\$205,623
		Future Funding Required	\$0
		Total Project Cost	\$472,600

Comments None

COLEBROOK (40655)

Route/Road PLEASANT STREET OVER MOHAWK RIVER

Category BRIDGES

Scope BRIDGE REHABILITATION-PLEASANT STREET
 OVER MOHAWK RIVER-BR. #050/099

Strategy TIER 5

Phase	Year	Funding	Program
Preliminary Engineering	2025	95,943	SAB *
Right of Way	2025	5,330	SAB *
Construction	2025	504,534	MOBIL
Total		\$605,807	
			Previous Funding
			Current TYP Funding
			Future Funding Required
			Total Project Cost
			\$0
			\$605,807
			\$0
			\$605,807

Comments None

CONCORD (40565)

Route/Road CONCORD MUNICIPAL AIRPORT

Category AIRPORT

Scope PRESERVATION, MODERNIZATION, AND/OR
 EXPANSION OF AIRPORT FACILITIES; PLANNING
 STUDIES.

Strategy ALL TIERS

Phase	Year	Funding	Program
Other	2025	3,906,034	Airport Improvement
Other	2026	1,541,362	Airport Improvement
Other	2027	873,540	Airport Improvement
Other	2028	1,284,909	Airport Improvement
Other	2029	8,287,846	Airport Improvement
Other	2031	1,182,124	Airport Improvement
Other	2032	1,708,777	Airport Improvement
Other	2033	2,184,185	Airport Improvement
Other	2034	2,372,857	Airport Improvement
Total		\$23,341,633	
			Previous Funding
			Current TYP Funding
			Future Funding Required
			Total Project Cost
			\$0
			\$23,341,633
			\$0
			\$23,341,633

Comments Only the current FAA fiscal year funding is known; future year funding is an estimate of funding needs and not a guarantee of funding.

2025 - 2034 Ten Year Plan

3/12/2024

CONCORD (41212)

Route/Road NH ROUTE 9 (LOUDON RD) OVER MERRIMACK RIVER **Category** BRIDGES

Scope BRIDGE REHABILITATION-NH ROUTE 9 (LOUDON RD) OVER MERRIMACK RIVER BR. #163/111 (SAB+MOBRR) RED LIST **Strategy** TIER 5

Phase	Year	Funding	Program
Preliminary Engineering	2025	1,716,318	SAB *
Right of Way	2025	106,604	SAB *
Construction	2025	11,265,066	Bridg-LPA-Rehab-Rcn
Construction	2026	11,681,874	Bridg-LPA-Rehab-Rcn

Total	\$24,769,862	Previous Funding	\$0
		Current TYP Funding	\$24,769,862
		Future Funding Required	\$0
		Total Project Cost	\$24,769,862

Comments None

CONCORD (41411)

Route/Road NH ARFF TRAINING FACILITY **Category** AIRPORT

Scope PRESERVATION, MODERNIZATION, AND/OR EXPANSION OF ARFF TRAINING FACILITIES; PLANNING STUDIES. **Strategy** ALL TIERS

Phase	Year	Funding	Program
Other	2026	1,792,282	Airport Improvement
Other	2027	185,860	Airport Improvement
Other	2028	128,491	Airport Improvement
Other	2030	207,263	Airport Improvement
Other	2032	445,767	Airport Improvement

Total	\$2,759,663	Previous Funding	\$0
		Current TYP Funding	\$2,759,663
		Future Funding Required	\$0
		Total Project Cost	\$2,759,663

Comments Only the current FAA fiscal year funding is known; future year funding is an estimate of funding needs and not a guarantee of funding.

CONCORD (41468)

Route/Road I-93 NB & SB

Category BRIDGES

Scope ADDRESS PRIORITY BRIDGES CARRYING I-93 NB & SB OVER MERRIMACK RIVER (136/117 & 136/116) IN CONCORD

Strategy TIER 1

Phase	Year	Funding	Program
Preliminary Engineering	2025	188,513	Bridg-HIB-Rehab-Rcn
Preliminary Engineering	2025	193,787	Bridg-T1-2-Rehab-Rcn
Preliminary Engineering	2026	972,515	Bridg-T1-2-Rehab-Rcn
Preliminary Engineering	2026	972,561	Bridg-HIB-Rehab-Rcn
Preliminary Engineering	2027	720,153	Bridg-HIB-Rehab-Rcn
Preliminary Engineering	2027	720,153	Bridg-T1-2-Rehab-Rcn
Right of Way	2027	125,151	Federal-Aid Bridge
Construction	2030	6,000,047	Federal-Aid Bridge
Construction	2031	12,781,943	Federal-Aid Bridge
Construction	2032	15,718,113	Federal-Aid Bridge

Total	\$38,392,937	Previous Funding	\$371,888
		Current TYP Funding	\$38,392,937
		Future Funding Required	\$0
		Total Project Cost	\$38,764,825

Comments None

CONCORD (42574)

Route/Road US ROUTE 202 & NH ROUTE 9

Category RED LIST BRIDGES

Scope ADDRESS RED LIST BRIDGE (147/028) CARRYING US 202 & NH 9 OVER ASH BROOK IN THE CITY OF CONCORD

Strategy TIER 2

Phase	Year	Funding	Program
Preliminary Engineering	2025	228,140	Bridg-T1-2-Rehab-Rcn
Right of Way	2025	57,035	Bridg-T1-2-Rehab-Rcn
Construction	2029	1,319,127	Bridg-T1-2-Rehab-Rcn

Total	\$1,604,302	Previous Funding	\$220,000
		Current TYP Funding	\$1,604,302
		Future Funding Required	\$0
		Total Project Cost	\$1,824,302

Comments None

2025 - 2034 Ten Year Plan

CONCORD (42614)

Route/Road US 3

Category INDIVIDUAL PROJECTS

Scope US3 WIDENING BETWEEN GARVINS FALLS ROAD
 AND AIRPORT ROAD.

Strategy TIER 2

Phase	Year	Funding	Program	
Right of Way	2027	589,240	None-Other	
Construction	2029	612,094	NON-PAR (other)	
Construction	2029	4,811,957	None-Other	
Total		\$6,013,291		
			Previous Funding	\$50,000
			Current TYP Funding	\$6,013,291
			Future Funding Required	\$0
			Total Project Cost	\$6,063,291

Comments None

CONCORD (43428)

Route/Road I-89 NB & SB

Category RED LIST BRIDGES

Scope ADDRESS 2 RED LIST BRS. (PIER REPAIRS)
 CARRYING I-89 OVER TURKEY POND (BR. NOS.
 165/029 & 166/029)

Strategy TIER 1

Phase	Year	Funding	Program	
Preliminary Engineering	2026	125,008	Bridg-T1-2-Rehab-Rcn	
Preliminary Engineering	2027	129,633	Bridg-T1-2-Rehab-Rcn	
Preliminary Engineering	2028	134,429	Bridg-T1-2-Rehab-Rcn	
Preliminary Engineering	2029	139,403	Bridg-T1-2-Rehab-Rcn	
Right of Way	2028	6,721	Bridg-T1-2-Rehab-Rcn	
Construction	2029	2,927,467	Bridg-T1-2-Rehab-Rcn	
Total		\$3,462,661		
			Previous Funding	\$0
			Current TYP Funding	\$3,462,661
			Future Funding Required	\$0
			Total Project Cost	\$3,462,661

Comments None

CONCORD (43732)

Route/Road N/A - RAIL TRAIL

Category MANDATED FEDERAL

Scope CONST. 1.79 MILES OF 10' WIDE PAVED MULTI-USE
 PATH BETWEEN SEWALLS FALLS RD. AND
 BOSCAWEN TOWN LINE

Strategy TIER 6

Phase	Year	Funding	Program
Preliminary Engineering	2025	67,800	TA *
Right of Way	2026	11,055	TA *
Construction	2029	105,530	NON-PAR (other)
Construction	2029	796,378	TA *
Construction	2030	713,345	TA *

Total	\$1,694,109	Previous Funding	\$152,555
		Current TYP Funding	\$1,694,109
		Future Funding Required	\$0
		Total Project Cost	\$1,846,664

Comments None

CONCORD (44298)

Route/Road SOUTH ST/CLINTON ST/BROADWAY

Category MANDATED FEDERAL

Scope CON A ROUNDABOUT ON SOUTH ST,CLINTON ST
 &BROADWAY AND IMPRVMNTS TO NEARBY
 INTERS. BROADWAY & WEST

Strategy TIER 5

Phase	Year	Funding	Program
Preliminary Engineering	2026	96,918	CMAQ *
Preliminary Engineering	2028	44,667	CMAQ *
Right of Way	2028	115,642	CMAQ *
Construction	2030	3,520,646	CMAQ *

Total	\$3,777,872	Previous Funding	\$0
		Current TYP Funding	\$3,777,872
		Future Funding Required	\$0
		Total Project Cost	\$3,777,872

Comments None

2025 - 2034 Ten Year Plan

CONCORD (44326)

Route/Road IRON WORKS ROAD

Category BRIDGES

Scope REPLACE IRON WORKS ROAD BRIDGE OVER
 TURKEY RIVER (BR#190/067)

Strategy TIER 5

Phase	Year	Funding	Program	
Preliminary Engineering	2030	330,916	SAB *	
Right of Way	2030	6,218	SAB *	
Construction	2030	1,868,598	MOBRR *	
Total		\$2,205,732		
			Previous Funding	\$0
			Current TYP Funding	\$2,205,732
			Future Funding Required	\$0
			Total Project Cost	\$2,205,732

Comments None

CONCORD (44368)

Route/Road CENTRAL NEW HAMPSHIRE REGIONAL PLANNING
 COMMISSION

Category MANDATED FEDERAL

Scope PURCHASE TDM SOFTWARE AND GTFS SUPPORT
 FOR THE COMMUTESMART PROGRAM IN NEW
 HAMPSHIRE

Strategy ALL TIERS

Phase	Year	Funding	Program	
Other	2025	155,550	CMAQ *	
Total		\$155,550		
			Previous Funding	\$0
			Current TYP Funding	\$155,550
			Future Funding Required	\$0
			Total Project Cost	\$155,550

Comments None

CONWAY (40638)

Route/Road NH16, NH 113 AND NH 153

Category INDIVIDUAL PROJECTS

Scope INTERSECTION IMPROVEMENTS TO NH 16
 INCLUDING INTERSECTIONS OF NH 16/NH 153 AND
 NH 16/NH 113

Strategy TIER 2

Phase	Year	Funding	Program		
Construction	2025	3,387,879	Federal-Aid-LPA		
		Total	\$3,387,879	Previous Funding	\$705,750
				Current TYP Funding	\$3,387,879
				Future Funding Required	\$0
				Total Project Cost	\$4,093,629

Comments None

CORNISH (44417)

Route/Road CORNISH TOLL BRIDGE ROAD

Category RED LIST BRIDGES

Scope ADDRESS THE RED LIST BRIDGE (064/108)
 CARRYING CORNISH TOLL BRIDGE ROAD OVER
 CONNECTICUT RIVER

Strategy TIER 4

Phase	Year	Funding	Program		
Preliminary Engineering	2025	912,560	Bridg-T3-4-Rehab-Rcn		
Preliminary Engineering	2028	381,618	Bridg-T3-4-Rehab-Rcn		
Right of Way	2029	65,956	Bridg-T3-4-Rehab-Rcn		
Construction	2030	10,806,681	Bridg-T3-4-Rehab-Rcn		
		Total	\$12,166,815	Previous Funding	\$0
				Current TYP Funding	\$12,166,815
				Future Funding Required	\$0
				Total Project Cost	\$12,166,815

Comments None

DANBURY (40395)

Route/Road US 4

Category BRIDGES

Scope US 4 OVER SMITH RIVER BRIDGE REHABILITATION
 OR REPLACEMENT

Strategy TIER 2

Phase	Year	Funding	Program		
Construction	2025	3,650,240	None-Bridge		
		Total	\$3,650,240	Previous Funding	\$660,000
				Current TYP Funding	\$3,650,240
				Future Funding Required	\$0
				Total Project Cost	\$4,310,240

Comments None

DANBURY (44307)

Route/Road BOHONNON ROAD

Category BRIDGES

Scope REPLACE BOHONNON ROAD BRIDGE OVER WILD
 MEADOW BROOK
 (BR#112/108)

Strategy TIER 5

Phase	Year	Funding	Program		
Preliminary Engineering	2028	202,951	SAB *		
Right of Way	2028	5,782	SAB *		
Construction	2028	1,144,854	MOBRR *		
		Total	\$1,353,588	Previous Funding	\$0
				Current TYP Funding	\$1,353,588
				Future Funding Required	\$0
				Total Project Cost	\$1,353,588

Comments None

DEERFIELD (44223)

Route/Road NH107/CHURCH ST./CANDIA RD.

Category INDIVIDUAL PROJECTS

Scope INTERSECTION SAFETY/FUNCTION
 IMPROVEMENTS TO NH107/ CANDIA RD/CHURCH
 ST. INTERSECTION.

Strategy TIER 3

Phase	Year	Funding	Program
Preliminary Engineering	2030	314,625	Other Fed Aid
Right of Way	2032	57,370	Other Fed Aid
Construction	2034	2,657,125	Other Fed Aid

Total	\$3,029,120	Previous Funding	\$0
		Current TYP Funding	\$3,029,120
		Future Funding Required	\$0
		Total Project Cost	\$3,029,120

Comments SNHPC Regional priority introduced as part of the 2025-2034 Ten Year Plan.

DEERFIELD (44311)

Route/Road BLAKES HILL RD OVER LAMPREY RIVER

Category BRIDGES

Scope REPLACE BLAKES HILL RD BRIDGE OVER LAMPREY
 RIVER (BRG#139/127)

Strategy TIER 5

Phase	Year	Funding	Program
Preliminary Engineering	2029	205,664	SAB *
Right of Way	2029	5,996	SAB *
Construction	2029	579,876	SAB *
Construction	2030	601,331	SAB *

Total	\$1,392,867	Previous Funding	\$0
		Current TYP Funding	\$1,392,867
		Future Funding Required	\$0
		Total Project Cost	\$1,392,867

Comments None

2025 - 2034 Ten Year Plan

DERRY (43736)

Route/Road N/A RAIL TRAIL

Category MANDATED FEDERAL

Scope CONST. 1,900 LF OF RAIL TRAIL IMP. FROM THE EXISTING DERRY RAIL TRAIL TO THE LONDONDERRY TOWN LINE

Strategy TIER 6

Phase	Year	Funding	Program		
Preliminary Engineering	2026	37,100	TA *		
Construction	2027	418,360	TA *		
Construction	2028	433,840	TA *		
Total		\$889,300		Previous Funding	\$80,500
				Current TYP Funding	\$889,300
				Future Funding Required	\$0
				Total Project Cost	\$969,800

Comments None

DERRY-LONDONDERRY (13065B)

Route/Road FOLSOM ROAD

Category INDIVIDUAL PROJECTS

Scope CONSTRUCTION OF A NEW CONNECTING ROADWAY FROM THE I-93 EXIT 4A 13065A PROJECT EAST (~.4M)

Strategy TIER 1

Phase	Year	Funding	Program		
Construction	2025	7,961,179	Other Fed Aid		
Construction	2026	4,774,811	Other Fed Aid		
Total		\$12,735,989		Previous Funding	\$23,472,029
				Current TYP Funding	\$12,735,989
				Future Funding Required	\$0
				Total Project Cost	\$36,208,018

Comments None

DERRY-LONDONDERRY (13065C)

Route/Road TSIENNETO ROAD

Category INDIVIDUAL PROJECTS

Scope CONSTRUCTION OF TSIENNETO ROAD FROM
 13065B EASTERLY TO THE NH ROUTE 102
 INTERSECTION

Strategy TIER 1

Phase	Year	Funding	Program
Construction	2025	9,032,870	Other Fed Aid
Construction	2026	3,081,796	Other Fed Aid
Construction	2027	9,187,092	Other Fed Aid
Total		\$21,301,759	
			Previous Funding \$3,149,561
			Current TYP Funding \$21,301,759
			Future Funding Required \$0
			Total Project Cost \$24,451,320

Comments None

DISTRICT 1 (16161M)

Route/Road VARIOUS

Category PRESERVATION & MAINTENANCE

Scope RESURFACING VARIOUS TIER 2, 3, AND 4
 ROADWAYS IN DISTRICT 1

Strategy TIER 3

Phase	Year	Funding	Program
Construction	2025	419,207	Pave-T3-4-Rehab
Construction	2025	999,709	Pave-T2-Resurf
Construction	2025	2,461,745	Pave-T3-4-Resurf
Total		\$3,880,661	
			Previous Funding \$1,458,025
			Current TYP Funding \$3,880,661
			Future Funding Required \$0
			Total Project Cost \$5,338,686

Comments None

2025 - 2034 Ten Year Plan

3/12/2024

DISTRICT 1 (16161N)

Route/Road VARIOUS

Category PRESERVATION & MAINTENANCE

Scope RESURFACING VARIOUS TIER 2, 3, AND 4
 ROADWAYS IN DISTRICT 1.

Strategy TIER 3

Phase	Year	Funding	Program
Preliminary Engineering	2025	29	Pave-T3-4-Resurf
Construction	2025	179,660	Pave-T3-4-Rehab
Construction	2025	196,429	Pave-T2-Resurf
Construction	2025	1,258,648	Pave-T3-4-Resurf
Construction	2026	237,646	Pave-T3-4-Rehab
Construction	2026	475,292	Pave-T2-Resurf
Construction	2026	1,550,908	Pave-T3-4-Resurf
Total		\$3,898,611	
			Previous Funding
			\$0
			Current TYP Funding
			\$3,898,611
			Future Funding Required
			\$0
			Total Project Cost
			\$3,898,611

Comments None

DISTRICT 1 (44446)

Route/Road VARIOUS

Category PRESERVATION & MAINTENANCE

Scope RESURFACING OF VARIOUS TIER 2, 3 AND 4
 ROADWAYS IN DISTRICT 1

Strategy TIER 3

Phase	Year	Funding	Program
Construction	2025	209,604	Pave-T3-4-Rehab
Construction	2025	499,855	Pave-T2-Resurf
Construction	2025	1,230,872	Pave-T3-4-Resurf
Total		\$1,940,331	
			Previous Funding
			\$729,025
			Current TYP Funding
			\$1,940,331
			Future Funding Required
			\$0
			Total Project Cost
			\$2,669,356

Comments None

2025 - 2034 Ten Year Plan

3/12/2024

DISTRICT 2 (16162M)

Route/Road VARIOUS

Category PRESERVATION & MAINTENANCE

Scope RESURFACING VARIOUS TIER 2, 3 AND 4
 ROADWAYS IN DISTRICT 2

Strategy TIER 3

Phase	Year	Funding	Program	
Construction	2025	404,036	Pave-T3-4-Rehab	
Construction	2025	856,780	Pave-T2-Resurf	
Construction	2025	2,505,662	Pave-T3-4-Resurf	
Total		\$3,766,477		
			Previous Funding	\$1,415,125
			Current TYP Funding	\$3,766,477
			Future Funding Required	\$0
			Total Project Cost	\$5,181,602

Comments None

DISTRICT 2 (16162N)

Route/Road VARIOUS

Category PRESERVATION & MAINTENANCE

Scope RESURFACING VARIOUS TIER 2, 3 AND 4
 ROADWAYS IN DISTRICT 2.

Strategy TIER 3

Phase	Year	Funding	Program	
Preliminary Engineering	2025	29	Pave-T3-4-Resurf	
Construction	2025	168,367	Pave-T2-Resurf	
Construction	2025	173,158	Pave-T3-4-Rehab	
Construction	2025	1,280,892	Pave-T3-4-Resurf	
Construction	2026	203,696	Pave-T3-4-Rehab	
Construction	2026	407,393	Pave-T2-Resurf	
Construction	2026	1,328,995	Pave-T3-4-Resurf	
Total		\$3,562,530		
			Previous Funding	\$0
			Current TYP Funding	\$3,562,530
			Future Funding Required	\$0
			Total Project Cost	\$3,562,530

Comments None

2025 - 2034 Ten Year Plan

3/12/2024

DISTRICT 2 (44447)

Route/Road VARIOUS

Category PRESERVATION & MAINTENANCE

Scope RESURFACING OF VARIOUS TIER 2, 3 AND 4 ROADWAYS IN DISTRICT 2.

Strategy TIER 3

Phase	Year	Funding	Program	
Construction	2025	202,018	Pave-T3-4-Rehab	
Construction	2025	428,390	Pave-T2-Resurf	
Construction	2025	1,252,831	Pave-T3-4-Resurf	
Total		\$1,883,239		
			Previous Funding	\$707,575
			Current TYP Funding	\$1,883,239
			Future Funding Required	\$0
			Total Project Cost	\$2,590,814

Comments None

DISTRICT 3 (16163M)

Route/Road VARIOUS

Category PRESERVATION & MAINTENANCE

Scope RESURFACING VARIOUS TIER 2, 3, AND 4 ROADWAYS IN DISTRICT 3

Strategy TIER 3

Phase	Year	Funding	Program	
Construction	2025	453,542	Pave-T3-4-Rehab	
Construction	2025	956,591	Pave-T2-Resurf	
Construction	2025	2,821,065	Pave-T3-4-Resurf	
Total		\$4,231,199		
			Previous Funding	\$1,589,725
			Current TYP Funding	\$4,231,199
			Future Funding Required	\$0
			Total Project Cost	\$5,820,924

Comments None

2025 - 2034 Ten Year Plan

DISTRICT 3 (16163N)

Route/Road VARIOUS

Category PRESERVATION & MAINTENANCE

Scope RESURFACING VARIOUS TIER 2, 3 AND 4
 ROADWAYS IN DISTRICT 3.

Strategy TIER 3

Phase	Year	Funding	Program
Preliminary Engineering	2025	29	Pave-T3-4-Resurf
Construction	2025	187,873	Pave-T2-Resurf
Construction	2025	194,375	Pave-T3-4-Rehab
Construction	2025	1,442,415	Pave-T3-4-Resurf
Construction	2026	227,709	Pave-T3-4-Rehab
Construction	2026	454,591	Pave-T2-Resurf
Construction	2026	1,483,837	Pave-T3-4-Resurf
Total		\$3,990,830	
			Previous Funding
			\$0
			Current TYP Funding
			\$3,990,830
			Future Funding Required
			\$0
			Total Project Cost
			\$3,990,830

Comments None

DISTRICT 4 (16164M)

Route/Road VARIOUS

Category PRESERVATION & MAINTENANCE

Scope RESURFACING VARIOUS TIER 2, 3, AND 4
 ROADWAYS IN DISTRICT 4

Strategy TIER 2

Phase	Year	Funding	Program
Construction	2025	354,530	Pave-T3-4-Rehab
Construction	2025	726,626	Pave-T2-Resurf
Construction	2025	2,231,780	Pave-T3-4-Resurf
Total		\$3,312,935	
			Previous Funding
			\$1,244,725
			Current TYP Funding
			\$3,312,935
			Future Funding Required
			\$0
			Total Project Cost
			\$4,557,660

Comments None

2025 - 2034 Ten Year Plan

DISTRICT 4 (16164N)

Route/Road VARIOUS

Category PRESERVATION & MAINTENANCE

Scope RESURFACING OF VARIOUS TIER 2, 3 AND 4
 ROADWAYS IN DISTRICT 4.

Strategy TIER 3

Phase	Year	Funding	Program	
Preliminary Engineering	2025	29	Pave-T3-4-Resurf	
Construction	2025	142,702	Pave-T2-Resurf	
Construction	2025	151,941	Pave-T3-4-Rehab	
Construction	2025	1,140,586	Pave-T3-4-Resurf	
Construction	2026	173,059	Pave-T3-4-Rehab	
Construction	2026	345,290	Pave-T2-Resurf	
Construction	2026	1,126,954	Pave-T3-4-Resurf	
Total		\$3,080,561		
			Previous Funding	\$0
			Current TYP Funding	\$3,080,561
			Future Funding Required	\$0
			Total Project Cost	\$3,080,561

Comments None

DISTRICT 5 (16165M)

Route/Road VARIOUS

Category PRESERVATION & MAINTENANCE

Scope RESURFACING VARIOUS TIER 2, 3, AND 4
 ROADWAYS IN DISTRICT 5

Strategy TIER 2

Phase	Year	Funding	Program	
Construction	2025	281,068	Pave-T3-4-Rehab	
Construction	2025	653,963	Pave-T2-Resurf	
Construction	2025	1,664,852	Pave-T3-4-Resurf	
Total		\$2,599,883		
			Previous Funding	\$976,825
			Current TYP Funding	\$2,599,883
			Future Funding Required	\$0
			Total Project Cost	\$3,576,708

Comments None

2025 - 2034 Ten Year Plan

DISTRICT 5 (16165N)

Route/Road VARIOUS

Category PRESERVATION & MAINTENANCE

Scope RESURFACING OF VARIOUS TIER 2, 3, AND 4
 ROADWAYS IN DISTRICT 5.

Strategy TIER 3

Phase	Year	Funding	Program
Preliminary Engineering	2025	29	Pave-T3-4-Resurf
Construction	2025	120,458	Pave-T3-4-Rehab
Construction	2025	128,329	Pave-T2-Resurf
Construction	2025	851,076	Pave-T3-4-Resurf
Construction	2026	155,670	Pave-T3-4-Rehab
Construction	2026	310,513	Pave-T2-Resurf
Construction	2026	1,014,342	Pave-T3-4-Resurf
Total		\$2,580,416	
			Previous Funding
			\$0
			Current TYP Funding
			\$2,580,416
			Future Funding Required
			\$0
			Total Project Cost
			\$2,580,416

Comments None

DISTRICT 6 (16166M)

Route/Road VARIOUS

Category PRESERVATION & MAINTENANCE

Scope RESURFACING VARIOUS TIER 2, 3, AND 4
 ROADWAYS IN DISTRICT 6

Strategy TIER 2

Phase	Year	Funding	Program
Construction	2025	283,464	Pave-T3-4-Rehab
Construction	2025	597,271	Pave-T2-Resurf
Construction	2025	1,769,454	Pave-T3-4-Resurf
Total		\$2,650,188	
			Previous Funding
			\$995,725
			Current TYP Funding
			\$2,650,188
			Future Funding Required
			\$0
			Total Project Cost
			\$3,645,913

Comments None

2025 - 2034 Ten Year Plan

DISTRICT 6 (16166N)

Route/Road VARIOUS

Category PRESERVATION & MAINTENANCE

Scope RESURFACING OF VARIOUS TIER 2, 3, AND 4
 ROADWAYS IN DISTRICT 6.

Strategy TIER 3

Phase	Year	Funding	Program
Preliminary Engineering	2025	29	Pave-T3-4-Resurf
Construction	2025	117,378	Pave-T2-Resurf
Construction	2025	121,485	Pave-T3-4-Rehab
Construction	2025	904,461	Pave-T3-4-Resurf
Construction	2026	141,594	Pave-T3-4-Rehab
Construction	2026	284,016	Pave-T2-Resurf
Construction	2026	925,742	Pave-T3-4-Resurf
Total		\$2,494,704	
			Previous Funding
			\$0
			Current TYP Funding
			\$2,494,704
			Future Funding Required
			\$0
			Total Project Cost
			\$2,494,704

Comments None

DORCHESTER (42091)

Route/Road PROVINCE ROAD OVER BUCKS BROOK

Category BRIDGES

Scope BRIDGE REPLACEMENT-PROVINCE ROAD OVER
 BUCKS BROOK-BR #151/055

Strategy TIER 5

Phase	Year	Funding	Program
Preliminary Engineering	2026	175,500	SAB *
Right of Way	2026	5,682	SAB *
Construction	2026	891,696	MOBRR *
Total		\$1,072,878	
			Previous Funding
			\$0
			Current TYP Funding
			\$1,072,878
			Future Funding Required
			\$0
			Total Project Cost
			\$1,072,878

Comments None

DORCHESTER (42092)

Route/Road PROVINCE ROAD OVER SOUTH BRANCH OF BAKER RIVER **Category** BRIDGES

Scope BRIDGE REPLACEMENT-PROVINCE ROAD OVER SOUTH BRANCH OF BAKER RIVER-BR. #156/053 **Strategy** TIER 5

Phase	Year	Funding	Program
Preliminary Engineering	2026	270,993	SAB *
Right of Way	2026	10,754	SAB *
Construction	2026	1,192,369	MOBRR *
Total		\$1,474,116	
			Previous Funding \$0
			Current TYP Funding \$1,474,116
			Future Funding Required \$0
			Total Project Cost \$1,474,116

Comments None

DOVER - SOMERSWORTH - ROCHESTER (29604)

Route/Road NH 108 **Category** INDIVIDUAL PROJECTS

Scope NH108 COMPLETE STS IMPROV (U-3 ALT EXT 10 STUDY) FROM INDIAN BRK RD. TO INNVTION DR. (~5M) **Strategy** TIER 2

Phase	Year	Funding	Program
Right of Way	2025	1,596,924	Federal-Aid Highway
Construction	2027	6,608,359	None-Highway
Construction	2028	19,188,033	Federal-Aid Highway
Construction	2029	5,116,275	Federal-Aid Highway
Construction	2030	10,097,584	Federal-Aid Highway
Total		\$42,607,175	
			Previous Funding \$3,687,750
			Current TYP Funding \$42,607,175
			Future Funding Required \$0
			Total Project Cost \$46,294,926

Comments None

DOVER (27885)

Route/Road CENTRAL AVE/CHESTNUT ST/THIRD ST

Category RAIL

Scope PAN AM RAILWAYS, RECONSTRUCT
 RAILWAY-HIGHWAY CROSSING, ROADWAY
 APPROACHES AND PROTECTIVE DEVICES.

Strategy TIER 5

Phase	Year	Funding	Program
Construction	2025	1,140,700	RR-RCS *

Total	\$1,140,700	Previous Funding	\$88,023
		Current TYP Funding	\$1,140,700
		Future Funding Required	\$0
		Total Project Cost	\$1,228,723

Comments None

DOVER (41373)

Route/Road RTE 155, RTE 108, BELLAMY RD. DALEY DR.
 DURHAM RD

Category MANDATED FEDERAL

Scope CONSTRUCT MULTI-USE PATH FROM KNOX
 MARSH RD. TO BELLAMY RD.

Strategy TIER 3

Phase	Year	Funding	Program
Construction	2025	116,283	NON-PAR (other)
Construction	2025	316,190	TA *

Total	\$432,473	Previous Funding	\$203,314
		Current TYP Funding	\$432,473
		Future Funding Required	\$0
		Total Project Cost	\$635,787

Comments None

DOVER (41824)

Route/Road NH 16

Category BRIDGES

Scope BRIDGE SUPERSTRUCTURE REPLACEMENT FOR
 NH 16 NB (#106/133) AND SB (#105/133) OVER
 COCHECO RIVER

Strategy TIER 1

Phase	Year	Funding	Program		
Construction	2025	4,125,000	TRR *		
Construction	2026	6,973,825	TRR *		
Construction	2027	3,978,865	TRR *		
Total		\$15,077,690		Previous Funding	\$1,886,378
				Current TYP Funding	\$15,077,690
				Future Funding Required	\$0
				Total Project Cost	\$16,964,068

Comments None

DOVER (42626)

Route/Road CHESTNUT STREET

Category INDIVIDUAL PROJECTS

Scope PEDESTRIAN AND ACCESSIBILITY IMPROVEMENTS.

Strategy TIER 5

Phase	Year	Funding	Program		
Preliminary Engineering	2028	32,287	Federal-Aid-LPA		
Construction	2030	243,042	Federal-Aid-LPA		
Total		\$275,329		Previous Funding	\$0
				Current TYP Funding	\$275,329
				Future Funding Required	\$0
				Total Project Cost	\$275,329

Comments SRPC regional priority project introduced in the 2021-2030 Ten Year Plan.

2025 - 2034 Ten Year Plan

DOVER (44350)

Route/Road RTE 108

Category MANDATED FEDERAL

Scope IMPROVEMENTS ALONG RTE. 108 INCLUDING TRAFFIC SIGNALS,SAFETY, IMPROVED TRAFFIC FLOW

Strategy TIER 5

Phase	Year	Funding	Program
Preliminary Engineering	2026	489,293	CMAQ *
Preliminary Engineering	2028	225,502	CMAQ *
Right of Way	2028	115,642	CMAQ *
Construction	2030	3,544,193	CMAQ *

Total	\$4,374,630	Previous Funding	\$0
		Current TYP Funding	\$4,374,630
		Future Funding Required	\$0
		Total Project Cost	\$4,374,630

Comments None

DOVER (44367)

Route/Road COOPERATIVE ALLIANCE FOR SEACOAST TRANSPORTATION (COAST)

Category MANDATED FEDERAL

Scope REINVIGORATE THE COMMUTESMART SEACOAST(TMA) WITH NEW PROGRAMMING& OUTREACH PROPOSED 5 YEARS

Strategy ALL TIERS

Phase	Year	Funding	Program
Other	2025	751,825	CMAQ *

Total	\$751,825	Previous Funding	\$0
		Current TYP Funding	\$751,825
		Future Funding Required	\$0
		Total Project Cost	\$751,825

Comments None

2025 - 2034 Ten Year Plan

DOVER NH 16 (SPAULDING TURNPIKE) OVER NH 108 (42872)

Route/Road NH 16 (SPAULDING TURNPIKE)

Category BRIDGES

Scope BRIDGE REHABILITATION SPAULDING TURNPIKE
 (NH 16) OVER NH 108

Strategy TIER 1

Phase	Year	Funding	Program
Preliminary Engineering	2025	167,274	TRR *
Construction	2025	317,820	TRR *
Construction	2026	3,931,823	TRR *
Construction	2027	4,377,102	TRR *
Construction	2028	3,357,657	TRR *
Total		\$12,151,675	
			Previous Funding
			\$973,757
			Current TYP Funding
			\$12,151,675
			Future Funding Required
			\$0
			Total Project Cost
			\$13,125,432

Comments None

DOVER, NH - SOUTH BERWICK, MAINE (41433)

Route/Road GULF ROAD

Category RED LIST BRIDGES

Scope ADDRESS RED LIST BR CARRYING GULF RD OVER
 SALMON FALLS RIVER BETWEEN DOVER & S
 BERWICK (182/123)

Strategy TIER 4

Phase	Year	Funding	Program
Preliminary Engineering	2025	106,604	NON-PAR (Maine)
Preliminary Engineering	2025	117,264	Bridg-T3-4-Rehab-Rcn
Construction	2026	1,381,849	NON-PAR (Maine)
Construction	2026	1,520,034	Bridg-T3-4-Rehab-Rcn
Total		\$3,125,751	
			Previous Funding
			\$317,940
			Current TYP Funding
			\$3,125,751
			Future Funding Required
			\$0
			Total Project Cost
			\$3,443,691

Comments None

DUMMER-CAMBRIDGE-ERROLL (16304C)

Route/Road ROUTE 16

Category INDIVIDUAL PROJECTS

Scope WIDENING & REHAB OF RTE 16

Strategy TIER 2

Phase	Year	Funding	Program	
Preliminary Engineering	2026	712,312	Other Fed Aid	
Right of Way	2028	310,644	Other Fed Aid	
Construction	2030	4,741,615	Other Fed Aid	
Construction	2031	4,783,128	Other Fed Aid	
Total		\$10,547,699		
			Previous Funding	\$0
			Current TYP Funding	\$10,547,699
			Future Funding Required	\$0
			Total Project Cost	\$10,547,699

Comments None

DUNBARTON (43535)

Route/Road NH 77

Category INDIVIDUAL PROJECTS

Scope IMPROVEMENTS TO THE NH 13/NH 77/JEWETT RD.
 INTERSECTION

Strategy TIER 3

Phase	Year	Funding	Program	
Preliminary Engineering	2027	388,898	None-Highway	
Right of Way	2030	43,369	None-Highway	
Construction	2032	1,399,109	None-Highway	
Total		\$1,831,377		
			Previous Funding	\$0
			Current TYP Funding	\$1,831,377
			Future Funding Required	\$0
			Total Project Cost	\$1,831,377

Comments CNHRPC regional priority project introduced in the 2023-2032 Ten Year Plan.

DURHAM (41432)

Route/Road BENNETT ROAD

Category RED LIST BRIDGES

Scope ADDRESS THE RED LIST BRIDGE CARRYING
 BENNETT ROAD OVER PAR IN THE TOWN OF
 DURHAM (093/080)

Strategy TIER 4

Phase	Year	Funding	Program
Preliminary Engineering	2026	121,603	Bridg-T3-4-Rehab-Rcn
Right of Way	2026	60,801	Bridg-T3-4-Rehab-Rcn
Construction	2028	980,759	Bridg-T3-4-Rehab-Rcn
Total		\$1,163,163	
			Previous Funding
			\$336,160
			Current TYP Funding
			\$1,163,163
			Future Funding Required
			\$0
			Total Project Cost
			\$1,499,323

Comments None

DURHAM (42523)

Route/Road US 4 / MADBURY RD

Category MANDATED FEDERAL

Scope IMPLEMENT INTERSECTION SAFETY
 IMPROVEMENTS

Strategy TIER 2

Phase	Year	Funding	Program
Construction	2025	2,345,279	HSIP *
Total		\$2,345,279	
			Previous Funding
			\$709,500
			Current TYP Funding
			\$2,345,279
			Future Funding Required
			\$0
			Total Project Cost
			\$3,054,779

Comments None

2025 - 2034 Ten Year Plan

DURHAM (44344)

Route/Road MILL ROAD

Category BRIDGES

Scope REPLACE MILL ROAD BRIDGE OVER OYSTER RIVER (BR# 097/109)

Strategy TIER 5

Phase	Year	Funding	Program	
Preliminary Engineering	2033	397,175	SAB *	
Right of Way	2033	6,934	SAB *	
Construction	2033	2,243,678	MOBRR *	
Total		\$2,647,787		
			Previous Funding	\$0
			Current TYP Funding	\$2,647,787
			Future Funding Required	\$0
			Total Project Cost	\$2,647,787

Comments None

DURHAM (44349)

Route/Road NH 155A/MAIN ST/MAST RD

Category MANDATED FEDERAL

Scope UPGRADE 4-WAY-INTERS. TO IMPROVE SERVICE, SAFETY&REDUCE WAIT TIMES WITH ROAD REDESIGN OR ROUNDABOUT

Strategy TIER 2

Phase	Year	Funding	Program	
Preliminary Engineering	2025	130,662	CMAQ *	
Preliminary Engineering	2027	60,219	CMAQ *	
Right of Way	2027	11,152	CMAQ *	
Construction	2028	1,188,798	CMAQ *	
Total		\$1,390,830		
			Previous Funding	\$0
			Current TYP Funding	\$1,390,830
			Future Funding Required	\$0
			Total Project Cost	\$1,390,830

Comments None

EASTERN TURNPIKE PAVING (44146)

Route/Road EASTERN TURNPIKE PAVING

Category INTERSTATE MAINTENANCE

Scope EASTERN RESURFACING

Strategy TIER 1

Phase	Year	Funding	Program		
Construction	2025	1,943,131	TRR *		
Total		\$1,943,131		Previous Funding	\$2,445,000
				Current TYP Funding	\$1,943,131
				Future Funding Required	\$0
				Total Project Cost	\$4,388,131

Comments None

EASTON (44418)

Route/Road TUNNEL BROOK ROAD

Category RED LIST BRIDGES

Scope ADDRESS THE RED LIST BRIDGE (084/056)
 CARRYING TUNNEL BROOK ROAD OVER WILD
 AMMONOOSUC RIVER

Strategy TIER 4

Phase	Year	Funding	Program		
Right of Way	2029	65,956	Bridg-T3-4-Rehab-Rcn		
Construction	2030	1,367,934	Bridg-T3-4-Rehab-Rcn		
Total		\$1,433,891		Previous Funding	\$0
				Current TYP Funding	\$1,433,891
				Future Funding Required	\$0
				Total Project Cost	\$1,433,891

Comments None

EFFINGHAM (44333)

Route/Road GRANITE ROAD

Category BRIDGES

Scope REPLACE GRANITE ROAD BRIDGE OVER SOUTH RIVER (BR#166/082)

Strategy TIER 5

Phase	Year	Funding	Program	
Preliminary Engineering	2031	279,325	SAB *	
Right of Way	2031	6,448	SAB *	
Construction	2031	1,576,007	MOBRR *	
Total		\$1,861,780		
			Previous Funding	\$0
			Current TYP Funding	\$1,861,780
			Future Funding Required	\$0
			Total Project Cost	\$1,861,780

Comments None

ENFIELD (13592)

Route/Road SHAKER BOULEVARD

Category BRIDGES

Scope REPLACE SHAKER BLVD BRIDGE OVER KNOX RIVER (BRG #120/115)

Strategy TIER 5

Phase	Year	Funding	Program	
Preliminary Engineering	2027	144,970	SAB *	
Right of Way	2027	20,073	SAB *	
Construction	2027	1,014,793	Bridg-LPA-Rehab-Rcn	
Total		\$1,179,837		
			Previous Funding	\$0
			Current TYP Funding	\$1,179,837
			Future Funding Required	\$0
			Total Project Cost	\$1,179,837

Comments None

ENFIELD (40526)

Route/Road US 4

Category INDIVIDUAL PROJECTS

Scope ADD SHLDRS, IMPROV ALIGN & RMV CLEAR ZONE
 OBSTRUCTS ON US 4 FROM MAIN ST. TO LEBANON
 T/L (~ 1.5M)

Strategy TIER 2

Phase	Year	Funding	Program	
Right of Way	2025	224,382	Federal-Aid Highway	
Right of Way	2026	98,598	Federal-Aid Highway	
Construction	2027	2,398,074	Federal-Aid Highway	
Construction	2028	6,016,885	Federal-Aid Highway	
Total		\$8,737,939		
			Previous Funding	\$1,370,396
			Current TYP Funding	\$8,737,939
			Future Funding Required	\$0
			Total Project Cost	\$10,108,335

Comments None

EPPING (29608)

Route/Road NH 125

Category INDIVIDUAL PROJECTS

Scope NH RTE 125 CAPACITY AND TRAFFIC
 MANAGEMENT IMPROVEMENTS FROM BRICKYARD
 PLAZA TO NH 87

Strategy TIER 2

Phase	Year	Funding	Program	
Construction	2025	3,266,077	None-Highway	
Construction	2026	4,839,162	None-Highway	
Construction	2027	3,345,473	Federal-Aid Highway	
Total		\$11,450,711		
			Previous Funding	\$3,916,647
			Current TYP Funding	\$11,450,711
			Future Funding Required	\$0
			Total Project Cost	\$15,367,358

Comments None

EPPING (43430)

Route/Road NH125

Category RED LIST BRIDGES

Scope ADDRESS RED-LISTED BRIDGE CARRYING NH 125
 OVER PISCASSIC RIVER (BR. NO. 108/030)

Strategy TIER 2

Phase	Year	Funding	Program	
Preliminary Engineering	2026	187,511	Bridg-T1-2-Rehab-Rcn	
Preliminary Engineering	2027	64,816	Bridg-T1-2-Rehab-Rcn	
Preliminary Engineering	2028	100,822	Bridg-T1-2-Rehab-Rcn	
Preliminary Engineering	2029	69,702	Bridg-T1-2-Rehab-Rcn	
Right of Way	2027	12,963	Bridg-T1-2-Rehab-Rcn	
Construction	2029	2,230,451	Bridg-T1-2-Rehab-Rcn	
Total		\$2,666,266		
			Previous Funding	\$0
			Current TYP Funding	\$2,666,266
			Future Funding Required	\$0
			Total Project Cost	\$2,666,266

Comments None

EXETER (40623)

Route/Road NH 111A

Category RED LIST BRIDGES

Scope BRIDGE REPLACEMENT TO ADDRESS PRIORITY
 BRIDGE CARRYING NH 111A OVER LITTLE RIVER
 (BR NO 075/078)

Strategy TIER 3

Phase	Year	Funding	Program	
Preliminary Engineering	2026	375,023	Bridg-T3-4-Rehab-Rcn	
Right of Way	2026	250,015	Bridg-T3-4-Rehab-Rcn	
Construction	2029	2,788,064	Bridg-T3-4-Rehab-Rcn	
Total		\$3,413,102		
			Previous Funding	\$282,700
			Current TYP Funding	\$3,413,102
			Future Funding Required	\$0
			Total Project Cost	\$3,695,802

Comments None

2025 - 2034 Ten Year Plan

EXETER (44410)

Route/Road NH 108

Category BRIDGES

Scope ADDRESS CONDITION OF BRIDGE CARRYING NH
 108 OVER EXETER RIVER (BR. NO. 089/045)

Strategy TIER 3

Phase	Year	Funding	Program	
Preliminary Engineering	2025	741,455	Bridg-T3-4-Rehab-Rcn	
Preliminary Engineering	2028	445,221	Bridg-T3-4-Rehab-Rcn	
Right of Way	2028	254,412	Bridg-T3-4-Rehab-Rcn	
Construction	2031	7,660,158	Bridg-T3-4-Rehab-Rcn	
Total		\$9,101,246		
			Previous Funding	\$0
			Current TYP Funding	\$9,101,246
			Future Funding Required	\$0
			Total Project Cost	\$9,101,246

Comments None

EXETER (44624)

Route/Road EPPING ROAD

Category MANDATED FEDERAL

Scope INSTALL (2) ELECTRIC VEHICLE DC FAST
 CHARGING STATIONS AT 158 EPPING ROAD

Strategy TIER 6

Phase	Year	Funding	Program	
Preliminary Engineering	2027	47,316	CMAQ *	
Construction	2032	510,677	CMAQ *	
Total		\$557,993		
			Previous Funding	\$0
			Current TYP Funding	\$557,993
			Future Funding Required	\$0
			Total Project Cost	\$557,993

Comments None

2025 - 2034 Ten Year Plan

FARMINGTON (43550)

Route/Road MAIN ST AND ELM ST

Category INDIVIDUAL PROJECTS

Scope SIDEWALK IMPROVEMENTS ALONG MAIN STREET
 AND ELM STREET TO EXPAND CONNECTED
 NETWORK

Strategy TIER 3

Phase	Year	Funding	Program
Preliminary Engineering	2026	158,645	Federal-Aid-LPA
Right of Way	2029	38,019	Federal-Aid-LPA
Construction	2032	508,767	Federal-Aid-LPA

Total	\$705,431	Previous Funding	\$0
		Current TYP Funding	\$705,431
		Future Funding Required	\$0
		Total Project Cost	\$705,431

Comments SRPC regional priority project introduced in the 2023-2032 Ten Year Plan.

FARMINGTON (44391)

Route/Road SPRING STREET

Category BRIDGES

Scope REPLACE SPRING STREET BRIDGE OVER
 COCHECO RIVER (BR #076/135)

Strategy TIER 5

Phase	Year	Funding	Program
Preliminary Engineering	2031	266,042	SAB *
Right of Way	2031	6,448	SAB *
Construction	2031	1,500,953	MOBRR *

Total	\$1,773,443	Previous Funding	\$0
		Current TYP Funding	\$1,773,443
		Future Funding Required	\$0
		Total Project Cost	\$1,773,443

Comments None

FITZWILLIAM (44290)

Route/Road TEMPLETON TURNPIKE

Category BRIDGES

Scope REPLACE TEMPLETON TURNPIKE BRIDGE OVER
 PRIEST BROOK (BRIDGE 147/080)

Strategy TIER 5

Phase	Year	Funding	Program	
Preliminary Engineering	2027	244,331	SAB *	
Right of Way	2027	5,576	SAB *	
Construction	2027	1,378,781	MOBRR *	
Total		\$1,628,688		
			Previous Funding	\$0
			Current TYP Funding	\$1,628,688
			Future Funding Required	\$0
			Total Project Cost	\$1,628,688

Comments None

FRANCESTOWN (42709)

Route/Road OLD COUNTY ROAD NORTH

Category BRIDGES

Scope REHABILITATION/REPLACEMENT OF BRIDGE OLD
 COUNTY RD N OVER COLLINS BROOK BR NO -
 091/142

Strategy TIER 5

Phase	Year	Funding	Program	
Preliminary Engineering	2026	160,295	SAB *	
Right of Way	2026	5,527	SAB *	
Construction	2026	994,931	MOBIL	
Total		\$1,160,753		
			Previous Funding	\$0
			Current TYP Funding	\$1,160,753
			Future Funding Required	\$0
			Total Project Cost	\$1,160,753

Comments None

FRANCONIA (40514)

Route/Road I-93

Category INTERSTATE MAINTENANCE

Scope REHAB (4R) OF I-93 FROM MM 111.6 (SOUTH OF EXIT 35) TO MM 116.1. INCLUDES RAMPS AT 35, 36, & 37.

Strategy TIER 1

Phase	Year	Funding	Program		
Construction	2025	10,587,008	4R		
		Total			
				Previous Funding	\$11,491,700
				Current TYP Funding	\$10,587,008
				Future Funding Required	\$0
				Total Project Cost	\$22,078,708

Comments None

FRANCONIA (44623)

Route/Road RTE 18

Category MANDATED FEDERAL

Scope INSTALL 2 TWO-PORT ELECTRIC VEHICLE CHARGING STATIONS IN THE CENTER OF TOWN ON MAIN STREET (RTE 18)

Strategy TIER 6

Phase	Year	Funding	Program		
Preliminary Engineering	2028	6,133	CMAQ *		
Construction	2033	60,312	CMAQ *		
		Total			
				Previous Funding	\$0
				Current TYP Funding	\$66,446
				Future Funding Required	\$0
				Total Project Cost	\$66,446

Comments None

FRANCONIA-SUGAR HILL-BETHLEHEM (42436)

Route/Road I-93

Category PRESERVATION & MAINTENANCE

Scope I-93 4R FROM MM 116.1 TO MM 120.5 INCLUDING
 RAMPS AT EXITS 38 & 39

Strategy TIER 1

Phase	Year	Funding	Program
Preliminary Engineering	2025	260,239	Pave-T1-Rehab
Preliminary Engineering	2026	418,508	Pave-T1-Rehab
Right of Way	2026	72,508	Pave-T1-Rehab
Construction	2027	7,184,391	Pave-T1-Rehab
Construction	2028	14,021,638	Pave-T1-Rehab
Construction	2029	4,000,000	Pave-T1-Rehab
Total		\$25,957,284	
			Previous Funding
			\$0
			Current TYP Funding
			\$25,957,284
			Future Funding Required
			\$0
			Total Project Cost
			\$25,957,284

Comments None

FRANKLIN (42513)

Route/Road TRESTLE BRIDGE MILL CITY PARK TRAIL

Category MANDATED FEDERAL

Scope CONSTRUCT A PEDESTRIAN WALKWAY ON THE
 EXISTING TRESTLE BRIDGE TO CONNECT TO MILL
 CITY PARK TRAIL

Strategy TIER 6

Phase	Year	Funding	Program
Construction	2026	642,095	TA *
Total		\$642,095	
			Previous Funding
			\$114,000
			Current TYP Funding
			\$642,095
			Future Funding Required
			\$0
			Total Project Cost
			\$756,095

Comments None

2025 - 2034 Ten Year Plan

FREMONT (23793)

Route/Road MARTIN RD

Category BRIDGES

Scope BRIDGE REPLACEMENT-MARTIN RD. OVER
 PISCASSIC RIVER-BR. #155/133

Strategy TIER 5

Phase	Year	Funding	Program		
Construction	2025	664,717	SAB *		
		Total	\$664,717	Previous Funding	\$706,404
				Current TYP Funding	\$664,717
				Future Funding Required	\$0
				Total Project Cost	\$1,371,121

Comments None

FTA 5311 - ADVANCE TRANSIT (68033A)

Route/Road ADVANCE TRANSIT

Category TRANSIT

Scope FTA 5311 FUNDING FOR OPERATING EXPENSES
 FOR RURAL PUBLIC TRANSP, INCLUDING ADMIN,
 CAP PM, CAP ADA

Strategy ALL TIERS

Phase	Year	Funding	Program		
Other	2025	4,983,382	FTA5311		
Other	2026	5,358,975	FTA5311		
Other	2027	5,762,875	FTA5311		
Other	2028	6,197,218	FTA5311		
Other	2029	6,664,296	FTA5311		
Other	2030	7,166,576	FTA5311		
Other	2031	7,706,714	FTA5311		
Other	2032	8,287,561	FTA5311		
Other	2033	8,912,186	FTA5311		
Other	2034	9,583,889	FTA5311		
		Total	\$70,623,672	Previous Funding	\$9,102,883
				Current TYP Funding	\$70,623,672
				Future Funding Required	\$21,389,203
				Total Project Cost	\$101,115,759

Comments None

GILFORD (40574)

Route/Road LACONIA MUNICIPAL AIRPORT

Category AIRPORT

Scope PRESERVATION, MODERNIZATION, AND/OR EXPANSION OF AIRPORT FACILITIES; PLANNING STUDIES.

Strategy ALL TIERS

Phase	Year	Funding	Program
Other	2025	7,247,478	Airport Improvement
Other	2026	1,969,120	Airport Improvement
Other	2027	1,672,736	Airport Improvement
Other	2028	1,092,173	Airport Improvement
Other	2029	7,661,594	Airport Improvement
Other	2030	208,299	Airport Improvement
Other	2031	51,584	Airport Improvement
Other	2032	222,884	Airport Improvement
Other	2033	231,131	Airport Improvement
Other	2034	479,365	Airport Improvement

Total	\$20,836,363	Previous Funding	\$0
		Current TYP Funding	\$20,836,363
		Future Funding Required	\$0
		Total Project Cost	\$20,836,363

Comments Only the current FAA fiscal year funding is known; future year funding is an estimate of funding needs and not a guarantee of funding.

GILFORD (41502)

Route/Road US 3 AND NH 11

Category RED LIST BRIDGES

Scope ADDRESS RED LIST BRIDGE CARRYING US 3 AND NH 11 OVER US 3 AND NH 11 IN THE TOWN OF GILFORD(114/066)

Strategy TIER 2

Phase	Year	Funding	Program
Construction	2028	1,961,517	Bridg-T1-2-Main-Pres

Total	\$1,961,517	Previous Funding	\$330,000
		Current TYP Funding	\$1,961,517
		Future Funding Required	\$0
		Total Project Cost	\$2,291,517

Comments None

GILFORD (42577)

Route/Road NH ROUTE 11

Category RED LIST BRIDGES

Scope ADDRESS RED LIST BRIDGE (115/147) CARRYING
 NH ROUTE 11 OVER POOR FARM BROOK IN THE
 TOWN OF GILFORD

Strategy TIER 2

Phase	Year	Funding	Program	
Preliminary Engineering	2026	198,159	Bridg-T1-2-Rehab-Rcn	
Right of Way	2026	66,053	Bridg-T1-2-Rehab-Rcn	
Construction	2030	3,055,397	Bridg-T1-2-Rehab-Rcn	
Total		\$3,319,610		
			Previous Funding	\$307,118
			Current TYP Funding	\$3,319,610
			Future Funding Required	\$0
			Total Project Cost	\$3,626,728

Comments None

GILMANTON (42603)

Route/Road NH140/NH107

Category INDIVIDUAL PROJECTS

Scope SAFETY AND PEDESTRIAN IMPROVEMENTS AT
 THE NH-140/NH-107 INTERSECTION

Strategy TIER 6

Phase	Year	Funding	Program	
Preliminary Engineering	2025	254,785	Federal-Aid-LPA	
Right of Way	2028	213,094	Federal-Aid-LPA	
Construction	2030	1,527,699	Federal-Aid-LPA	
Total		\$1,995,578		
			Previous Funding	\$0
			Current TYP Funding	\$1,995,578
			Future Funding Required	\$0
			Total Project Cost	\$1,995,578

Comments LRPC regional priority project introduced in the 2021-2030 Ten Year Plan.

GILMANTON (43536)

Route/Road NH ROUTE 107

Category INDIVIDUAL PROJECTS

Scope INCREASE CAPACITY TO THE 54" CMP CULVERT UNDER NH ROUTE 107 IN GILMANTON.

Strategy TIER 3

Phase	Year	Funding	Program	
Preliminary Engineering	2025	268,065	Other Fed Aid	
Right of Way	2026	21,292	Other Fed Aid	
Construction	2027	2,253,078	Other Fed Aid	
Construction	2028	3,197,021	Other Fed Aid	
Total		\$5,739,455		
			Previous Funding	\$401,500
			Current TYP Funding	\$5,739,455
			Future Funding Required	\$0
			Total Project Cost	\$6,140,955

Comments None

GILSUM (44538)

Route/Road BANKS ROAD

Category RED LIST BRIDGES

Scope REPLACE BANKS ROAD BRIDGE #097/139 OVER HAYWARD BROOK

Strategy TIER 5

Phase	Year	Funding	Program	
Preliminary Engineering	2032	167,778	SAB *	
Right of Way	2032	6,687	SAB *	
Construction	2032	944,056	MOBRR *	
Total		\$1,118,521		
			Previous Funding	\$0
			Current TYP Funding	\$1,118,521
			Future Funding Required	\$0
			Total Project Cost	\$1,118,521

Comments None

GORHAM (42598)

Route/Road RTE 16

Category INDIVIDUAL PROJECTS

Scope DRAINAGE AND RETAINING WALL IMPROVEMENTS
 ALONGSIDE NH 16 ONE QUARTER MILE SOUTH OF
 LIBBY STREET

Strategy TIER 2

Phase	Year	Funding	Program
Preliminary Engineering	2025	277,259	None-Highway
Right of Way	2027	64,816	None-Highway
Construction	2029	3,136,572	None-Highway
Total		\$3,478,646	
			Previous Funding
			Current TYP Funding
			Future Funding Required
			Total Project Cost
			\$0
			\$3,478,646
			\$0
			\$3,478,646

Comments NCC regional priority project introduced in the 2021-2030 Ten Year Plan.

GORHAM (43520)

Route/Road NH 16

Category INDIVIDUAL PROJECTS

Scope BIKE/PED IMPROVEMENTS ALONG NH 16 FROM
 THE INTERSECTION OF US 2 (GLEN RD.) AND US
 2(LANCASTER RD.)

Strategy TIER 2

Phase	Year	Funding	Program
Preliminary Engineering	2027	194,450	None-Highway
Right of Way	2030	14,456	None-Highway
Construction	2032	1,865,479	None-Highway
Total		\$2,074,385	
			Previous Funding
			Current TYP Funding
			Future Funding Required
			Total Project Cost
			\$0
			\$2,074,385
			\$0
			\$2,074,385

Comments NCC regional priority project introduced in the 2023-2032 Ten Year Plan.

GORHAM (43842)

Route/Road US 2

Category MANDATED FEDERAL

Scope SIDEWALK AND PED CROSSING IMPROVEMENTS,
 BEGINNING WEST OF NH 16/US 2 TRAVELLING
 WEST ON US RTE 2

Strategy TIER 2

Phase	Year	Funding	Program
Preliminary Engineering	2025	25,925	TA *
Right of Way	2025	5,185	TA *
Construction	2026	1,178,604	TA *
Total		\$1,209,714	
			Previous Funding \$125,000
			Current TYP Funding \$1,209,714
			Future Funding Required \$0
			Total Project Cost \$1,334,714

Comments None

GORHAM (44216)

Route/Road NH 16

Category INDIVIDUAL PROJECTS

Scope CONSTRUCT ~1.5M SIDEWALK & BIKE SHOULDER
 FROM ~2400' N OF US 2 TO ~1400 S OF PISANI ST.

Strategy TIER 2

Phase	Year	Funding	Program
Preliminary Engineering	2029	635,819	Other Fed Aid
Right of Way	2032	169,169	Other Fed Aid
Construction	2034	4,254,825	Other Fed Aid
Total		\$5,059,813	
			Previous Funding \$0
			Current TYP Funding \$5,059,813
			Future Funding Required \$1,614,061
			Total Project Cost \$6,673,874

Comments NCC Regional priority introduced as part of the 2025-2034 Ten Year Plan.

GORHAM (44369)

Route/Road GLEN & MT WASHINGTON STAGE CO

Category MANDATED FEDERAL

Scope CONVERT 10 VEHICLES FROM GASOLINE TO CLEAN FUEL PROPANE

Strategy ALL TIERS

Phase	Year	Funding	Program		
Other	2026	96,783	CMAQ *		
Total		\$96,783		Previous Funding	\$0
				Current TYP Funding	\$96,783
				Future Funding Required	\$0
				Total Project Cost	\$96,783

Comments None

GOSHEN (44306)

Route/Road BALL PARK ROAD

Category BRIDGES

Scope REPLACE BALL PARK ROAD BRIDGE OVER TROW BROOK (BRIDGE#082/083)

Strategy TIER 5

Phase	Year	Funding	Program		
Preliminary Engineering	2027	149,766	SAB *		
Right of Way	2027	5,576	SAB *		
Construction	2027	842,948	MOBRR *		
Total		\$998,289		Previous Funding	\$0
				Current TYP Funding	\$998,289
				Future Funding Required	\$0
				Total Project Cost	\$998,289

Comments None

GRANTHAM (44318)

Route/Road OLDE FARMS ROAD

Category BRIDGES

Scope REPLACE OLDE FARMS ROAD BRIDGE OVER
 SAWYER BROOK (BR#083/108)

Strategy TIER 5

Phase	Year	Funding	Program	
Preliminary Engineering	2030	144,603	SAB *	
Right of Way	2030	6,218	SAB *	
Construction	2030	406,600	SAB *	
Construction	2031	421,644	SAB *	
Total		\$979,065		
			Previous Funding	\$0
			Current TYP Funding	\$979,065
			Future Funding Required	\$0
			Total Project Cost	\$979,065

Comments None

GREENFIELD (44301)

Route/Road SCHOOL HOUSE RD

Category BRIDGES

Scope REPLACE SCHOOL HOUSE RD BRIDGE OVER
 BROOK (BR#151/089)

Strategy TIER 5

Phase	Year	Funding	Program	
Preliminary Engineering	2027	148,762	SAB *	
Right of Way	2027	5,576	SAB *	
Construction	2027	837,372	MOBRR *	
Total		\$991,710		
			Previous Funding	\$0
			Current TYP Funding	\$991,710
			Future Funding Required	\$0
			Total Project Cost	\$991,710

Comments None

HAMPSTEAD (41717)

Route/Road NH121/DERRY RD/DEPOT RD

Category INDIVIDUAL PROJECTS

Scope IMPROVE THE INTERSECTION OF NH121/DERRY RD/DEPOT RD

Strategy TIER 3

Phase	Year	Funding	Program
Preliminary Engineering	2026	203,127	None-Highway
Right of Way	2026	117,839	None-Highway
Construction	2028	2,153,956	None-Other
Total		\$2,474,922	
			Previous Funding \$174,369
			Current TYP Funding \$2,474,922
			Future Funding Required \$0
			Total Project Cost \$2,649,291

Comments None

HAMPTON (40797)

Route/Road NH 1A (OCEAN BOULEVARD)

Category INDIVIDUAL PROJECTS

Scope IMPROVEMENTS TO NH 1A (OCEAN BOULEVARD) FROM STATE PARK ROAD TO NH 27 (HIGH ST).

Strategy TIER 2

Phase	Year	Funding	Program
Preliminary Engineering	2025	1,925,000	Federal-Aid Highway
Right of Way	2025	330,410	Federal-Aid Highway
Construction	2026	7,323,062	Federal-Aid Highway
Total		\$9,578,472	
			Previous Funding \$3,553,790
			Current TYP Funding \$9,578,472
			Future Funding Required \$0
			Total Project Cost \$13,132,262

Comments None

HAMPTON (41584)

Route/Road NH101/US1

Category INDIVIDUAL PROJECTS

Scope NH 101/ US 1 INTERCHANGE RECONFIGURATION

Strategy TIER 2

Phase	Year	Funding	Program
Preliminary Engineering	2027	245,335	Federal-Aid Highway
Right of Way	2027	490,669	Federal-Aid Highway
Construction	2029	6,938,728	Federal-Aid Highway
Total		\$7,674,732	
			Previous Funding
			\$440,000
			Current TYP Funding
			\$7,674,732
			Future Funding Required
			\$0
			Total Project Cost
			\$8,114,732

Comments RPC regional priority project introduced in the 2019-2028 Ten Year Plan.

HAMPTON (42573)

Route/Road US ROUTE 1

Category RED LIST BRIDGES

Scope ADDRESS RED LIST BRIDGE (163/184) CARRYING
 US 1 OVER PAR (ABD) IN THE TOWN OF HAMPTON

Strategy TIER 2

Phase	Year	Funding	Program
Preliminary Engineering	2025	285,175	Bridg-T1-2-Rehab-Rcn
Preliminary Engineering	2026	295,726	Bridg-T1-2-Rehab-Rcn
Right of Way	2026	295,726	Bridg-T1-2-Rehab-Rcn
Construction	2028	5,724,272	Bridg-T1-2-Rehab-Rcn
Total		\$6,600,899	
			Previous Funding
			\$550,000
			Current TYP Funding
			\$6,600,899
			Future Funding Required
			\$0
			Total Project Cost
			\$7,150,899

Comments None

HAMPTON (42606)

Route/Road WINNACUNNET RD

Category INDIVIDUAL PROJECTS

Scope COMPLETE STREETS IMPROVEMENTS
 WINNACUNNET ROAD AND ALSO HIGH ST
 BETWEEN TOBEY RD AND FIVE CORNERS

Strategy TIER 5

Phase	Year	Funding	Program
Preliminary Engineering	2025	173,717	Federal-Aid-LPA
Right of Way	2027	62,270	Federal-Aid-LPA
Construction	2029	991,055	Federal-Aid-LPA
Total		\$1,227,042	
Previous Funding			\$0
Current TYP Funding			\$1,227,042
Future Funding Required			\$0
Total Project Cost			\$1,227,042

Comments RPC regional priority project introduced in the 2021-2030 Ten Year Plan.

HAMPTON (44226)

Route/Road ASHWORTH AVE.

Category INDIVIDUAL PROJECTS

Scope CONSTRUCT BIKE/PED IMPROVEMENTS (INCL.
 SIDEWALKS AND BIKE LANES) BTWN NUDD &
 DUNSTON AVES (~4750LF)

Strategy TIER 2

Phase	Year	Funding	Program
Preliminary Engineering	2030	683,967	Other Fed Aid
Right of Way	2032	294,207	Other Fed Aid
Construction	2034	5,916,323	Other Fed Aid
Total		\$6,894,497	
Previous Funding			\$0
Current TYP Funding			\$6,894,497
Future Funding Required			\$0
Total Project Cost			\$6,894,497

Comments None

HAMPTON-HAMPTON FALLS (43537)

Route/Road HAMPTON BRANCH RR

Category INDIVIDUAL PROJECTS

Scope CONSTRUCT RAIL TRAIL ON 2.3 MILES OF THE
 ABANDONED HAMPTON BRANCH RAIL CORRIDOR
 (PHASE III OF ECG)

Strategy TIER 6

Phase	Year	Funding	Program		
Preliminary Engineering	2027	547,204	None-Other		
Construction	2032	5,249,696	None-Other		
Total		\$5,796,900		Previous Funding	\$0
				Current TYP Funding	\$5,796,900
				Future Funding Required	\$0
				Total Project Cost	\$5,796,900

Comments - Add \$1.5M to cover unfunded costs for the Hampton Branch rail trail
 - RPC regional priority project (2023-2032 Ten Year Plan).

HAMPTON-PORTSMOUTH (26485A)

Route/Road HAMPTON BRANCH RAIL CORRIDOR

Category MANDATED FEDERAL

Scope CONSTRUCT THE NH SEACOAST GREENWAY,
 FROM DRAKESIDE RD NORTH TO THE
 HAMPTON/NORTH HAMPTON TOWN LINE

Strategy TIER 6

Phase	Year	Funding	Program		
Construction	2025	1,711,050	CMAQ *		
Total		\$1,711,050		Previous Funding	\$806,300
				Current TYP Funding	\$1,711,050
				Future Funding Required	\$0
				Total Project Cost	\$2,517,350

Comments Add \$650K to cover unfunded costs for the Hampton Branch rail trail

HANOVER (44015)

Route/Road CROSSTOWN MULTI-USE PATH

Category MANDATED FEDERAL

Scope MULTI-USE PATH CONNECTING RESERVOIR RD TO SOUTH - AS IDENTIFIED IN CDS 2022 LEGISLATION

Strategy TIER 5

Phase	Year	Funding	Program		
Construction	2025	150,000	NON-PAR (other)		
Construction	2025	437,500	EAR-NH091		
Total		\$587,500		Previous Funding	\$0
				Current TYP Funding	\$587,500
				Future Funding Required	\$0
				Total Project Cost	\$587,500

Comments None

HARRISVILLE (16114)

Route/Road SOUTH ROAD

Category BRIDGES

Scope BRIDGE REPLACEMENT-SOUTH RD OVER MINNEWAWA BROOK-BR. #061/060

Strategy TIER 5

Phase	Year	Funding	Program		
Right of Way	2025	5,633	SAB *		
Construction	2026	1,028,698	MOBIL		
Total		\$1,034,331		Previous Funding	\$204,988
				Current TYP Funding	\$1,034,331
				Future Funding Required	\$0
				Total Project Cost	\$1,239,319

Comments None

2025 - 2034 Ten Year Plan

HARRISVILLE (42575)

Route/Road CHESHAM ROAD

Category RED LIST BRIDGES

Scope ADDRESS RED LIST BRIDGE (056/058) CARRYING
 CHESHAM ROAD OVER MINNEWAWA BROOK IN
 TOWN OF HARRISVILLE

Strategy TIER 4

Phase	Year	Funding	Program
Preliminary Engineering	2026	364,808	Bridg-T3-4-Rehab-Rcn
Construction	2027	3,783,061	Bridg-T3-4-Rehab-Rcn
Total		\$4,147,869	
			Previous Funding
			\$330,000
			Current TYP Funding
			\$4,147,869
			Future Funding Required
			\$0
			Total Project Cost
			\$4,477,869

Comments None

HAVERHILL (41409)

Route/Road DEAN MEMORIAL AIRPORT

Category AIRPORT

Scope PRESERVATION, MODERNIZATION, AND/OR
 EXPANSION OF AIRPORT FACILITIES; PLANNING
 STUDIES.

Strategy ALL TIERS

Phase	Year	Funding	Program
Other	2025	342,210	Airport Improvement
Other	2026	3,704,048	Airport Improvement
Other	2027	837,607	Airport Improvement
Other	2028	173,463	Airport Improvement
Other	2029	732,848	Airport Improvement
Other	2030	759,963	Airport Improvement
Other	2031	773,753	Airport Improvement
Other	2034	934,762	Airport Improvement
Total		\$8,258,655	
			Previous Funding
			\$0
			Current TYP Funding
			\$8,258,655
			Future Funding Required
			\$0
			Total Project Cost
			\$8,258,655

Comments Only the current FAA fiscal year funding is known; future year funding is an estimate of funding needs and not a guarantee of funding.

HENNIKER - HOPKINTON (40633)

Route/Road US 202, NH 9, NH 127

Category INDIVIDUAL PROJECTS

Scope INTERSECTION IMPROVEMENTS AT US 202, NH 9 AND NH 127

Strategy TIER 2

Phase	Year	Funding	Program
Construction	2025	614,361	None-Highway
Construction	2026	1,228,723	None-Highway
Construction	2027	1,627,780	None-Highway
Total		\$3,470,864	
			Previous Funding
			\$782,492
			Current TYP Funding
			\$3,470,864
			Future Funding Required
			\$0
			Total Project Cost
			\$4,253,357

Comments None

HILL (44340)

Route/Road SHOP ROAD

Category BRIDGES

Scope REPLACE SHOP ROAD BRIDGE OVER NEED SHOP BROOK (BR#171/105)

Strategy TIER 5

Phase	Year	Funding	Program
Preliminary Engineering	2033	280,824	SAB *
Right of Way	2033	6,934	SAB *
Construction	2033	1,584,401	MOBRR *
Total		\$1,872,158	
			Previous Funding
			\$0
			Current TYP Funding
			\$1,872,158
			Future Funding Required
			\$0
			Total Project Cost
			\$1,872,158

Comments None

HILLSBOROUGH (41368)

Route/Road WEST MAIN STREET / NH RTE 149

Category MANDATED FEDERAL

Scope CONSTRUCT APPROXIMATELY 4,600 FEET OF
 SIDEWALK ALONG ROUTE 149 FROM EDGEBROOK
 ROAD TO 77 W. MAIN.

Strategy TIER 3

Phase	Year	Funding	Program
Construction	2025	38,356	HSIP *
Construction	2025	64,335	NON-PAR (other)
Construction	2025	1,234,273	TA *
Total		\$1,336,964	
			Previous Funding
			\$274,848
			Current TYP Funding
			\$1,336,964
			Future Funding Required
			\$0
			Total Project Cost
			\$1,611,812

Comments None

HILLSBOROUGH (43436)

Route/Road NH 149

Category BRIDGES

Scope ADDRESS BRIDGE (144/033) CARRYING NH 149
 OVER CONTOOCOOK RIVER IN THE TOWN OF
 HILLSBOROUGH

Strategy TIER 3

Phase	Year	Funding	Program
Preliminary Engineering	2025	180,821	Bridg-T3-4-Rehab-Rcn
Preliminary Engineering	2026	62,504	Bridg-T3-4-Rehab-Rcn
Preliminary Engineering	2027	64,816	Bridg-T3-4-Rehab-Rcn
Preliminary Engineering	2028	67,215	Bridg-T3-4-Rehab-Rcn
Preliminary Engineering	2029	69,702	Bridg-T3-4-Rehab-Rcn
Preliminary Engineering	2030	72,281	Bridg-T3-4-Rehab-Rcn
Right of Way	2028	6,721	Bridg-T3-4-Rehab-Rcn
Construction	2030	4,192,272	Bridg-T3-4-Rehab-Rcn
Total		\$4,716,332	
			Previous Funding
			\$0
			Current TYP Funding
			\$4,716,332
			Future Funding Required
			\$0
			Total Project Cost
			\$4,716,332

Comments None

HILLSBOROUGH (44220)

Route/Road NH9/NH31

Category INDIVIDUAL PROJECTS

Scope SAFETY & FUNCTIONAL IMPROVEMENTS TO
 INTERSECTION OF NH31/NH9/2ND NH TRNPKE.

Strategy TIER 2

Phase	Year	Funding	Program
Preliminary Engineering	2029	659,563	Other Fed Aid
Right of Way	2031	70,927	Other Fed Aid
Construction	2033	1,406,507	Other Fed Aid
Total		\$2,136,997	
			Previous Funding
			\$0
			Current TYP Funding
			\$2,136,997
			Future Funding Required
			\$2,834,639
			Total Project Cost
			\$4,971,636

Comments CNHRPC Regional priority introduced as part of the 2025-2034 Ten Year Plan.

HILLSBOROUGH (44305)

Route/Road BOG RD

Category BRIDGES

Scope REPLACE BOG ROAD BRIDGE OVER SAND BROOK
 (BRG#154/113)

Strategy TIER 5

Phase	Year	Funding	Program
Preliminary Engineering	2028	230,243	SAB *
Right of Way	2028	5,782	SAB *
Construction	2028	1,298,774	MOBRR *
Total		\$1,534,799	
			Previous Funding
			\$0
			Current TYP Funding
			\$1,534,799
			Future Funding Required
			\$0
			Total Project Cost
			\$1,534,799

Comments None

HINSDALE, NH - BRATTLEBORO, VT (12210D)

Route/Road NH ROUTE 119

Category RED LIST BRIDGES

Scope BRIDGE REHAB OF BRIDGES CARRYING NH ROUTE
 119 OVER CONN RIVER BETWEEN HINSDALE AND
 BRATTLEBORO

Strategy TIER 3

Phase	Year	Funding	Program		
Construction	2025	852,829	NON-PAR (Vermont)		
Construction	2025	3,752,447	Bridg-T3-4-Rehab-Rcn		
Total		\$4,605,276		Previous Funding	\$4,764,960
				Current TYP Funding	\$4,605,276
				Future Funding Required	\$0
				Total Project Cost	\$9,370,236

Comments None

HOOKSETT (29611)

Route/Road US 3 / NH 28

Category INDIVIDUAL PROJECTS

Scope RECONSTRUCTION AND WIDENING FROM NH 27 /
 WHITEHALL RD / MARTIN'S FERRY RD TO W ALICE
 AVE / ALICE AVE

Strategy TIER 2

Phase	Year	Funding	Program		
Construction	2027	2,019,866	Federal-Aid Highway		
Construction	2028	7,924,936	Federal-Aid Highway		
Construction	2029	7,024,349	Federal-Aid Highway		
Total		\$16,969,151		Previous Funding	\$5,405,371
				Current TYP Funding	\$16,969,151
				Future Funding Required	\$0
				Total Project Cost	\$22,374,522

Comments None

HOOKSETT (43851)

Route/Road NH 3A AT HACKETT HILL RD AND AT MAIN ST

Category INDIVIDUAL PROJECTS

Scope RECONSTRUCT 2 INTERSECTIONS: 3A / HACKETT HILL AND 3A / MAIN ST

Strategy TIER 2

Phase	Year	Funding	Program
Preliminary Engineering	2026	1,271,983	SAH *
Right of Way	2026	50,879	SAH *
Construction	2026	2,747,483	Federal-Aid-LPA
Total		\$4,070,346	
			Previous Funding
			Current TYP Funding
			Future Funding Required
			Total Project Cost
			\$0
			\$4,070,346
			\$0
			\$4,070,346

Comments None

HOOKSETT (44627)

Route/Road RTE 3

Category MANDATED FEDERAL

Scope INSTALL DCFC PUBLIC ACCESS EV CHARGING INFRASTRUCTURE AT ITS STRATEGIC LOCATION OFF I-93& RTE.3

Strategy TIER 6

Phase	Year	Funding	Program
Preliminary Engineering	2028	42,934	CMAQ *
Construction	2033	684,031	CMAQ *
Total		\$726,964	
			Previous Funding
			Current TYP Funding
			Future Funding Required
			Total Project Cost
			\$0
			\$726,964
			\$0
			\$726,964

Comments None

HOPKINTON (44219)

Route/Road NH103/127

Category INDIVIDUAL PROJECTS

Scope INTERSCT IMPRVS TO NH103/NH127 (FOUNTAIN SQ) TO IMPRV SAFETY AND BIKE/PED AMENITIES. ~1600LF.

Strategy TIER 3

Phase	Year	Funding	Program	
Preliminary Engineering	2029	659,563	Other Fed Aid	
Right of Way	2031	70,927	Other Fed Aid	
Construction	2033	2,517,013	Other Fed Aid	
Total		\$3,247,504		
			Previous Funding	\$0
			Current TYP Funding	\$3,247,504
			Future Funding Required	\$0
			Total Project Cost	\$3,247,504

Comments CNHRPC Regional priority introduced as part of the 2025-2034 Ten Year Plan.

HOPKINTON (44294)

Route/Road NH127

Category BRIDGES

Scope REPLACE NH127 BRIDGE OVER PENSTOCK (UNIT 1) (BR#057/111)

Strategy TIER 3

Phase	Year	Funding	Program	
Preliminary Engineering	2027	70,255	SAB *	
Right of Way	2027	5,576	SAB *	
Construction	2027	392,535	SAB *	
Total		\$468,366		
			Previous Funding	\$0
			Current TYP Funding	\$468,366
			Future Funding Required	\$0
			Total Project Cost	\$468,366

Comments None

HUDSON (42108)

Route/Road CIRCUMFERENTIAL HIGHWAY

Category INDIVIDUAL PROJECTS

Scope PLAN, ENG & CONSTRUCT A ROADWAY BETWEEN
 RTE 3A & RTE 111, SOUTHERN PORTION OF
 CIRCUMFERENTIAL HWY

Strategy TIER 2

Phase	Year	Funding	Program
Preliminary Engineering	2025	735,959	Federal-Aid Other

Total	\$735,959	Previous Funding	\$221,414
		Current TYP Funding	\$735,959
		Future Funding Required	\$59,171,064
		Total Project Cost	\$60,128,437

Comments None

HUDSON (44228)

Route/Road NH 102

Category INDIVIDUAL PROJECTS

Scope CNSTRUCT PED IMPRVS INC ~7,455LF SIDWLK TO
 ELIM GAPS RRFBS & DRAIN IMPRVS BTWN ~LEDGE
 & ALVIRNE RDS

Strategy TIER 2

Phase	Year	Funding	Program
Preliminary Engineering	2030	273,587	Other Fed Aid
Right of Way	2032	66,865	Other Fed Aid
Construction	2034	3,300,428	Other Fed Aid

Total	\$3,640,880	Previous Funding	\$0
		Current TYP Funding	\$3,640,880
		Future Funding Required	\$0
		Total Project Cost	\$3,640,880

Comments NRPC Regional priority introduced as part of the 2025-2034 Ten Year Plan.

2025 - 2034 Ten Year Plan

JACKSON (40808)

Route/Road VALLEY CROSS ROAD OVER WILDCAT BROOK

Category BRIDGES

Scope BRIDGE REHABILITATION-VALLEY CROSS RD OVER WILDCAT BROOK-BR. #153/066

Strategy TIER 5

Phase	Year	Funding	Program		
Construction	2025	634,824	SAB *		
Total		\$634,824		Previous Funding	\$741,981
				Current TYP Funding	\$634,824
				Future Funding Required	\$0
				Total Project Cost	\$1,376,806

Comments None

JACKSON (44319)

Route/Road DUNDEE ROAD

Category BRIDGES

Scope REPLACE DUNDEE ROAD BRIDGE OVER MILL BROOK (BR #198/046)

Strategy TIER 5

Phase	Year	Funding	Program		
Preliminary Engineering	2031	192,665	SAB *		
Right of Way	2031	6,448	SAB *		
Construction	2031	542,659	SAB *		
Construction	2032	562,737	SAB *		
Total		\$1,304,509		Previous Funding	\$0
				Current TYP Funding	\$1,304,509
				Future Funding Required	\$0
				Total Project Cost	\$1,304,509

Comments None

JAFFREY (16307)

Route/Road US 202

Category INDIVIDUAL PROJECTS

Scope RECONFIGURE "DOG-LEG" INTERSECTION OF US 202, NH 124, AND NH 137

Strategy TIER 2

Phase	Year	Funding	Program		
Construction	2025	3,831,075	Federal-Aid Highway		
Total		\$3,831,075		Previous Funding	\$14,772,537
				Current TYP Funding	\$3,831,075
				Future Funding Required	\$0
				Total Project Cost	\$18,603,612

Comments None

JEFFERSON - RANDOLPH (13602C)

Route/Road US 2

Category INDIVIDUAL PROJECTS

Scope ROADWAY RECONSTRUCTION AND SAFETY IMPROVEMENTS FROM NH 115 TO JEFFERSON/RANDOLPH TOWNLINE. (~2.2M)

Strategy TIER 2

Phase	Year	Funding	Program		
Construction	2025	2,503,436	Other Fed Aid		
Construction	2026	6,452,106	Other Fed Aid		
Construction	2027	6,693,290	Other Fed Aid		
Total		\$15,648,833		Previous Funding	\$1,804,401
				Current TYP Funding	\$15,648,833
				Future Funding Required	\$0
				Total Project Cost	\$17,453,234

Comments None

2025 - 2034 Ten Year Plan

JEFFERSON (44341)

Route/Road LARCOMB ROAD

Category BRIDGES

Scope REPLACE LARCOMB ROAD BRIDGE OVER ISRAEL RIVER OVERFLOW (BR#104/078)

Strategy TIER 5

Phase	Year	Funding	Program
Preliminary Engineering	2033	403,415	SAB *
Right of Way	2033	6,934	SAB *
Construction	2033	2,279,041	MOBRR *
Total		\$2,689,390	
			Previous Funding
			Current TYP Funding
			Future Funding Required
			Total Project Cost
			\$0
			\$2,689,390
			\$0
			\$2,689,390

Comments None

KEENE (40568)

Route/Road DILLANT-HOPKINS AIRPORT

Category AIRPORT

Scope PRESERVATION, MODERNIZATION, AND/OR EXPANSION OF AIRPORT FACILITIES; PLANNING STUDIES.

Strategy ALL TIERS

Phase	Year	Funding	Program
Other	2025	2,396,622	Airport Improvement
Other	2026	537,685	Airport Improvement
Other	2027	431,937	Airport Improvement
Other	2028	4,372,033	Airport Improvement
Other	2029	1,148,839	Airport Improvement
Other	2030	207,263	Airport Improvement
Other	2031	214,932	Airport Improvement
Other	2032	2,971,786	Airport Improvement
Other	2033	485,374	Airport Improvement
Other	2034	4,234,390	Airport Improvement
Total		\$17,000,862	
			Previous Funding
			Current TYP Funding
			Future Funding Required
			Total Project Cost
			\$0
			\$17,000,862
			\$0
			\$17,000,862

Comments Only the current FAA fiscal year funding is known; future year funding is an estimate of funding needs and not a guarantee of funding.

KEENE (41590)

Route/Road SWANZEY FACTORY RD/NH 101

Category INDIVIDUAL PROJECTS

Scope RECONSTRUCTION OF NH 101 FROM 0.4 MI EAST OF OPTICAL AVE TO BRANCH ROAD.

Strategy TIER 2

Phase	Year	Funding	Program
Preliminary Engineering	2025	1,711,050	Federal-Aid Highway
Preliminary Engineering	2026	591,453	Federal-Aid Highway
Right of Way	2025	171,534	Federal-Aid Highway
Construction	2027	3,434,686	Other Fed Aid
Construction	2028	3,052,945	Federal-Aid Bridge
Construction	2029	3,693,554	Other Fed Aid
Total		\$12,655,222	
			Previous Funding
			\$2,200,000
			Current TYP Funding
			\$12,655,222
			Future Funding Required
			\$0
			Total Project Cost
			\$14,855,222

Comments SWRPC regional priority project introduced in the 2019-2028 Ten Year Plan.

KEENE (43543)

Route/Road WEST ST.

Category INDIVIDUAL PROJECTS

Scope CORRIDOR IMPROVEMENTS TO WEST ST. FROM INTERSECTION OF NH 9/10/12 TO SCHOOL STREET

Strategy TIER 5

Phase	Year	Funding	Program
Preliminary Engineering	2027	806,081	Federal-Aid-LPA
Right of Way	2030	335,118	Federal-Aid-LPA
Construction	2032	6,441,554	None-Highway
Total		\$7,582,753	
			Previous Funding
			\$0
			Current TYP Funding
			\$7,582,753
			Future Funding Required
			\$0
			Total Project Cost
			\$7,582,753

Comments SWRPC regional priority project introduced in the 2023-2032 Ten Year Plan.

KEENE (43737)

Route/Road N/A RAIL TRAIL

Category MANDATED FEDERAL

Scope CONST. 4,100 LF OF RAIL TRAIL FROM EASTMAN AVENUE TO THE NORTHERN SIDE OF NH ROUTE 101.

Strategy TIER 2

Phase	Year	Funding	Program		
Preliminary Engineering	2025	31,299	TA *		
Construction	2025	601,532	TA *		
Total		\$632,830		Previous Funding	\$66,640
				Current TYP Funding	\$632,830
				Future Funding Required	\$0
				Total Project Cost	\$699,470

Comments None

KEENE (44166)

Route/Road KEENE TRANSPORTATION HERITAGE TRAIL

Category MANDATED FEDERAL

Scope KEENE TRANSPORTATION HERITAGE TRAIL - AS IDENTIFIED IN CDS 2022 LEGISLATION

Strategy TIER 5

Phase	Year	Funding	Program		
Construction	2025	384,800	EAR-NH092		
Total		\$384,800		Previous Funding	\$108,700
				Current TYP Funding	\$384,800
				Future Funding Required	\$0
				Total Project Cost	\$493,500

Comments None

KEENE (44329)

Route/Road MAPLE AVENUE

Category BRIDGES

Scope REPLACE MAPLE AVENUE BRIDGE OVER BLACK BROOK (BR#090/101)

Strategy TIER 5

Phase	Year	Funding	Program	
Preliminary Engineering	2030	218,496	SAB *	
Right of Way	2030	6,218	SAB *	
Construction	2030	1,231,887	MOBRR *	
Total		\$1,456,601		
			Previous Funding	\$0
			Current TYP Funding	\$1,456,601
			Future Funding Required	\$0
			Total Project Cost	\$1,456,601

Comments None

KEENE (44357)

Route/Road NH9/NH10/NH101/NH12

Category MANDATED FEDERAL

Scope IMPROVE OPERATIONAL PERFORMANCE OF THE NH 9/10/101/12 INTERSECTION TO REDUCE DELAYS & QUEUES

Strategy TIER 2

Phase	Year	Funding	Program	
Preliminary Engineering	2025	199,623	CMAQ *	
Preliminary Engineering	2027	92,001	CMAQ *	
Construction	2028	3,498,166	CMAQ *	
Total		\$3,789,789		
			Previous Funding	\$0
			Current TYP Funding	\$3,789,789
			Future Funding Required	\$0
			Total Project Cost	\$3,789,789

Comments None

KEENE-SWANZEY (40666)

Route/Road NH 10 (WINCHESTER STREET)

Category INDIVIDUAL PROJECTS

Scope RECONSTRUCT WINCHESTER ST: NH 101 TO MARKET BASKET (SWANZEY) AND REPLACE ASH SWAMP BROOK BRIDGE.

Strategy TIER 5

Phase	Year	Funding	Program		
Construction	2025	2,167,330	Bridg-LPA-Rehab-Rcn		
Construction	2025	5,247,220	Federal-Aid-LPA		
		Total	\$7,414,550	Previous Funding	\$1,550,000
				Current TYP Funding	\$7,414,550
				Future Funding Required	\$0
				Total Project Cost	\$8,964,550

Comments SWRPC regional priority project introduced in the 2021-2030 Ten Year Plan.

KENSINGTON (42610)

Route/Road NH107/NH150

Category INDIVIDUAL PROJECTS

Scope INTERSECTION RE-ALIGNMENT AND UPGRADES

Strategy TIER 3

Phase	Year	Funding	Program		
Preliminary Engineering	2025	382,178	None-Other		
Right of Way	2028	213,094	None-Other		
Construction	2030	1,986,008	None-Other		
		Total	\$2,581,280	Previous Funding	\$0
				Current TYP Funding	\$2,581,280
				Future Funding Required	\$0
				Total Project Cost	\$2,581,280

Comments RPC regional priority project introduced in the 2021-2030 Ten Year Plan.

LACONIA (24181)

Route/Road CENTENARY AVENUE

Category RED LIST BRIDGES

Scope BRIDGE REHAB,CENTENARY AVE BR #126/163-RED LIST OVER NH RR (845/467K). OWNERSHIP TRANSFER TO CITY

Strategy TIER 4

Phase	Year	Funding	Program
Preliminary Engineering	2025	57,035	MOBRR *
Right of Way	2025	2,067	MOBRR *
Construction	2025	386,971	MOBRR *
Construction	2026	1,119,345	MOBRR *

Total	\$1,565,418	Previous Funding	\$254,950
		Current TYP Funding	\$1,565,418
		Future Funding Required	\$0
		Total Project Cost	\$1,820,368

Comments None

LACONIA (41469)

Route/Road US 3 AND NH 11

Category BRIDGES

Scope ADDRESS BRIDGE CARRYING US 3 AND NH 11 OVER MILE HILL ROAD IN THE CITY OF LACONIA (121/028)

Strategy TIER 2

Phase	Year	Funding	Program
Preliminary Engineering	2026	250,015	Bridg-T1-2-Rehab-Rcn
Right of Way	2026	62,504	Bridg-T1-2-Rehab-Rcn
Construction	2027	3,240,822	Bridg-T1-2-Rehab-Rcn

Total	\$3,553,341	Previous Funding	\$339,240
		Current TYP Funding	\$3,553,341
		Future Funding Required	\$0
		Total Project Cost	\$3,892,581

Comments None

LACONIA (43731)

Route/Road ELM STREET

Category MANDATED FEDERAL

Scope CONST. 4,300LF OF SIDEWALK ON ELM ST. AND 8' WIDE MULIT-USE PATH ON THE OTHER SIDE OF ELM ST.

Strategy TIER 5

Phase	Year	Funding	Program
Preliminary Engineering	2025	39,976	TA *
Construction	2029	693,441	TA *
Construction	2029	3,298,929	NON-PAR (other)
Construction	2031	745,705	TA *
Total		\$4,778,051	
			Previous Funding
			\$89,950
			Current TYP Funding
			\$4,778,051
			Future Funding Required
			\$0
			Total Project Cost
			\$4,868,001

Comments None

LACONIA (43845)

Route/Road US3/WEIRS BLVD

Category BRIDGES

Scope REPLACE US-3 / WEIRS BLVD RED-LISTED BRIDGE OVER LANGLEY BRK (#135/128) INCLD ROADWAY IMPROVEMENTS

Strategy TIER 5

Phase	Year	Funding	Program
Preliminary Engineering	2026	354,928	SAB *
Right of Way	2026	53,768	SAB *
Construction	2026	2,507,227	Bridg-LPA-Rehab-Rcn
Total		\$2,915,923	
			Previous Funding
			\$0
			Current TYP Funding
			\$2,915,923
			Future Funding Required
			\$0
			Total Project Cost
			\$2,915,923

Comments None

2025 - 2034 Ten Year Plan

3/12/2024

LACONIA (44217)

Route/Road NH 107

Category INDIVIDUAL PROJECTS

Scope REHAB UNION AVE FROM MAIN ST TO GILFORD AVE (~3,000') INCLUDING BIKE/PED, ADA & STORMWATER IMPROVES

Strategy TIER 5

Phase	Year	Funding	Program
Construction	2034	3,248,586	Other Fed Aid

Total	\$3,248,586	Previous Funding	\$0
		Current TYP Funding	\$3,248,586
		Future Funding Required	\$1,716,565
		Total Project Cost	\$4,965,151

Comments LRPC Regional priority introduced as part of the 2025-2034 Ten Year Plan.

LANCASTER (22192)

Route/Road MOUNT ORNE ROAD

Category BRIDGES

Scope MOUNT ORNE ROAD OVER CONNECTICUT RIVER; MOUNT ORNE COVERED BRIDGE #039/105

Strategy TIER 5

Phase	Year	Funding	Program
Preliminary Engineering	2025	24,477	SAB *
Construction	2025	347,483	SAB *

Total	\$371,961	Previous Funding	\$0
		Current TYP Funding	\$371,961
		Future Funding Required	\$0
		Total Project Cost	\$371,961

Comments None

LANCASTER (44342)

Route/Road MCGARY HILL ROAD

Category BRIDGES

Scope REPLACE MCGARY HILL ROAD BRIDGE OVER
 BONE BROOK (BR#218/076)

Strategy TIER 5

Phase	Year	Funding	Program	
Preliminary Engineering	2033	248,650	SAB *	
Right of Way	2033	6,934	SAB *	
Construction	2033	1,402,039	MOBRR *	
Total		\$1,657,623		
			Previous Funding	\$0
			Current TYP Funding	\$1,657,623
			Future Funding Required	\$0
			Total Project Cost	\$1,657,623

Comments None

LANDAFF (44327)

Route/Road SYM NOYES ROAD

Category BRIDGES

Scope REPLACE SYM NOYES ROAD BRIDGE OVER MILL
 BROOK (BR#074/159)

Strategy TIER 5

Phase	Year	Funding	Program	
Preliminary Engineering	2030	240,632	SAB *	
Right of Way	2030	6,218	SAB *	
Construction	2030	1,357,364	MOBRR *	
Total		\$1,604,214		
			Previous Funding	\$0
			Current TYP Funding	\$1,604,214
			Future Funding Required	\$0
			Total Project Cost	\$1,604,214

Comments None

LEBANON (13558A)

Route/Road NH 12A

Category RED LIST BRIDGES

Scope NH 12A BRIDGE REPLACEMENT OVER B&M RR
 BRIDGE# 062/117 (MOBRR-221)

Strategy TIER 5

Phase	Year	Funding	Program		
Construction	2025	5,153,890	Bridg-LPA-Rehab-Rcn		
		Total	\$5,153,890	Previous Funding	\$11,155,000
				Current TYP Funding	\$5,153,890
				Future Funding Required	\$0
				Total Project Cost	\$16,308,890

Comments None

LEBANON (24221)

Route/Road TRUES BROOK RD OVER BLOODS BROOK

Category RED LIST BRIDGES

Scope BRIDGE REPLACEMENT-TRUES BROOK RD OVER
 BLOODS BROOK-BR. #066/059

Strategy TIER 5

Phase	Year	Funding	Program		
Preliminary Engineering	2025	461,653	SAB *		
Right of Way	2025	45,628	SAB *		
Construction	2025	4,044,300	MOBIL		
		Total	\$4,551,581	Previous Funding	\$0
				Current TYP Funding	\$4,551,581
				Future Funding Required	\$0
				Total Project Cost	\$4,551,581

Comments None

LEBANON (24222)

Route/Road NH 120 OVER NHRR (ABD)

Category RED LIST BRIDGES

Scope BRIDGE REHABILITATION; NH 120 OVER NHRR (ABD)-BR. #121/117

Strategy TIER 5

Phase	Year	Funding	Program
Preliminary Engineering	2026	279,958	SAB *
Right of Way	2026	5,377	SAB *
Construction	2026	1,782,998	MOBRR *
Total		\$2,068,334	
			Previous Funding
			Current TYP Funding
			Future Funding Required
			Total Project Cost
			\$0
			\$2,068,334
			\$0
			\$2,068,334

Comments None

LEBANON (29612)

Route/Road I89

Category INDIVIDUAL PROJECTS

Scope NH 120 INTERSECTION CAPACITY AND SAFETY IMPROVEMENTS FROM EXIT 18 TO ETNA RD

Strategy TIER 2

Phase	Year	Funding	Program
Right of Way	2025	978,718	Federal-Aid Highway
Construction	2026	1,927,427	Bridg-T1-2-Main-Pres
Construction	2026	2,889,603	Federal-Aid Highway
Construction	2027	11,614,144	Federal-Aid Highway
Total		\$17,409,892	
			Previous Funding
			Current TYP Funding
			Future Funding Required
			Total Project Cost
			\$2,282,500
			\$17,409,892
			\$0
			\$19,692,392

Comments None

LEBANON (40564)

Route/Road LEBANON MUNICIPAL AIRPORT

Category AIRPORT

Scope PRESERVATION, MODERNIZATION, AND/OR EXPANSION OF AIRPORT FACILITIES; PLANNING STUDIES.

Strategy ALL TIERS

Phase	Year	Funding	Program
Other	2025	11,560,706	Airport Improvement
Other	2026	7,513,210	Airport Improvement
Other	2027	833,668	Airport Improvement
Other	2028	2,131,482	Airport Improvement
Other	2029	2,531,657	Airport Improvement
Other	2030	1,381,752	Airport Improvement
Other	2031	1,432,876	Airport Improvement
Other	2032	6,686,519	Airport Improvement
Other	2033	1,540,871	Airport Improvement
Other	2034	1,597,883	Airport Improvement

Total	\$37,210,624	Previous Funding	\$0
		Current TYP Funding	\$37,210,624
		Future Funding Required	\$0
		Total Project Cost	\$37,210,624

Comments Only the current FAA fiscal year funding is known; future year funding is an estimate of funding needs and not a guarantee of funding.

LEBANON (40794)

Route/Road US 4 (MECHANIC ST)

Category INDIVIDUAL PROJECTS

Scope RECONSTRUCT MECHANIC ST / HIGH ST / MASCOMA ST INTERSECTION

Strategy TIER 2

Phase	Year	Funding	Program
Construction	2025	3,238,551	Federal-Aid-LPA

Total	\$3,238,551	Previous Funding	\$1,346,591
		Current TYP Funding	\$3,238,551
		Future Funding Required	\$0
		Total Project Cost	\$4,585,142

Comments None

LEBANON (41366)

Route/Road LAHAYE DRIVE

Category MANDATED FEDERAL

Scope CONSTRUCT BICYCLE AND PEDESTRIAN
 IMPROVEMENTS ALONG LAHAYE DR FROM NH RTE
 120 TO MOUNT SUPPORT RD

Strategy TIER 5

Phase	Year	Funding	Program		
Construction	2026	828,034	TA *		
Total		\$828,034		Previous Funding	\$190,870
				Current TYP Funding	\$828,034
				Future Funding Required	\$0
				Total Project Cost	\$1,018,904

Comments None

LEBANON (42604)

Route/Road US4/MECHANIC ST/SLAYTON HILL RD

Category INDIVIDUAL PROJECTS

Scope INTERSECTION IMPROVEMENT

Strategy TIER 5

Phase	Year	Funding	Program		
Preliminary Engineering	2025	347,434	Federal-Aid-LPA		
Right of Way	2027	249,081	Federal-Aid-LPA		
Construction	2029	4,309,449	Federal-Aid-LPA		
Total		\$4,905,964		Previous Funding	\$0
				Current TYP Funding	\$4,905,964
				Future Funding Required	\$0
				Total Project Cost	\$4,905,964

Comments UVLSRPC regional priority project introduced in the 2021-2030 Ten Year Plan.

LEBANON (43437)

Route/Road I-89, NH 10 SB

Category BRIDGES

Scope ADDRESS BRIDGE (099/111) CARRYING I-89, NH 10
 SB RAMP OVER MASCOMA RIVER IN THE TOWN OF
 LEBANON

Strategy TIER 1

Phase	Year	Funding	Program
Preliminary Engineering	2025	120,547	Bridg-T1-2-Rehab-Rcn
Preliminary Engineering	2026	62,504	Bridg-T1-2-Rehab-Rcn
Preliminary Engineering	2028	67,215	Bridg-T1-2-Rehab-Rcn
Preliminary Engineering	2029	139,403	Bridg-T1-2-Rehab-Rcn
Preliminary Engineering	2030	72,281	Bridg-T1-2-Rehab-Rcn
Right of Way	2029	6,970	Bridg-T1-2-Rehab-Rcn
Construction	2030	2,312,978	Bridg-T1-2-Rehab-Rcn
Total		\$2,781,897	
			Previous Funding
			Current TYP Funding
			Future Funding Required
			Total Project Cost
			\$0
			\$2,781,897
			\$0
			\$2,781,897

Comments None

LEBANON (44016)

Route/Road MECHANIC ST.

Category MANDATED FEDERAL

Scope MECHANIC STREET SIDEWALK PROJECT- AS
 IDENTIFIED IN CDS 2022 LEGISLATURE

Strategy TIER 5

Phase	Year	Funding	Program
Construction	2025	64,488	NON-PAR (other)
Construction	2025	257,313	EAR-NH089
Total		\$321,801	
			Previous Funding
			Current TYP Funding
			Future Funding Required
			Total Project Cost
			\$105,500
			\$321,801
			\$0
			\$427,301

Comments None

LEBANON (44234)

Route/Road HANOVER ST.

Category INDIVIDUAL PROJECTS

Scope COMPLETE ST. IMPRVS TO HANOVER ST. FROM
 NH120 TO HIGH ST (~1400LF) INC BK
 LNS/SDWLKS/INTRSCT IMPROV

Strategy TIER 5

Phase	Year	Funding	Program
Preliminary Engineering	2027	590,366	Other Fed Aid
Right of Way	2031	57,251	Other Fed Aid
Construction	2033	5,383,879	Other Fed Aid
Total		\$6,031,496	
			Previous Funding
			\$0
			Current TYP Funding
			\$6,031,496
			Future Funding Required
			\$0
			Total Project Cost
			\$6,031,496

Comments UVLSRPC Regional priority introduced as part of the 2025-2034 Ten Year Plan.

LEBANON (44353)

Route/Road MASCOMA RIVER GREENWAY (MRG)

Category MANDATED FEDERAL

Scope EXTEND BIKE/PED PATH 1.3MI FROM CURRENT
 TERMINUS AT GLEN RD WESTWARD TO SIDEWALK
 NETWORK ON RT12A

Strategy TIER 5

Phase	Year	Funding	Program
Preliminary Engineering	2026	203,998	CMAQ *
Preliminary Engineering	2028	94,017	CMAQ *
Construction	2029	2,553,110	CMAQ *
Total		\$2,851,124	
			Previous Funding
			\$0
			Current TYP Funding
			\$2,851,124
			Future Funding Required
			\$0
			Total Project Cost
			\$2,851,124

Comments None

LEE (41322)

Route/Road NH ROUTE 125

Category RED LIST BRIDGES

Scope BRIDGE REPLACEMENT OF CULVERT CARRYING
 NH 125 OVER LITTLE RIVER BR NO 073/084

Strategy TIER 4

Phase	Year	Funding	Program		
Construction	2025	4,448,730	Bridg-T1-2-Rehab-Rcn		
		Total			
				Previous Funding	\$2,502,500
				Current TYP Funding	\$4,448,730
				Future Funding Required	\$0
				Total Project Cost	\$6,951,230

Comments None

LEE (42876)

Route/Road RTE 125

Category MANDATED FEDERAL

Scope CONSTRUCT UP TO AN 80 SPACE PARK AND RIDE
 LOT NEAR THE JUNCTION OF US4 AND NH125.

Strategy TIER 4

Phase	Year	Funding	Program		
Construction	2025	934,242	CMAQ *		
		Total			
				Previous Funding	\$220,000
				Current TYP Funding	\$934,242
				Future Funding Required	\$0
				Total Project Cost	\$1,154,242

Comments None

LEE (44261)

Route/Road NH 155/LEE HOOK/GEORGE BENNET RD.

Category INDIVIDUAL PROJECTS

Scope INTERSECT REALIGNMENT & ELIMINATION OF CONNECTOR BETWEEN GEORGE BENNET RD & LEE HOOK RD. ~600LF

Strategy TIER 4

Phase	Year	Funding	Program
Preliminary Engineering	2029	395,738	Other Fed Aid
Right of Way	2031	7,093	Other Fed Aid
Construction	2033	839,004	Other Fed Aid
Total		\$1,241,835	
Previous Funding			\$0
Current TYP Funding			\$1,241,835
Future Funding Required			\$0
Total Project Cost			\$1,241,835

Comments SRPC Regional priority introduced as part of the 2025-2034 Ten Year Plan.

LITCHFIELD (44229)

Route/Road NH3A/CORNING RD.

Category INDIVIDUAL PROJECTS

Scope INTERSECTION SAFETY IMPROVEMENTS TO NH3A/CORNING RD. INTERSECTION ~1400LF

Strategy TIER 2

Phase	Year	Funding	Program
Preliminary Engineering	2030	547,174	Other Fed Aid
Right of Way	2032	147,103	Other Fed Aid
Construction	2034	1,827,100	Other Fed Aid
Total		\$2,521,377	
Previous Funding			\$0
Current TYP Funding			\$2,521,377
Future Funding Required			\$0
Total Project Cost			\$2,521,377

Comments NRPC Regional priority introduced as part of the 2025-2034 Ten Year Plan.

LITTLETON (43802)

Route/Road I-93

Category BRIDGES

Scope PAINTING TWO BRIDGES CARRYING I-93 BRIDGES
 IN LITTLETON.

Strategy TIER 1

Phase	Year	Funding	Program		
Construction	2026	3,091,217	Bridg-T1-2-Main-Pres		
		Total	\$3,091,217	Previous Funding	\$0
				Current TYP Funding	\$3,091,217
				Future Funding Required	\$0
				Total Project Cost	\$3,091,217

Comments None

LITTLETON (43809)

Route/Road I-93

Category BRIDGES

Scope PRESERVATION OF 4 BRIDGES IN LITTLETON
 CARRYING I-93 OVER AMMONOOSUC RIVER AND
 NHRR(ABD).

Strategy TIER 1

Phase	Year	Funding	Program		
Construction	2025	2,269,993	Bridg-T1-2-Main-Pres		
		Total	\$2,269,993	Previous Funding	\$4,647,500
				Current TYP Funding	\$2,269,993
				Future Funding Required	\$0
				Total Project Cost	\$6,917,493

Comments None

LITTLETON (43844)

Route/Road US 302

Category INDIVIDUAL PROJECTS

Scope PEDESTRIAN IMPROVEMENTS ALONG ROUTE 302
 FROM NEAR OLD COUNTY RD TO NEAR LOWE'S

Strategy TIER 2

Phase	Year	Funding	Program
Preliminary Engineering	2025	373,113	Other Fed Aid
Right of Way	2028	23,776	Other Fed Aid
Construction	2030	4,474,389	Other Fed Aid
Total		\$4,871,277	
			Previous Funding
			Current TYP Funding
			Future Funding Required
			Total Project Cost
			\$0
			\$4,871,277
			\$0
			\$4,871,277

Comments None

LITTLETON, NH - WATERFORD, VT (27711)

Route/Road NH ROUTE 18

Category RED LIST BRIDGES

Scope DECK REPLACEMENT AND PAINTING OF RED LIST
 BRIDGE CARRYING NH 18 OVER CONNECTICUT
 RIVER (109/134)

Strategy TIER 3

Phase	Year	Funding	Program
Construction	2025	1,461,180	NON-PAR (Vermont)
Construction	2025	3,214,596	Bridg-T3-4-Rehab-Rcn
Total		\$4,675,776	
			Previous Funding
			Current TYP Funding
			Future Funding Required
			Total Project Cost
			\$935,450
			\$4,675,776
			\$0
			\$5,611,226

Comments None

LONDONDERRY (41593)

Route/Road NH28/NH128

Category INDIVIDUAL PROJECTS

Scope SAFETY & OPERATIONAL IMPROVEMENTS AT THE INTERSECTION OF NH 28/NH 128

Strategy TIER 2

Phase	Year	Funding	Program		
Preliminary Engineering	2026	212,923	None-Highway		
Right of Way	2026	253,580	None-Highway		
Construction	2028	6,589,499	Federal-Aid Highway		
Total		\$7,056,002		Previous Funding	\$880,000
				Current TYP Funding	\$7,056,002
				Future Funding Required	\$0
				Total Project Cost	\$7,936,002

Comments SNHPC regional priority project introduced in the 2019-2028 Ten Year Plan.

LONDONDERRY (41715)

Route/Road NH 28/STONEHENGE ROAD

Category INDIVIDUAL PROJECTS

Scope OPERATIONAL AND CAPACITY IMPROVEMENTS AT THE INTERSECTION OF NH 28 & STONEHENGE ROAD.

Strategy TIER 2

Phase	Year	Funding	Program		
Construction	2025	3,850,000	Federal-Aid Highway		
Total		\$3,850,000		Previous Funding	\$1,036,000
				Current TYP Funding	\$3,850,000
				Future Funding Required	\$0
				Total Project Cost	\$4,886,000

Comments None

LONDONDERRY (42508)

Route/Road HARVEY RD. WEBSTER RD. GRENIER FIELD RD.

Category MANDATED FEDERAL

Scope CONSTRUCT A 1 MILE MULTI-USE PATH ALONG THE SIDE OF HARVEY RD. WEBSTER RD, AND GRENIER FIELD RD.

Strategy TIER 5

Phase	Year	Funding	Program		
Construction	2025	426,414	TA *		
Total		\$426,414		Previous Funding	\$833,654
				Current TYP Funding	\$426,414
				Future Funding Required	\$0
				Total Project Cost	\$1,260,068

Comments None

LONDONDERRY (44361)

Route/Road LONDONDERRY RAIL TRAIL

Category MANDATED FEDERAL

Scope CONST. 2,580 LF OF MULTI-USE PATH TO COMPLETE THE LAST PHASE (PHASE 7) OF THE LONDONDERRY RAIL TRAIL

Strategy TIER 6

Phase	Year	Funding	Program		
Preliminary Engineering	2025	72,590	CMAQ *		
Preliminary Engineering	2027	33,455	CMAQ *		
Right of Way	2027	11,152	CMAQ *		
Construction	2028	483,371	CMAQ *		
Total		\$600,568		Previous Funding	\$0
				Current TYP Funding	\$600,568
				Future Funding Required	\$0
				Total Project Cost	\$600,568

Comments None

LONDONDERRY (44537)

Route/Road STOKES ROAD

Category RED LIST BRIDGES

Scope REPLACE STOKES HILL ROAD BRIDGE #077/151
 OVER LITTLE COHAS BROOK

Strategy TIER 5

Phase	Year	Funding	Program	
Preliminary Engineering	2029	157,576	SAB *	
Right of Way	2029	5,996	SAB *	
Construction	2029	443,466	SAB *	
Construction	2030	459,875	SAB *	
Total		\$1,066,913		
			Previous Funding	\$0
			Current TYP Funding	\$1,066,913
			Future Funding Required	\$0
			Total Project Cost	\$1,066,913

Comments None

LONDONDERRY (44632)

Route/Road ROCKINGHAM RD

Category MANDATED FEDERAL

Scope INSTALL(2) ELECTRIC VEHICLE DC FAST
 CHARGING STATIONS AT OUR PLANNED
 CONVENIENCE STORE/FUELING SITE

Strategy TIER 6

Phase	Year	Funding	Program	
Preliminary Engineering	2028	49,067	CMAQ *	
Construction	2033	529,572	CMAQ *	
Total		\$578,639		
			Previous Funding	\$0
			Current TYP Funding	\$578,639
			Future Funding Required	\$0
			Total Project Cost	\$578,639

Comments None

LONDONDERRY-WINDHAM-SEABROOK (44355)

Route/Road NH 102/NH 111/US 1

Category MANDATED FEDERAL

Scope IMPLEMENT IMPROVEMENTS ON 3 SIGNALIZED
 CORRIDORS IN LONDONDERRY NH102 ,WINDHAM
 NH111 & SEABROOK US1

Strategy TIER 2

Phase	Year	Funding	Program
Preliminary Engineering	2025	119,774	CMAQ *
Preliminary Engineering	2027	55,200	CMAQ *
Construction	2030	752,364	CMAQ *

Total	\$927,338	Previous Funding	\$0
		Current TYP Funding	\$927,338
		Future Funding Required	\$0
		Total Project Cost	\$927,338

Comments None

LOUDON - CANTERBURY (29613C)

Route/Road NH RTE 106

Category INDIVIDUAL PROJECTS

Scope NH 106 ROADWAY WIDEN(PH 3) HEMLOCK HILL DR
 TO APPROX. CLOUGH POND RD (~2.7M)

Strategy TIER 2

Phase	Year	Funding	Program
Construction	2027	1,794,313	None-Highway
Construction	2028	11,390,302	Federal-Aid Highway
Construction	2029	10,212,923	Federal-Aid Highway

Total	\$23,397,538	Previous Funding	\$1,572,372
		Current TYP Funding	\$23,397,538
		Future Funding Required	\$0
		Total Project Cost	\$24,969,910

Comments None

2025 - 2034 Ten Year Plan

3/12/2024

LOUDON (40632)

Route/Road NH 106 AND SOUTH VILLAGE ROAD

Category INDIVIDUAL PROJECTS

Scope INTERSECTION IMPROVEMENTS

Strategy TIER 2

Phase	Year	Funding	Program		
Construction	2026	3,640,883	Federal-Aid Highway		
		Total	\$3,640,883	Previous Funding	\$417,219
				Current TYP Funding	\$3,640,883
				Future Funding Required	\$0
				Total Project Cost	\$4,058,102

Comments None

LOUDON (44313)

Route/Road WALES BRIDGE RD

Category BRIDGES

Scope REPLACE WALES BRIDGE RD BRIDGE OVER
 SOUCCOOK RIVER (BRG#054/065)

Strategy TIER 5

Phase	Year	Funding	Program		
Preliminary Engineering	2029	586,052	SAB *		
Right of Way	2029	5,996	SAB *		
Construction	2029	3,314,965	MOBRR *		
		Total	\$3,907,013	Previous Funding	\$0
				Current TYP Funding	\$3,907,013
				Future Funding Required	\$0
				Total Project Cost	\$3,907,013

Comments None

2025 - 2034 Ten Year Plan

LYME (44328)

Route/Road PINNACLE ROAD

Category BRIDGES

Scope REPLACE PINNACLE ROAD BRIDGE OVER TROUT
 BROOK (BR#113/147)

Strategy TIER 5

Phase	Year	Funding	Program	
Preliminary Engineering	2030	218,994	SAB *	
Right of Way	2030	6,218	SAB *	
Construction	2030	1,234,374	MOBRR *	
Total		\$1,459,586		
			Previous Funding	\$0
			Current TYP Funding	\$1,459,586
			Future Funding Required	\$0
			Total Project Cost	\$1,459,586

Comments None

LYNDEBOROUGH (41435)

Route/Road NHRR

Category RED LIST BRIDGES

Scope ADDRESS RED LIST BRIDGE CARRYING NHRR
 OVER GLASS FACTORY ROAD IN THE TOWN OF
 LYNDEBOROUGH (108/070)

Strategy TIER 6

Phase	Year	Funding	Program	
Preliminary Engineering	2026	128,507	Bridg-T3-4-Rehab-Rcn	
Preliminary Engineering	2027	133,262	Bridg-T3-4-Rehab-Rcn	
Construction	2028	1,381,933	Bridg-T3-4-Rehab-Rcn	
Total		\$1,643,703		
			Previous Funding	\$0
			Current TYP Funding	\$1,643,703
			Future Funding Required	\$0
			Total Project Cost	\$1,643,703

Comments None

2025 - 2034 Ten Year Plan

MADBURY (41462)

Route/Road FRESHET ROAD OVER JOHNSON CREEK

Category RED LIST BRIDGES

Scope BRIDGE REPLACEMENT-FEDSHET ROAD OVER JOHNSON CREEK-BR. #160/086

Strategy TIER 5

Phase	Year	Funding	Program	
Preliminary Engineering	2026	173,030	SAB *	
Right of Way	2026	6,173	SAB *	
Construction	2026	597,550	SAB *	
Construction	2027	806,937	SAB *	
Total		\$1,583,690		
			Previous Funding	\$0
			Current TYP Funding	\$1,583,690
			Future Funding Required	\$0
			Total Project Cost	\$1,583,690

Comments None

MADBURY (41596)

Route/Road MADBURY RD

Category INDIVIDUAL PROJECTS

Scope PLANNING STUDY TO IDENTIFY POTENTIAL INTERSECTION SAFETY IMPROVEMENTS TO THE NH 155/MADBURY ROAD/TO

Strategy TIER 3

Phase	Year	Funding	Program	
Preliminary Engineering	2028	707,488	None-Highway	
Total		\$707,488		
			Previous Funding	\$0
			Current TYP Funding	\$707,488
			Future Funding Required	\$0
			Total Project Cost	\$707,488

Comments SRPC regional priority project introduced in the 2019-2028 Ten Year Plan.

MANCHESTER (15837)

Route/Road US 3 (ELM STREET)

Category BRIDGES

Scope BRIDGE REHABILITATION-US 3 (ELM ST) OVER
 B&MRR-BR. #144/075

Strategy TIER 5

Phase	Year	Funding	Program	
Preliminary Engineering	2025	511,933	SAB *	
Right of Way	2025	29,764	SAB *	
Construction	2025	5,088,170	Bridg-LPA-Rehab-Rcn	
Total		\$5,629,867		
			Previous Funding	\$0
			Current TYP Funding	\$5,629,867
			Future Funding Required	\$0
			Total Project Cost	\$5,629,867

Comments None

MANCHESTER (16099)

Route/Road I-293 / FEE TPK

Category INDIVIDUAL PROJECTS

Scope PRELIMINARY ENGINEERING & ROW FOR
 RECONSTRUCTION OF THE F.E. EVERETT
 TURNPIKE AT EXITS 6 AND 7

Strategy TIER 1

Phase	Year	Funding	Program	
Preliminary Engineering	2025	3,111,000	TPK *	
Preliminary Engineering	2026	3,226,107	TPK *	
Preliminary Engineering	2027	1,491,791	TPK *	
Right of Way	2025	3,068,478	TPK *	
Right of Way	2026	4,110,183	TPK *	
Right of Way	2027	3,412,737	TPK *	
Total		\$18,420,296		
			Previous Funding	\$8,859,789
			Current TYP Funding	\$18,420,296
			Future Funding Required	\$0
			Total Project Cost	\$27,280,085

Comments None

MANCHESTER (16099A)

Route/Road RECONSTRUCT AND WIDENING OF EXIT 6 (AMOSKEAG) **Category** INDIVIDUAL PROJECTS

Scope RECONSTRUCT AND WIDEN EXIT 6 (AMOSKEAG) IN MANCHESTER. **Strategy** TIER 1

Phase	Year	Funding	Program	
Construction	2031	12,395,375	TPK *	
Construction	2032	43,221,990	TPK *	
Construction	2033	43,706,685	TPK *	
Construction	2034	44,196,813	TPK *	
Total		\$143,520,863		
			Previous Funding	\$0
			Current TYP Funding	\$143,520,863
			Future Funding Required	\$0
			Total Project Cost	\$143,520,863

Comments None

MANCHESTER (16099B)

Route/Road EXIT 7 FEE TURNPIKE **Category** INDIVIDUAL PROJECTS

Scope RECONSTRUCT EXIT 7 **Strategy** TIER 1

Phase	Year	Funding	Program	
Construction	2029	21,463,370	TPK *	
Construction	2030	32,154,165	TPK *	
Construction	2031	16,257,371	TPK *	
Total		\$69,874,906		
			Previous Funding	\$0
			Current TYP Funding	\$69,874,906
			Future Funding Required	\$0
			Total Project Cost	\$69,874,906

Comments None

MANCHESTER (24206)

Route/Road SALMON STREET WB OVER RD, BMRR,
 MARRIMACK RIVER AND RAMP

Category BRIDGES

Scope BRIDGE REHAB-SALMON ST WB OVER RD, BMRR,
 MERRIMACK RIVER, RAMP-BR. #106/072

Strategy TIER 5

Phase	Year	Funding	Program	
Preliminary Engineering	2028	774,800	SAB *	
Right of Way	2028	6,476	SAB *	
Construction	2028	4,843,081	Bridg-LPA-Rehab-Rcn	
Construction	2029	2,202,941	Bridg-LPA-Rehab-Rcn	
Total		\$7,827,298		
			Previous Funding	\$0
			Current TYP Funding	\$7,827,298
			Future Funding Required	\$0
			Total Project Cost	\$7,827,298

Comments None

MANCHESTER (24212)

Route/Road SALMON ST EB OVER RD, BMRR, MERRIMACK
 RIVER AND RAMP

Category BRIDGES

Scope AMOSKEG EAST BND - SALMON ST OVER RD,RR,&
 RIVER (BRG#107/072) AND ADJACENT RAMP "E"
 (BRG#107/071)

Strategy TIER 5

Phase	Year	Funding	Program	
Construction	2026	5,607,607	Bridg-LPA-Rehab-Rcn	
Total		\$5,607,607		
			Previous Funding	\$7,429,310
			Current TYP Funding	\$5,607,607
			Future Funding Required	\$0
			Total Project Cost	\$13,036,917

Comments None

MANCHESTER (40428)

Route/Road RAIL TRAIL

Category MANDATED FEDERAL

Scope CONSTRUCT MULTI-USE PATH ALONG BAKER ST,
 BROWN AVE, DUBISZ ST, AND SUNDIAL AVE.
 (14-25TAP)

Strategy TIER 5

Phase	Year	Funding	Program		
Construction	2025	352,699	TA *		
Total		\$352,699		Previous Funding	\$507,414
				Current TYP Funding	\$352,699
				Future Funding Required	\$0
				Total Project Cost	\$860,113

Comments None

MANCHESTER (40563)

Route/Road MANCHESTER-BOSTON REGIONAL AIRPORT

Category AIRPORT

Scope PRESERVATION, MODERNIZATION, AND/OR
 EXPANSION OF AIRPORT FACILITIES; PLANNING
 STUDIES.

Strategy ALL TIERS

Phase	Year	Funding	Program		
Other	2025	15,927,743	Airport Improvement		
Other	2026	5,137,874	Airport Improvement		
Other	2027	5,327,976	Airport Improvement		
Other	2028	5,525,111	Airport Improvement		
Other	2029	5,729,540	Airport Improvement		
Other	2030	5,941,533	Airport Improvement		
Other	2031	6,161,370	Airport Improvement		
Other	2032	6,389,340	Airport Improvement		
Other	2033	6,625,746	Airport Improvement		
Other	2034	6,870,898	Airport Improvement		
Total		\$69,637,131		Previous Funding	\$0
				Current TYP Funding	\$69,637,131
				Future Funding Required	\$0
				Total Project Cost	\$69,637,131

Comments Only the current FAA fiscal year funding is known; future year funding is an estimate of funding needs and not a guarantee of funding.

MANCHESTER (41594)

Route/Road I-293

Category INDIVIDUAL PROJECTS

Scope OPERATIONAL IMPROVEMENTS AT THE I-293 EXIT
 1 INTERCHANGE (SOUTH WILLOW ST.)

Strategy TIER 1

Phase	Year	Funding	Program
Preliminary Engineering	2026	187,512	None-Highway
Right of Way	2026	64,097	None-Highway
Construction	2028	1,792,143	None-Highway
Total		\$2,043,752	
			Previous Funding
			\$174,370
			Current TYP Funding
			\$2,043,752
			Future Funding Required
			\$0
			Total Project Cost
			\$2,218,122

Comments SNHPC regional priority project introduced in the 2019-2028 Ten Year Plan.

MANCHESTER (42509)

Route/Road PERIMETER RD. SOUTH WILLOW ST. HARVEY RD.

Category MANDATED FEDERAL

Scope CONST. ADA COMPLIANT PEDESTRIAN BICYCLE
 TRAIL ALONG PERIMETER RD., SOUTH WILLOW ST.
 AND HARVEY RD.

Strategy TIER 5

Phase	Year	Funding	Program
Preliminary Engineering	2025	53,302	TA *
Right of Way	2025	26,651	TA *
Construction	2026	509,269	TA *
Construction	2027	264,055	TA *
Construction	2028	136,913	TA *
Total		\$990,190	
			Previous Funding
			\$102,800
			Current TYP Funding
			\$990,190
			Future Funding Required
			\$0
			Total Project Cost
			\$1,092,990

Comments None

MANCHESTER (42886)

Route/Road RIVER RD/BICENTENNIAL DR

Category MANDATED FEDERAL

Scope CONSTRUCT A ROUNDABOUT AT ENTRANCE OF
 DERRYFIELD SCHOOL AT RIVER RD/BICENTENNIAL
 RD INTERSECTION

Strategy TIER 5

Phase	Year	Funding	Program		
Construction	2025	1,705,865	CMAQ *		
Total		\$1,705,865		Previous Funding	\$200,000
				Current TYP Funding	\$1,705,865
				Future Funding Required	\$0
				Total Project Cost	\$1,905,865

Comments None

MANCHESTER (43730)

Route/Road CANAL STREET

Category MANDATED FEDERAL

Scope CONST. 4,800 LF OF MULTI-USE PATH ALONG
 CANAL STREET.

Strategy TIER 5

Phase	Year	Funding	Program		
Preliminary Engineering	2026	85,232	TA *		
Construction	2030	328,548	TA *		
Construction	2031	1,022,113	TA *		
Total		\$1,435,892		Previous Funding	\$175,000
				Current TYP Funding	\$1,435,892
				Future Funding Required	\$0
				Total Project Cost	\$1,610,892

Comments None

2025 - 2034 Ten Year Plan

MANCHESTER (43826)

Route/Road VARIOUS

Category INDIVIDUAL PROJECTS

Scope MANCH. MILLYARD PROJECTS FUNDED BY RAISE GRANT (INTRSECT IMPROVS/BIKE/PED PATH/ROADWAY IMPROVS)

Strategy TIER 5

Phase	Year	Funding	Program
Construction	2025	5,075,217	RAISE GRANT
Construction	2026	3,542,970	RAISE GRANT
Construction	2027	1,840,637	RAISE GRANT
Total		\$10,458,823	
			Previous Funding
			\$18,874,400
			Current TYP Funding
			\$10,458,823
			Future Funding Required
			\$0
			Total Project Cost
			\$29,333,223

Comments None

MANCHESTER (43850)

Route/Road EDDY RD/293

Category INDIVIDUAL PROJECTS

Scope EDDY RD/EXIT 6 SB ON-RAMP INTERSECTION SAFETY IMPROVEMENTS (FED-AID)

Strategy TIER 2

Phase	Year	Funding	Program
Right of Way	2025	53,301	Other Fed Aid
Construction	2026	2,321,507	Other Fed Aid
Total		\$2,374,809	
			Previous Funding
			\$350,000
			Current TYP Funding
			\$2,374,809
			Future Funding Required
			\$0
			Total Project Cost
			\$2,724,809

Comments None

MANCHESTER (43960)

Route/Road NH 28

Category MANDATED FEDERAL

Scope SHEFFIELD RD INTERSECTION SAFETY IMPROVEMENTS

Strategy TIER 2

Phase	Year	Funding	Program		
Construction	2025	1,289,904	HSIP *		
Total		\$1,289,904		Previous Funding	\$628,540
				Current TYP Funding	\$1,289,904
				Future Funding Required	\$0
				Total Project Cost	\$1,918,444

Comments None

MANCHESTER (44221)

Route/Road EXIT8/WELLINGTON RD

Category INDIVIDUAL PROJECTS

Scope EX8/WELLINGTON RD IMPRVS (CAPCTY IMPRVS INCL. LIM BIKE LANES) FROM ~CIRCLAR DR. TO ESTRN AVE ~1.4M

Strategy TIER 5

Phase	Year	Funding	Program		
Preliminary Engineering	2030	580,688	Other Fed Aid		
Right of Way	2032	58,841	Other Fed Aid		
Construction	2034	6,806,433	Other Fed Aid		
Total		\$7,445,963		Previous Funding	\$0
				Current TYP Funding	\$7,445,963
				Future Funding Required	\$0
				Total Project Cost	\$7,445,963

Comments SNHPC Regional priority introduced as part of the 2025-2034 Ten Year Plan.

MANCHESTER (44352)

Route/Road RTE 28A

Category MANDATED FEDERAL

Scope SIGNAL WORK, CON TURN LANES, SIDEWALK REPAIR TO A 1.7MI SECTION BETWEEN BRIDGE ST-CILLEY RD/HUSE RD.

Strategy TIER 5

Phase	Year	Funding	Program
Preliminary Engineering	2026	301,103	CMAQ *
Preliminary Engineering	2029	143,905	CMAQ *
Right of Way	2029	359,762	CMAQ *
Construction	2031	2,966,055	CMAQ *
Total		\$3,770,824	
			Previous Funding
			\$0
			Current TYP Funding
			\$3,770,824
			Future Funding Required
			\$0
			Total Project Cost
			\$3,770,824

Comments None

MANCHESTER-HOOKSETT (43071A)

Route/Road I-93

Category INTERSTATE MAINTENANCE

Scope RESURFACING NB I-93 FROM EXIT 6 NORTHERLY TO I-293. INCLUDES INTERCHANGES 6, 7, 8, 9, 10, AND I-293

Strategy TIER 1

Phase	Year	Funding	Program
Construction	2025	4,562,800	Pave-T1-Resurf
Total		\$4,562,800	
			Previous Funding
			\$4,442,900
			Current TYP Funding
			\$4,562,800
			Future Funding Required
			\$0
			Total Project Cost
			\$9,005,700

Comments None

2025 - 2034 Ten Year Plan

3/12/2024

MARLOW (40088)

Route/Road NH 10, NH 123

Category BRIDGES

Scope ADDRESS BRIDGE CARRYING NH 10 & NH 123
 OVER ASHUELOT RIVER (BR NO 116/091)

Strategy TIER 3

Phase	Year	Funding	Program		
Construction	2026	1,005,470	Bridg-T3-4-Rehab-Rcn		
Total		\$1,005,470		Previous Funding	\$150,000
				Current TYP Funding	\$1,005,470
				Future Funding Required	\$0
				Total Project Cost	\$1,155,470

Comments None

MEREDITH (43533)

Route/Road NH 25

Category INDIVIDUAL PROJECTS

Scope INTERSECTION IMPROVEMENTS FOR LAKER LANE,
 TRUE RD, QUARRY RD AND PATRICIAN SHORE
 CIRCLE WITH NH 25.

Strategy TIER 2

Phase	Year	Funding	Program		
Preliminary Engineering	2027	490,669	None-Highway		
Right of Way	2030	68,397	None-Highway		
Construction	2032	5,222,171	None-Highway		
Total		\$5,781,237		Previous Funding	\$0
				Current TYP Funding	\$5,781,237
				Future Funding Required	\$0
				Total Project Cost	\$5,781,237

Comments LRPC regional priority for the 2023-2032 Ten Year Plan.

2025 - 2034 Ten Year Plan

MEREDITH (44285)

Route/Road NH ROUTE 25

Category INDIVIDUAL PROJECTS

Scope WIDEN NH ROUTE 25 FOR LEFT AND RIGHT TURN LANES AT THE LAKER LANE INT. REPLACE 1050 LF SIDEWALK.

Strategy TIER 2

Phase	Year	Funding	Program
Preliminary Engineering	2025	118,461	CMAQ *
Preliminary Engineering	2027	54,596	CMAQ *
Right of Way	2027	111,991	CMAQ *
Construction	2028	1,252,801	CMAQ *
Total		\$1,537,849	

Previous Funding	\$0
Current TYP Funding	\$1,537,849
Future Funding Required	\$0
Total Project Cost	\$1,537,849

Comments None

MERRIMACK (10136D)

Route/Road NH 101A

Category INDIVIDUAL PROJECTS

Scope SAFETY IMPR. AT NH 101A / CONT. BLVD & AT CRAFTSMAN LANE / BOSTON POST RD

Strategy TIER 2

Phase	Year	Funding	Program
Construction	2025	359,321	Other Fed Aid
Total		\$359,321	

Previous Funding	\$8,790,000
Current TYP Funding	\$359,321
Future Funding Required	\$0
Total Project Cost	\$9,149,321

Comments None

MERRIMACK (29174)

Route/Road US 3 FROM WIRE RD TO BABOOSIC BROOK

Category BRIDGES

Scope BRIDGE REPLACEMENT US-3 OVER BABOOSIC BRK
 (BR# 118/135) & RECONSTRUCT WIRE RD / US-3
 INTERSECTION

Strategy TIER 5

Phase	Year	Funding	Program	
Preliminary Engineering	2025	1,097,368	SAB *	
Right of Way	2025	67,405	SAB *	
Construction	2025	1,555,500	Federal-Aid-LPA	
Construction	2025	5,807,200	Bridg-LPA-Rehab-Rcn	
Total		\$8,527,473		
			Previous Funding	\$0
			Current TYP Funding	\$8,527,473
			Future Funding Required	\$0
			Total Project Cost	\$8,527,473

Comments None

MERRIMACK (43541)

Route/Road SOUHEGAN RAIL TRAIL BRIDGE (#112/115) NEAR FE
 EVERETT TPK

Category INDIVIDUAL PROJECTS

Scope REHAB SOUHEGAN RAIL TRAIL PEDESTRIAN
 BRIDGE (BRG #112/115) OVER SOUHEGAN RIVER
 ADJACENT TO FE TPK

Strategy TIER 5

Phase	Year	Funding	Program	
Preliminary Engineering	2032	411,890	SAB *	
Right of Way	2032	7,355	SAB *	
Construction	2032	1,044,434	MOBRR *	
Total		\$1,463,679		
			Previous Funding	\$0
			Current TYP Funding	\$1,463,679
			Future Funding Required	\$0
			Total Project Cost	\$1,463,679

Comments NRPC regional priority project introduced in the 2023-2032 Ten Year Plan.

MERRIMACK (43733)

Route/Road US ROUTE 3

Category MANDATED FEDERAL

Scope CONST. 3,600 LF OF SIDEWALK ALONG US3 FROM
 CHAMBERLAIN BRIDGE TO MERRIMACK 360 PLAZA.

Strategy TIER 5

Phase	Year	Funding	Program		
Preliminary Engineering	2026	49,265	TA *		
Right of Way	2031	64,734	TA *		
Construction	2032	1,495,209	TA *		
Total		\$1,609,207		Previous Funding	\$106,894
				Current TYP Funding	\$1,609,207
				Future Funding Required	\$0
				Total Project Cost	\$1,716,101

Comments None

MERRIMACK (44230)

Route/Road NATICOOK RD/ CAMP SARGENT RD

Category INDIVIDUAL PROJECTS

Scope INTERSECTION RE-ALIGNMENT @ NATICOOK LAKE
 & CAMP SARGENT RDS. ~1,000LF.

Strategy TIER 5

Phase	Year	Funding	Program		
Preliminary Engineering	2030	248,715	Other Fed Aid		
Total		\$248,715		Previous Funding	\$0
				Current TYP Funding	\$248,715
				Future Funding Required	\$1,193,044
				Total Project Cost	\$1,441,759

Comments NRPC Regional priority introduced as part of the 2025-2034 Ten Year Plan.

MERRIMACK (44339)

Route/Road US 3

Category BRIDGES

Scope REHABILITATE/RESTORE HISTORIC US 3 BRIDGE
 OVER SOUHEGAN RIVER (BR#116/120)

Strategy TIER 5

Phase	Year	Funding	Program
Preliminary Engineering	2032	986,796	SAB *
Right of Way	2032	6,687	SAB *
Construction	2032	5,584,580	Bridg-LPA-Rehab-Rcn
Total		\$6,578,063	
			Previous Funding
			Current TYP Funding
			Future Funding Required
			Total Project Cost
			\$0
			\$6,578,063
			\$0
			\$6,578,063

Comments None

MILAN (40576)

Route/Road BERLIN REGIONAL AIRPORT

Category AIRPORT

Scope PRESERVATION, MODERNIZATION, AND/OR
 EXPANSION OF AIRPORT FACILITIES; PLANNING
 STUDIES.

Strategy ALL TIERS

Phase	Year	Funding	Program
Other	2025	460,888	Airport Improvement
Other	2026	358,456	Airport Improvement
Other	2027	433,673	Airport Improvement
Other	2029	666,226	Airport Improvement
Other	2030	276,350	Airport Improvement
Other	2031	1,146,301	Airport Improvement
Other	2032	1,188,715	Airport Improvement
Other	2033	231,131	Airport Improvement
Other	2034	5,832,275	Airport Improvement
Total		\$10,594,015	
			Previous Funding
			Current TYP Funding
			Future Funding Required
			Total Project Cost
			\$0
			\$10,594,015
			\$0
			\$10,594,015

Comments Only the current FAA fiscal year funding is known; future year funding is an estimate of funding needs and not a guarantee of funding.

MILFORD (41587)

Route/Road BRIDGE STREET

Category INDIVIDUAL PROJECTS

Scope REHABILITATION OF THE SWING BRIDGE IN THE TOWN OF MILFORD

Strategy TIER 5

Phase	Year	Funding	Program		
Right of Way	2025	5,704	None-Highway		
Construction	2025	723,284	None-Highway		
		Total	\$728,987	Previous Funding	\$176,746
				Current TYP Funding	\$728,987
				Future Funding Required	\$0
				Total Project Cost	\$905,733

Comments NRPC regional priority project introduced in the 2019-2028 Ten Year Plan.

MILFORD (42470)

Route/Road NH 101A & NH 13

Category INDIVIDUAL PROJECTS

Scope IMPROVES TO THE "OVAL" TO IMPROVE TRAFFIC FLOW [SEC1702 - DEMO ID NH038 & NH058]

Strategy TIER 2

Phase	Year	Funding	Program		
Construction	2025	432,309	Ear-NH038		
		Total	\$432,309	Previous Funding	\$1,747,178
				Current TYP Funding	\$432,309
				Future Funding Required	\$0
				Total Project Cost	\$2,179,487

Comments None

MILFORD (44335)

Route/Road HARTSHORN ROAD

Category BRIDGES

Scope REPLACE HARTSHORN ROAD BRIDGE OVER
 HARTSHORN BROOK (BR#103/163)

Strategy TIER 5

Phase	Year	Funding	Program	
Preliminary Engineering	2031	192,665	SAB *	
Right of Way	2031	6,448	SAB *	
Construction	2031	1,085,318	MOBRR *	
Total		\$1,284,431		
			Previous Funding	\$0
			Current TYP Funding	\$1,284,431
			Future Funding Required	\$0
			Total Project Cost	\$1,284,431

Comments None

MILTON (43551)

Route/Road DAWSON ST.

Category INDIVIDUAL PROJECTS

Scope CONSTRUCT SIDEWALKS ALONG SILVER &
 DAWSON STREETS.

Strategy TIER 5

Phase	Year	Funding	Program	
Preliminary Engineering	2026	68,186	None-Other	
Right of Way	2029	40,554	None-Other	
Construction	2031	614,631	None-Other	
Total		\$723,370		
			Previous Funding	\$0
			Current TYP Funding	\$723,370
			Future Funding Required	\$0
			Total Project Cost	\$723,370

Comments SRPC regional priority project introduced in the 2023-2032 Ten Year Plan.

MILTON (44310)

Route/Road WINDING ROAD

Category BRIDGES

Scope REPLACE WINDING ROAD BRIDGE OVER LYMAN
 BROOK (BRG#190/101)

Strategy TIER 5

Phase	Year	Funding	Program	
Preliminary Engineering	2028	257,766	SAB *	
Right of Way	2028	5,782	SAB *	
Construction	2028	1,454,543	MOBRR *	
Total		\$1,718,091		
			Previous Funding	\$0
			Current TYP Funding	\$1,718,091
			Future Funding Required	\$0
			Total Project Cost	\$1,718,091

Comments None

MILTON, NH-LEBANON, ME (40658)

Route/Road TOWNHOUSE ROAD OVER NORTHEAST POND

Category BRIDGES

Scope BRIDGE REPLACEMENT-TOWNHOUSE ROAD OVER
 NORTHEAST POND-FORMERLY BR. #168/152 -
 PROPOSED BR. #168/151

Strategy TIER 5

Phase	Year	Funding	Program	
Construction	2025	800,593	MOBRR *	
Construction	2025	800,593	NON-PAR (Maine)	
Total		\$1,601,186		
			Previous Funding	\$602,750
			Current TYP Funding	\$1,601,186
			Future Funding Required	\$0
			Total Project Cost	\$2,203,936

Comments None

MONROE (44345)

Route/Road SMUTTY HOLLOW ROAD

Category BRIDGES

Scope REPLACE SMUTTY HOLLOW ROAD BRIDGE OVER
 SMUTTY HOLLOW BROOK
 (BR#170/083)

Strategy TIER 5

Phase	Year	Funding	Program
Preliminary Engineering	2034	318,969	SAB *
Right of Way	2034	7,190	SAB *
Construction	2034	1,800,063	MOBRR *
Total		\$2,126,223	

Previous Funding	\$0
Current TYP Funding	\$2,126,223
Future Funding Required	\$0
Total Project Cost	\$2,126,223

Comments None

MOULTONBOROUGH (40639)

Route/Road NH 25 AND LAKE SHORE ROAD

Category INDIVIDUAL PROJECTS

Scope INTERSECTION IMPROVEMENTS ON NH 25
 BETWEEN LAKE SHORE DRIVE (W) AND LAKE
 SHORE DRIVE (E)

Strategy TIER 2

Phase	Year	Funding	Program
Right of Way	2025	180,821	Federal-Aid Highway
Construction	2027	2,054,909	Federal-Aid Highway
Total		\$2,235,730	

Previous Funding	\$666,379
Current TYP Funding	\$2,235,730
Future Funding Required	\$0
Total Project Cost	\$2,902,109

Comments None

MOULTONBOROUGH (41581)

Route/Road SHERIDAN RD AND NH 25

Category INDIVIDUAL PROJECTS

Scope INTERSECTION IMPROVEMENTS

Strategy TIER 2

Phase	Year	Funding	Program	
Preliminary Engineering	2025	63,697	None-Highway	
Right of Way	2025	6,388	None-Highway	
Construction	2027	578,867	None-Highway	
Total		\$648,952		
			Previous Funding	\$147,001
			Current TYP Funding	\$648,952
			Future Funding Required	\$0
			Total Project Cost	\$795,953

Comments LRPC regional priority project introduced in the 2019-2028 Ten Year Plan.

MOULTONBOROUGH (42602)

Route/Road NH25/REDDING LANE

Category INDIVIDUAL PROJECTS

Scope INTERSECTION IMPROVEMENTS

Strategy TIER 2

Phase	Year	Funding	Program	
Preliminary Engineering	2026	11,829	Federal-Aid Highway	
Right of Way	2026	59,145	Federal-Aid Highway	
Construction	2027	490,669	Federal-Aid Highway	
Total		\$561,644		
			Previous Funding	\$99,000
			Current TYP Funding	\$561,644
			Future Funding Required	\$0
			Total Project Cost	\$660,644

Comments LRPC regional priority project introduced in the 2021-2030 Ten Year Plan.

NASHUA (10136A)

Route/Road NH 101A

Category INDIVIDUAL PROJECTS

Scope CAPACITY, PEDESTRIAN, BIKE, AND TRANSIT IMPROVEMENTS TO NH 101A FROM CELINA AVE TO SOMERSET PRKWY.

Strategy TIER 5

Phase	Year	Funding	Program
Right of Way	2026	7,829,006	Federal-Aid Highway
Construction	2028	11,448,543	Federal-Aid Highway
Construction	2029	9,497,711	Federal-Aid Highway
Construction	2030	3,556,629	Federal-Aid Highway
Total		\$32,331,889	
			Previous Funding
			\$3,416,838
			Current TYP Funding
			\$32,331,889
			Future Funding Required
			\$0
			Total Project Cost
			\$35,748,727

Comments None

NASHUA (16314)

Route/Road EAST HOLLIS STREET

Category INDIVIDUAL PROJECTS

Scope INTERSECTION IMPROVEMENTS AT EAST HOLLIS ST AND BRIDGE ST FROM C ST TO THE HUDSON TOWN LINE.

Strategy TIER 5

Phase	Year	Funding	Program
Construction	2025	2,887,965	Federal-Aid-LPA
Total		\$2,887,965	
			Previous Funding
			\$903,837
			Current TYP Funding
			\$2,887,965
			Future Funding Required
			\$0
			Total Project Cost
			\$3,791,802

Comments None

2025 - 2034 Ten Year Plan

NASHUA (40561)

Route/Road BOIRE FIELD

Category AIRPORT

Scope PRESERVATION, MODERNIZATION, AND/OR
 EXPANSION OF AIRPORT FACILITIES; PLANNING
 STUDIES.

Strategy ALL TIERS

Phase	Year	Funding	Program
Other	2025	1,613,112	Airport Improvement
Other	2026	15,234,395	Airport Improvement
Other	2027	371,719	Airport Improvement
Other	2029	1,199,206	Airport Improvement
Other	2030	345,438	Airport Improvement
Other	2032	1,114,419	Airport Improvement
Other	2033	2,080,176	Airport Improvement
Other	2034	1,933,438	Airport Improvement
Total		\$23,891,903	
			Previous Funding
			\$0
			Current TYP Funding
			\$23,891,903
			Future Funding Required
			\$0
			Total Project Cost
			\$23,891,903

Comments Only the current FAA fiscal year funding is known; future year funding is an estimate of funding needs and not a guarantee of funding.

NASHUA (40660)

Route/Road EAST HOLLIS ST

Category INDIVIDUAL PROJECTS

Scope BIKE/PEDESTRIAN/SAFETY IMPROVEMENTS TO
 EAST HOLLIS STREET FROM MAIN ST EAST TO C
 STREET. (~.8M)

Strategy TIER 5

Phase	Year	Funding	Program
Preliminary Engineering	2025	226,263	Federal-Aid-LPA
Right of Way	2025	226,159	Federal-Aid-LPA
Construction	2027	4,134,473	Federal-Aid-LPA
Total		\$4,586,894	
			Previous Funding
			\$200,000
			Current TYP Funding
			\$4,586,894
			Future Funding Required
			\$0
			Total Project Cost
			\$4,786,894

Comments None

NASHUA (41585)

Route/Road DW HIGHWAY

Category INDIVIDUAL PROJECTS

Scope DW HIGHWAY PEDESTRIAN SAFETY
 IMPROVEMENTS FROM S/L TO STETSON ST.
 (~2.2M)

Strategy TIER 5

Phase	Year	Funding	Program
Preliminary Engineering	2025	28,953	Federal-Aid-LPA
Right of Way	2025	5,936	Federal-Aid-LPA
Construction	2027	418,267	Federal-Aid-LPA
Total		\$453,155	
			Previous Funding
			\$75,000
			Current TYP Funding
			\$453,155
			Future Funding Required
			\$0
			Total Project Cost
			\$528,155

Comments NRPC regional priority project introduced in the 2019-2028 Ten Year Plan.

NASHUA (41586)

Route/Road WALNUT ST/CHESTNUT ST/CENTRAL ST

Category INDIVIDUAL PROJECTS

Scope SAFETY, CAPACITY AND MULTIMODAL ACCESS
 IMPROVEMENTS TO THE WALNUT STREET OVAL
 INTERSECTION

Strategy TIER 5

Phase	Year	Funding	Program
Construction	2025	1,250,000	EAR-NH093
Construction	2025	2,121,085	Federal-Aid-LPA
Total		\$3,371,085	
			Previous Funding
			\$630,000
			Current TYP Funding
			\$3,371,085
			Future Funding Required
			\$0
			Total Project Cost
			\$4,001,085

Comments NRPC regional priority project introduced in the 2019-2028 Ten Year Plan.

NASHUA (41742)

Route/Road HERRITAGE RAIL TRAIL EAST

Category MANDATED FEDERAL

Scope CONSTRUCT THE HERITAGE RAIL TRAIL EAST
 FROM MAIN ST. TO E. HOLLIS/DENTON INTERSECT
 (~.7M)

Strategy TIER 6

Phase	Year	Funding	Program		
Construction	2026	268,842	CMAQ *		
Construction	2027	1,223,930	CMAQ *		
Total		\$1,492,772		Previous Funding	\$175,594
				Current TYP Funding	\$1,492,772
				Future Funding Required	\$0
				Total Project Cost	\$1,668,366

Comments None

NASHUA (42516)

Route/Road LOCK STREET WHITNEY STREET

Category MANDATED FEDERAL

Scope UPGRADE SIDEWALKS TO ADA STANDARDS AND
 CREATE BICYCLE LANES ON LOCK STREET AND
 WHITNEY STREET.

Strategy TIER 5

Phase	Year	Funding	Program		
Preliminary Engineering	2025	60,845	TA *		
Right of Way	2025	25,925	TA *		
Construction	2027	499,623	TA *		
Construction	2028	518,107	TA *		
Total		\$1,104,500		Previous Funding	\$136,906
				Current TYP Funding	\$1,104,500
				Future Funding Required	\$0
				Total Project Cost	\$1,241,406

Comments None

NASHUA (42594)

Route/Road FE EVERETT TURNPIKE

Category INDIVIDUAL PROJECTS

Scope REALIGN EXIT 5E SOUTHBOUND OFF RAMP AND
 TURNPIKE SOUTHBOUND ON RAMP.

Strategy TIER 1

Phase	Year	Funding	Program
Preliminary Engineering	2026	65,753	None-Other
Construction	2030	1,173,898	None-Other
Total		\$1,239,650	
			Previous Funding
			\$0
			Current TYP Funding
			\$1,239,650
			Future Funding Required
			\$0
			Total Project Cost
			\$1,239,650

Comments NRPC regional priority project introduced in the 2021-2030 Ten Year Plan.

NASHUA (42595)

Route/Road KINSLEY STREET

Category MANDATED FEDERAL

Scope PED/BIKE/ADA IMPROVEMENTS ON KINSLEY ST
 (NH 111) FROM DUNSTABLE RD TO MAIN ST

Strategy TIER 6

Phase	Year	Funding	Program
Preliminary Engineering	2027	186,810	None-Other
Construction	2030	1,570,487	None-Other
Construction	2031	390,464	None-Other
Total		\$2,147,761	
			Previous Funding
			\$0
			Current TYP Funding
			\$2,147,761
			Future Funding Required
			\$0
			Total Project Cost
			\$2,147,761

Comments NRPC regional priority project introduced in the 2021-2030 Ten Year Plan.

NASHUA (42717)

Route/Road BROAD STREET PARKWAY

Category INDIVIDUAL PROJECTS

Scope CONSTRUCT A NEW INTERCHANGE ALONG THE BROAD STREET PARKWAY TO CONNECT TO FRANKLIN ST AND FRONT ST

Strategy TIER 2

Phase	Year	Funding	Program
Preliminary Engineering	2026	145,387	None-Other
Right of Way	2027	29,333	None-Other
Construction	2028	1,449,856	None-Other
Total		\$1,624,575	

Previous Funding	\$0
Current TYP Funding	\$1,624,575
Future Funding Required	\$0
Total Project Cost	\$1,624,575

Comments None

NASHUA (42882)

Route/Road VARIOUS

Category MANDATED FEDERAL

Scope INTERSECTION & ROADWAY IMPROVEMENTS AT THE CANAL ST/FRANKLIN ST/MAIN ST INTERSECTION.

Strategy TIER 5

Phase	Year	Funding	Program
Preliminary Engineering	2025	95,943	CMAQ *
Right of Way	2025	26,651	CMAQ *
Construction	2026	710,269	CMAQ *
Construction	2027	736,548	CMAQ *
Total		\$1,569,412	

Previous Funding	\$135,000
Current TYP Funding	\$1,569,412
Future Funding Required	\$0
Total Project Cost	\$1,704,412

Comments None

NASHUA (43542)

Route/Road VARIOUS

Category TRANSIT

Scope VARIOUS BUS SHELTER IMPROVEMENTS WITHIN
 NTS SERVICE AREA.

Strategy ALL TIERS

Phase	Year	Funding	Program
Preliminary Engineering	2027	109,839	None-Other
Right of Way	2030	8,112	None-Other
Construction	2032	530,750	None-Other
Total		\$648,701	
			Previous Funding
			\$0
			Current TYP Funding
			\$648,701
			Future Funding Required
			\$0
			Total Project Cost
			\$648,701

Comments NRPC regional priority project introduced in the 2023-2032 Ten Year Plan.

NASHUA (43545)

Route/Road CANAL ST.

Category INDIVIDUAL PROJECTS

Scope STUDY AND IMPLEMENT COMPLETE STREETS
 IMPROVEMENTS ON CANAL ST FROM RR SQUARE
 TO TAYLORS FALLS BRDG

Strategy TIER 5

Phase	Year	Funding	Program
Preliminary Engineering	2027	353,544	None-Highway
Right of Way	2030	32,855	None-Highway
Construction	2032	2,119,862	None-Highway
Total		\$2,506,261	
			Previous Funding
			\$0
			Current TYP Funding
			\$2,506,261
			Future Funding Required
			\$0
			Total Project Cost
			\$2,506,261

Comments NRPC regional priority project introduced in the 2023-2032 Ten Year Plan.

NASHUA (43546)

Route/Road VARIOUS

Category INDIVIDUAL PROJECTS

Scope REGIONAL PROJECT TO IMPROVE SIGNAL
 COORDINATION, ADAPTIVE SIGNAL CONTROL &
 FLASHING YELLOW SIGNALS

Strategy ALL TIERS

Phase	Year	Funding	Program
Preliminary Engineering	2027	410,598	None-Other
Right of Way	2030	21,074	None-Other
Construction	2032	1,615,840	None-Other
Total		\$2,047,512	
			Previous Funding
			\$0
			Current TYP Funding
			\$2,047,512
			Future Funding Required
			\$0
			Total Project Cost
			\$2,047,512

Comments NRPC regional priority project introduced in the 2023-2032 Ten Year Plan.

NASHUA (43727)

Route/Road SPRUCE STREET / RAIL WITH TRAIL

Category MANDATED FEDERAL

Scope CONST. 10' MULTI-USE PATH & CONST. PATH
 LINKING THE NASHUA RIVERWALK TO NASHUA
 HERITAGE TRAIL

Strategy TIER 6

Phase	Year	Funding	Program
Preliminary Engineering	2025	41,095	TA *
Right of Way	2026	34,094	TA *
Construction	2029	704,640	TA *
Construction	2030	719,520	TA *
Total		\$1,499,349	
			Previous Funding
			\$92,468
			Current TYP Funding
			\$1,499,349
			Future Funding Required
			\$0
			Total Project Cost
			\$1,591,817

Comments None

NASHUA (44354)

Route/Road NH 102

Category MANDATED FEDERAL

Scope TRAFFIC SIGNAL PHASING AND TIMING.REPLACE UNDERGROUND TRAFFIC DETECTION LOOPS TO REDUCE CONGESTION

Strategy TIER 5

Phase	Year	Funding	Program
Preliminary Engineering	2026	188,190	CMAQ *
Preliminary Engineering	2028	86,731	CMAQ *
Right of Way	2028	5,782	CMAQ *
Construction	2034	3,588,047	CMAQ *
Total		\$3,868,750	

Previous Funding	\$0
Current TYP Funding	\$3,868,750
Future Funding Required	\$0
Total Project Cost	\$3,868,750

Comments None

NASHUA (44620)

Route/Road HIGH ST. & ELM ST.

Category MANDATED FEDERAL

Scope INSTALL 4 ELECTRIC VEHICLE-DIRECT CURRENT FAST CHARGING(DCFC) STATIONS 2 UNITS WITH 4 TOTAL.CMAQ

Strategy TIER 6

Phase	Year	Funding	Program
Preliminary Engineering	2027	47,316	CMAQ *
Construction	2032	801,480	CMAQ *
Total		\$848,796	

Previous Funding	\$0
Current TYP Funding	\$848,796
Future Funding Required	\$0
Total Project Cost	\$848,796

Comments None

NASHUA-MERRIMACK-BEDFORD (13761)

Route/Road FE EVERETT TURNPIKE

Category INDIVIDUAL PROJECTS

Scope F.E.E.TURNPIKE WIDENING OF 2-LANE SECTIONS FROM EXIT 8 (NASHUA) TO I-293 (BEDFORD).

Strategy TIER 1

Phase	Year	Funding	Program		
Preliminary Engineering	2025	3,111,000	TPK *		
Preliminary Engineering	2026	2,150,738	TPK *		
Preliminary Engineering	2027	158,445	TPK *		
Right of Way	2025	2,074,000	TPK *		
Right of Way	2026	2,150,738	TPK *		
Right of Way	2027	784,973	TPK *		
Total				\$10,429,894	
				Previous Funding	\$15,954,005
				Current TYP Funding	\$10,429,894
				Future Funding Required	\$0
				Total Project Cost	\$26,383,899

Comments None

NASHUA-MERRIMACK-BEDFORD (13761A)

Route/Road FE EVERETT TURNPIKE

Category INDIVIDUAL PROJECTS

Scope FE EVERETT TURNPIKE WIDENING OF A 2-LANE SECTION FROM EXIT 8 (NASHUA) TO EXIT 10 (MERRIMACK).

Strategy TIER 1

Phase	Year	Funding	Program		
Construction	2025	10,000,000	TPK *		
Construction	2026	11,925,500	TPK *		
Construction	2027	11,412,961	TPK *		
Total				\$33,338,461	
				Previous Funding	\$3,500,000
				Current TYP Funding	\$33,338,461
				Future Funding Required	\$0
				Total Project Cost	\$36,838,461

Comments None

NASHUA-MERRIMACK-BEDFORD (13761B)

Route/Road FE EVERETT TURNPIKE

Category BRIDGES

Scope REPLACE WIRE ROAD AND BABOOSIC LAKE ROAD
 BRIDGES OVER THE FE EVERETT TURNPIKE
 (MERRIMACK).

Strategy TIER 1

Phase	Year	Funding	Program
Construction	2025	4,264,144	TPK *
Construction	2026	7,527,583	TPK *
Construction	2027	7,806,104	TPK *
Construction	2028	4,149,230	TPK *

Total	\$23,747,060	Previous Funding	\$0
		Current TYP Funding	\$23,747,060
		Future Funding Required	\$0
		Total Project Cost	\$23,747,060

Comments None

NASHUA-MERRIMACK-BEDFORD (13761C)

Route/Road FE EVERETT TURNPIKE

Category INDIVIDUAL PROJECTS

Scope FE EVERETT TURNPIKE WIDENING IN MERRIMACK
 OF A 2-LANE SECTION FROM EXIT 11 TO SOUTH OF
 EXIT 13.

Strategy TIER 1

Phase	Year	Funding	Program
Construction	2026	16,130,535	TPK *
Construction	2027	21,187,995	TPK *
Construction	2028	34,692,555	TPK *
Construction	2029	31,356,838	TPK *
Construction	2030	18,653,649	TPK *
Construction	2031	19,578,539	TPK *

Total	\$141,600,111	Previous Funding	\$0
		Current TYP Funding	\$141,600,111
		Future Funding Required	\$0
		Total Project Cost	\$141,600,111

Comments None

2025 - 2034 Ten Year Plan

NASHUA-MERRIMACK-BEDFORD (13761E)

Route/Road FE EVERETT TURNPIKE

Category INDIVIDUAL PROJECTS

Scope FE EVERETT TURNPIKE WIDENING IN MERRIMACK OF A 2-LANE SECTION FROM BEDFORD RD TO SOUTH OF EXIT 13.

Strategy TIER 1

Phase	Year	Funding	Program		
Construction	2025	7,000,000	TPK *		
Construction	2026	3,950,842	TPK *		
Total		\$10,950,842		Previous Funding	\$12,936,737
				Current TYP Funding	\$10,950,842
				Future Funding Required	\$0
				Total Project Cost	\$23,887,578

Comments None

NE COMPASS (43883)

Route/Road STATEWIDE

Category MANDATED FEDERAL

Scope NE COMPASS- ADVANCED TRANSPORTATION MANAGEMENT SYSTEM FOR TSMO OPERATIONS

Strategy ALL TIERS

Phase	Year	Funding	Program		
Other	2025	2,443,563	TSMO		
Other	2026	871,066	TSMO		
Total		\$3,314,628		Previous Funding	\$7,504,893
				Current TYP Funding	\$3,314,628
				Future Funding Required	\$0
				Total Project Cost	\$10,819,521

Comments None

NELSON (44293)

Route/Road OLD STODDARD ROAD

Category BRIDGES

Scope REPLACE OLD STODDARD ROAD BRIDGE OVER
 BAILEY BROOK (BRDG#142/126)

Strategy TIER 5

Phase	Year	Funding	Program	
Preliminary Engineering	2027	178,314	SAB *	
Right of Way	2027	5,576	SAB *	
Construction	2027	1,004,534	MOBRR *	
Total		\$1,188,424		
			Previous Funding	\$0
			Current TYP Funding	\$1,188,424
			Future Funding Required	\$0
			Total Project Cost	\$1,188,424

Comments None

NEW BOSTON (14771)

Route/Road GREGG MILL ROAD

Category BRIDGES

Scope BRIDGE REPLACEMENT GREGG MILL RD OVER
 SOUTH BRANCH PISCATAQUOG RIVER - BR.
 #132/138

Strategy TIER 5

Phase	Year	Funding	Program	
Preliminary Engineering	2025	186,556	SAB *	
Right of Way	2025	5,330	SAB *	
Construction	2025	1,199,291	MOBIL	
Total		\$1,391,177		
			Previous Funding	\$0
			Current TYP Funding	\$1,391,177
			Future Funding Required	\$0
			Total Project Cost	\$1,391,177

Comments None

NEW BOSTON (15505)

Route/Road TUCKER MILL ROAD

Category BRIDGES

Scope BRIDGE REPLACEMENT-TUCKER MILL ROAD OVER
 MID BR. PISCATAQUOG-BR. #087/150

Strategy TIER 5

Phase	Year	Funding	Program
Preliminary Engineering	2025	186,556	SAB *
Right of Way	2025	5,330	SAB *
Construction	2025	1,039,385	MOBIL
Total		\$1,231,272	
			Previous Funding
			Current TYP Funding
			Future Funding Required
			Total Project Cost
			\$0
			\$1,231,272
			\$0
			\$1,231,272

Comments None

NEW BOSTON (27729)

Route/Road NH ROUTE 13

Category BRIDGES

Scope CULVERT REPLACEMENT FOR RED LIST BRIDGE
 CARRYING NH 13 OVER COCHRANE BROOK (BR NO
 122/120)

Strategy TIER 3

Phase	Year	Funding	Program
Preliminary Engineering	2026	241,549	Bridg-T3-4-Rehab-Rcn
Construction	2028	1,307,678	Bridg-T3-4-Rehab-Rcn
Total		\$1,549,227	
			Previous Funding
			Current TYP Funding
			Future Funding Required
			Total Project Cost
			\$151,400
			\$1,549,227
			\$0
			\$1,700,627

Comments None

NEW CASTLE - RYE (16127)

Route/Road NH 1B

Category RED LIST BRIDGES

Scope BRIDGE REPLACE, SINGLE LEAF BASCULE BRIDGE,
 NH 1B OVER LITTLE HARBOR (RED LIST) BR NO
 066/071

Strategy TIER 3

Phase	Year	Funding	Program
Construction	2026	10,473,175	Bridg-HIB-Rehab-Rcn

Total	\$10,473,175	Previous Funding	\$3,278,110
		Current TYP Funding	\$10,473,175
		Future Funding Required	\$0
		Total Project Cost	\$13,751,285

Comments None

NEW CASTLE (42517)

Route/Road WENTWORTH ROAD NH1B BEACH HILL ROAD
 NEALS PIT LANE

Category MANDATED FEDERAL

Scope CONSTRUCT BICYCLE SHOULDERS AND SW
 ALONG WENTWORTH RD, NH 1B FROM BEACH
 HILL RD. TO NEALS PIT LN

Strategy TIER 3

Phase	Year	Funding	Program
Construction	2025	360,546	TA *

Total	\$360,546	Previous Funding	\$117,129
		Current TYP Funding	\$360,546
		Future Funding Required	\$0
		Total Project Cost	\$477,675

Comments None

NEW CASTLE NH ROUTE 1B CAUSEWAY (44493)

Route/Road NH ROUTE 1B

Category INDIVIDUAL PROJECTS

Scope MODIFICATIONS TO THE PORTION OF ROUTE 1B
 THAT RUNS FROM GOAT ISLAND TO NEW CASTLE
 ISLAND

Strategy TIER 3

Phase	Year	Funding	Program
Preliminary Engineering	2025	234,135	Federal-Aid Highway
Preliminary Engineering	2027	511,193	Federal-Aid Highway
Right of Way	2030	6,596	Federal-Aid Highway
Construction	2033	3,795,268	Federal-Aid Highway
Construction	2034	3,279,744	Federal-Aid Highway
Total		\$7,826,935	
			Previous Funding
			\$0
			Current TYP Funding
			\$7,826,935
			Future Funding Required
			\$0
			Total Project Cost
			\$7,826,935

Comments None

NEW CASTLE-RYE (41713)

Route/Road NH 1A & 1B

Category INDIVIDUAL PROJECTS

Scope BIKE SHLDRS SVY CREEK-OSP/
 NH1B-NH1A/SDWLKS WILD ROSE-BEACH
 HILL/SHLDRS WILD ROSE-USCG (~4.2M)

Strategy TIER 2

Phase	Year	Funding	Program
Preliminary Engineering	2025	191,089	None-Highway
Right of Way	2025	132,552	None-Highway
Construction	2028	2,512,948	None-Other
Total		\$2,836,588	
			Previous Funding
			\$179,252
			Current TYP Funding
			\$2,836,588
			Future Funding Required
			\$0
			Total Project Cost
			\$3,015,840

Comments None

NEW HAMPTON (25365)

Route/Road SMITH CROSSING

Category RED LIST BRIDGES

Scope REMOVAL OF BRIDGE CARRYING SMITH
 CROSSING OVER NH RAILROAD (240/104) (RED
 LIST)

Strategy TIER 6

Phase	Year	Funding	Program		
Construction	2025	293,160	Bridg-T3-4-Rehab-Rcn		
		Total			
				Previous Funding	\$110,000
				Current TYP Funding	\$293,160
				Future Funding Required	\$0
				Total Project Cost	\$403,160

Comments None

NEW IPSWICH (44332)

Route/Road TAYLOR ROAD

Category BRIDGES

Scope REPLACE TAYLOR ROAD BRIDGE OVER WEST BR
 SOUHEGAN RIVER
 (BR#108/070)

Strategy TIER 5

Phase	Year	Funding	Program		
Preliminary Engineering	2030	205,563	SAB *		
Right of Way	2030	6,218	SAB *		
Construction	2030	1,158,267	MOBRR *		
		Total			
				Previous Funding	\$0
				Current TYP Funding	\$1,370,048
				Future Funding Required	\$0
				Total Project Cost	\$1,370,048

Comments None

NEWFIELDS - NEWMARKET (28393)

Route/Road NH 108

Category BRIDGES

Scope BRIDGE REPLACEMENT FOR BRIDGES CARRYING
 NH 108 OVER BMRR LINES BR NO 127/081 & 125/054

Strategy TIER 2

Phase	Year	Funding	Program		
Preliminary Engineering	2025	234,528	Bridg-T1-2-Rehab-Rcn		
Construction	2026	6,250,380	Bridg-T1-2-Rehab-Rcn		
Total		\$6,484,908		Previous Funding	\$538,780
				Current TYP Funding	\$6,484,908
				Future Funding Required	\$0
				Total Project Cost	\$7,023,688

Comments None

NEWINGTON (42879)

Route/Road NEW HAMPSHIRE AVE/ARBORETUM DR/PEASE
 BLVD

Category MANDATED FEDERAL

Scope CONSTRUCT RIGHT TURN LANE ON THE
 NORTHBOUND DIRECTION OF NEW HAMPSHIRE
 AVE INTERSECTION

Strategy TIER 5

Phase	Year	Funding	Program		
Construction	2025	533,018	CMAQ *		
Total		\$533,018		Previous Funding	\$151,479
				Current TYP Funding	\$533,018
				Future Funding Required	\$0
				Total Project Cost	\$684,497

Comments None

NEWMARKET (43435)

Route/Road NH108

Category BRIDGES

Scope ADDRESS BRIDGE (127/097) CARRYING NH 108
 OVER LAMPREY RIVER IN THE TOWN OF
 NEWMARKET

Strategy TIER 2

Phase	Year	Funding	Program
Preliminary Engineering	2027	162,041	Bridg-T1-2-Rehab-Rcn
Preliminary Engineering	2028	134,429	Bridg-T1-2-Rehab-Rcn
Preliminary Engineering	2029	104,552	Bridg-T1-2-Rehab-Rcn
Preliminary Engineering	2030	72,281	Bridg-T1-2-Rehab-Rcn
Right of Way	2029	13,940	Bridg-T1-2-Rehab-Rcn
Construction	2030	2,168,417	Bridg-T1-2-Rehab-Rcn
Total		\$2,655,660	
			Previous Funding
			\$0
			Current TYP Funding
			\$2,655,660
			Future Funding Required
			\$0
			Total Project Cost
			\$2,655,660

Comments None

NEWPORT (43738)

Route/Road NH ROUTE 11/103

Category MANDATED FEDERAL

Scope RECONSTRUCT 2,800 LF OF DILAPITATED
 PEDESTRIAN SIDEWALKS
 ALONG NH ROUTE 11/103

Strategy TIER 2

Phase	Year	Funding	Program
Preliminary Engineering	2025	27,035	TA *
Right of Way	2025	5,480	TA *
Construction	2028	507,425	TA *
Construction	2030	282,830	TA *
Total		\$822,769	
			Previous Funding
			\$59,883
			Current TYP Funding
			\$822,769
			Future Funding Required
			\$0
			Total Project Cost
			\$882,652

Comments None

NEWPORT (44323)

Route/Road GREENWOOD ROAD

Category BRIDGES

Scope REPLACE GREENWOOD ROAD BRIDGE OVER
 DODGE BROOK (BR#097/139)

Strategy TIER 5

Phase	Year	Funding	Program		
Preliminary Engineering	2029	226,650	SAB *		
Right of Way	2029	5,996	SAB *		
Construction	2029	1,278,354	MOBRR *		
Total		\$1,511,000		Previous Funding	\$0
				Current TYP Funding	\$1,511,000
				Future Funding Required	\$0
				Total Project Cost	\$1,511,000

Comments None

NEWPORT (44360)

Route/Road ROUTE 10

Category MANDATED FEDERAL

Scope CONST. A PARK & RIDE LOT FOR MOTOR
 VEHICLES COMMUTING AND OTHERWISE
 TRAVELING TO AND FROM NEWPORT

Strategy TIER 3

Phase	Year	Funding	Program		
Preliminary Engineering	2025	47,963	CMAQ *		
Preliminary Engineering	2027	22,105	CMAQ *		
Construction	2028	560,331	CMAQ *		
Total		\$630,399		Previous Funding	\$0
				Current TYP Funding	\$630,399
				Future Funding Required	\$0
				Total Project Cost	\$630,399

Comments None

NEWTON (41436)

Route/Road POND STREET

Category RED LIST BRIDGES

Scope ADDRESS THE RED LIST BRIDGE CARRYING POND STREET OVER PAR IN THE TOWN OF NEWTON (064/107)

Strategy TIER 3

Phase	Year	Funding	Program		
Preliminary Engineering	2026	121,603	Bridg-T3-4-Rehab-Rcn		
Construction	2028	1,307,678	Bridg-T3-4-Rehab-Rcn		
Total		\$1,429,281		Previous Funding	\$142,780
				Current TYP Funding	\$1,429,281
				Future Funding Required	\$0
				Total Project Cost	\$1,572,061

Comments None

NEWTON (44287)

Route/Road WILDERS GROVE RD

Category BRIDGES

Scope REPLACE WILDERS GROVE RD BRIDGE OVER COUNTRY POND (BRG#053/105)

Strategy TIER 5

Phase	Year	Funding	Program		
Preliminary Engineering	2027	111,293	SAB *		
Right of Way	2027	5,576	SAB *		
Construction	2027	624,600	MOBRR *		
Total		\$741,468		Previous Funding	\$0
				Current TYP Funding	\$741,468
				Future Funding Required	\$0
				Total Project Cost	\$741,468

Comments None

NORTH HAMPTON - RYE (42312)

Route/Road NH 1A

Category INDIVIDUAL PROJECTS

Scope RECONSTRUCT NHDOT STONE REVETMENT
 SEAWALLS/BERMS

Strategy TIER 5

Phase	Year	Funding	Program		
Construction	2025	5,185,000	NON-PAR (dot)		
Total		\$5,185,000		Previous Funding	\$2,550,000
				Current TYP Funding	\$5,185,000
				Future Funding Required	\$0
				Total Project Cost	\$7,735,000

Comments None

NORTH HAMPTON (24457)

Route/Road US ROUTE 1

Category BRIDGES

Scope SUPERSTRUCTURE REPLACEMENT OF BRIDGE
 CARRYING US 1 OVER BOSTON & MAINE RR (RED
 LIST BR NO 148/132)

Strategy TIER 2

Phase	Year	Funding	Program		
Construction	2025	2,788,261	Bridg-T1-2-Rehab-Rcn		
Construction	2025	2,788,261	Federal-Aid Highway		
Total		\$5,576,522		Previous Funding	\$1,347,500
				Current TYP Funding	\$5,576,522
				Future Funding Required	\$0
				Total Project Cost	\$6,924,022

Comments None

NORTH HAMPTON (43938)

Route/Road US ROUTE 1

Category INDIVIDUAL PROJECTS

Scope CULVERT REPLACEMENT OF AN APPROXIMATE 4'
 X 4' CONCRETE/STONE BOX CULVERT

Strategy TIER 2

Phase	Year	Funding	Program		
Construction	2025	1,017,720	CRDR *		
Total		\$1,017,720		Previous Funding	\$415,800
				Current TYP Funding	\$1,017,720
				Future Funding Required	\$0
				Total Project Cost	\$1,433,520

Comments None

NORTH HAMPTON-RYE (42312A)

Route/Road NH 1A

Category INDIVIDUAL PROJECTS

Scope RECONSTRUCTION OF REVETMENT SEA WALLS

Strategy TIER 5

Phase	Year	Funding	Program
Preliminary Engineering	2025	399,245	Federal-Aid Highway
Right of Way	2025	28,518	Federal-Aid Highway
Construction	2026	13,603,418	FEMA
Total		\$14,031,180	
			Previous Funding
			Current TYP Funding
			Future Funding Required
			Total Project Cost
			\$0
			\$14,031,180
			\$0
			\$14,031,180

Comments None

NORTH HAMPTON-RYE (42312B)

Route/Road NH 1A

Category INDIVIDUAL PROJECTS

Scope RECONSTRUCTION OF REVETMENT SEA WALLS
 RECONSTRUCTION OF REVETMENT SEA WALLS

Strategy TIER 5

Phase	Year	Funding	Program
Preliminary Engineering	2026	532,308	Federal-Aid Highway
Right of Way	2026	29,573	Federal-Aid Highway
Construction	2027	21,466,785	FEMA
Total		\$22,028,665	
			Previous Funding
			Current TYP Funding
			Future Funding Required
			Total Project Cost
			\$0
			\$22,028,665
			\$0
			\$22,028,665

Comments None

NORTH HAMPTON-RYE (42312C)

Route/Road NH 1A

Category INDIVIDUAL PROJECTS

Scope RECONSTRUCTION OF REVETMENT SEA WALLS

Strategy TIER 5

Phase	Year	Funding	Program
Preliminary Engineering	2027	490,669	Federal-Aid Highway
Right of Way	2027	30,667	Federal-Aid Highway
Construction	2028	15,264,724	FEMA
Total		\$15,786,060	
Previous Funding			\$0
Current TYP Funding			\$15,786,060
Future Funding Required			\$0
Total Project Cost			\$15,786,060

Comments None

NORTH HAMPTON-RYE (42312D)

Route/Road NH 1A

Category INDIVIDUAL PROJECTS

Scope RECONSTRUCTION OF REVETMENT SEA WALLS

Strategy TIER 5

Phase	Year	Funding	Program
Preliminary Engineering	2028	636,030	Federal-Aid Highway
Right of Way	2028	31,802	Federal-Aid Highway
Construction	2029	24,403,841	FEMA
Total		\$25,071,673	
Previous Funding			\$0
Current TYP Funding			\$25,071,673
Future Funding Required			\$0
Total Project Cost			\$25,071,673

Comments None

2025 - 2034 Ten Year Plan

NORTHUMBERLAND (42510)

Route/Road CHURCH, MAIN STATE STREETS

Category MANDATED FEDERAL

Scope RENOVATION/REPLACEMENT OF APPROXIMATELY
 6300 LINEAR FEET OF VILLAGE SIDEWALK TO ADA
 STANDARDS

Strategy TIER 2

Phase	Year	Funding	Program		
Construction	2028	490,086	TA *		
Construction	2029	508,219	TA *		
Total		\$998,306		Previous Funding	\$199,993
				Current TYP Funding	\$998,306
				Future Funding Required	\$0
				Total Project Cost	\$1,198,299

Comments None

NORTHWOOD (42628)

Route/Road SCHOOL ST/US 4/US 202

Category INDIVIDUAL PROJECTS

Scope INTERSECTION IMPROVEMENTS

Strategy TIER 2

Phase	Year	Funding	Program		
Preliminary Engineering	2027	273,989	None-Other		
Right of Way	2027	34,248	None-Other		
Construction	2030	763,990	None-Other		
Total		\$1,072,226		Previous Funding	\$0
				Current TYP Funding	\$1,072,226
				Future Funding Required	\$0
				Total Project Cost	\$1,072,226

Comments SRPC regional priority project introduced in the 2021-2030 Ten Year Plan.

NORTHWOOD-NOTTINGHAM (41595)

Route/Road RT 4 & 152

Category INDIVIDUAL PROJECTS

Scope INTERSECTION SAFETY IMPROVEMENTS TO THE
 US 4/NH 152 INTERSECTION

Strategy TIER 2

Phase	Year	Funding	Program
Preliminary Engineering	2025	201,939	None-Highway
Right of Way	2025	134,627	None-Highway
Construction	2028	3,653,117	None-Highway
Total		\$3,989,683	
			Previous Funding
			\$298,753
			Current TYP Funding
			\$3,989,683
			Future Funding Required
			\$0
			Total Project Cost
			\$4,288,436

Comments SRPC regional priority project introduced in the 2019-2028 Ten Year Plan.

NOTTINGHAM (40612)

Route/Road NH ROUTE 152

Category RED LIST BRIDGES

Scope BRIDGE REHAB OR REPLACE OF THE RED LIST
 BRIDGE CARRYING NH 152 OVER NORTH RIVER
 (BR NO 141/127)

Strategy TIER 3

Phase	Year	Funding	Program
Construction	2025	1,026,630	Bridg-T3-4-Rehab-Rcn
Total		\$1,026,630	
			Previous Funding
			\$600,000
			Current TYP Funding
			\$1,026,630
			Future Funding Required
			\$0
			Total Project Cost
			\$1,626,630

Comments None

2025 - 2034 Ten Year Plan

ORANGE (44321)

Route/Road BROCK HILL ROAD

Category BRIDGES

Scope REPLACE BROCK HILL ROAD BRIDGE OVER
 BROWN BROOK (BR#107/046)

Strategy TIER 5

Phase	Year	Funding	Program	
Preliminary Engineering	2033	215,673	SAB *	
Right of Way	2033	6,934	SAB *	
Construction	2033	607,606	SAB *	
Construction	2034	630,087	SAB *	
Total		\$1,460,299		
			Previous Funding	\$0
			Current TYP Funding	\$1,460,299
			Future Funding Required	\$0
			Total Project Cost	\$1,460,299

Comments None

ORFORD (40366)

Route/Road NH ROUTE 25A

Category RED LIST BRIDGES

Scope BRIDGE REPLACEMENT IS ANTICIPATED FOR THE
 BRIDGE CARRYING NH ROUTE 25A OVER
 BRACKETT BROOK (217/112)

Strategy TIER 3

Phase	Year	Funding	Program	
Construction	2025	2,074,000	Bridg-T3-4-Rehab-Rcn	
Total		\$2,074,000		
			Previous Funding	\$660,000
			Current TYP Funding	\$2,074,000
			Future Funding Required	\$0
			Total Project Cost	\$2,734,000

Comments None

ORFORD (41390)

Route/Road NH ROUTE 25A

Category RED LIST BRIDGES

Scope BRIDGE REHAB OR REPLACEMENT OF THE
 BRIDGE CARRYING NH ROUTE 25A OVER BAKER
 POND BROOK (219/112)

Strategy TIER 3

Phase	Year	Funding	Program		
Construction	2025	1,205,474	Bridg-T3-4-Rehab-Rcn		
		Total	\$1,205,474	Previous Funding	\$465,850
				Current TYP Funding	\$1,205,474
				Future Funding Required	\$0
				Total Project Cost	\$1,671,324

Comments None

ORFORD (44324)

Route/Road HIGH BRIDGE ROAD

Category BRIDGES

Scope REPLACE HIGH BRIDGE ROAD BRIDGE OVER
 ARCHERTOWN BROOK (BR#087/108)

Strategy TIER 5

Phase	Year	Funding	Program		
Preliminary Engineering	2029	259,508	SAB *		
Right of Way	2029	5,996	SAB *		
Construction	2029	1,464,350	MOBRR *		
		Total	\$1,729,855	Previous Funding	\$0
				Current TYP Funding	\$1,729,855
				Future Funding Required	\$0
				Total Project Cost	\$1,729,855

Comments None

PELHAM (16145)

Route/Road MAIN STREET

Category RED LIST BRIDGES

Scope MAIN ST OVER BEAVER BROOK - BR
 REPLACEMENT (BR. NO. 110/090) AND CULV
 REPLACEMENT (BR. NO. 111/090)

Strategy TIER 4

Phase	Year	Funding	Program		
Construction	2025	2,076,074	Bridg-T3-4-Rehab-Rcn		
Construction	2026	1,514,120	Bridg-T3-4-Rehab-Rcn		
Total		\$3,590,194		Previous Funding	\$511,579
				Current TYP Funding	\$3,590,194
				Future Funding Required	\$0
				Total Project Cost	\$4,101,773

Comments None

PELHAM (29450)

Route/Road OLD BRIDGE STREET OVER BEAVER BROOK

Category BRIDGES

Scope BRIDGE REHABILITATION-OLD BRIDGE ST OVER
 BEAVER BROOK-BR. #109/081

Strategy TIER 5

Phase	Year	Funding	Program		
Preliminary Engineering	2025	330,813	SAB *		
Right of Way	2025	62,220	SAB *		
Construction	2025	1,503,148	MOBIL		
Total		\$1,896,181		Previous Funding	\$0
				Current TYP Funding	\$1,896,181
				Future Funding Required	\$0
				Total Project Cost	\$1,896,181

Comments None

PELHAM (41751A)

Route/Road NH 128 & NH 111A

Category MANDATED FEDERAL

Scope INTERSECTION IMPROVEMENTS (ROUNDBOUT)
 AT MAMMOTH (NH 128) AND MARSH RD (NH111A)

Strategy TIER 2

Phase	Year	Funding	Program		
Construction	2025	1,389,062	CMAQ *		
Total		\$1,389,062		Previous Funding	\$150,000
				Current TYP Funding	\$1,389,062
				Future Funding Required	\$0
				Total Project Cost	\$1,539,062

Comments None

PETERBOROUGH (27712)

Route/Road US ROUTE 202 AND NH ROUTE 123

Category RED LIST BRIDGES

Scope BRIDGE REPLACEMENT OF BRIDGE CARRYING US
 202 AND NH 123 OVER CONTOOCOOK RIVER
 (108/116)

Strategy TIER 2

Phase	Year	Funding	Program		
Preliminary Engineering	2025	221,926	Bridg-T1-2-Rehab-Rcn		
Construction	2027	3,240,822	Bridg-T1-2-Rehab-Rcn		
Construction	2028	3,240,822	Bridg-T1-2-Rehab-Rcn		
Total		\$6,703,570		Previous Funding	\$1,595,000
				Current TYP Funding	\$6,703,570
				Future Funding Required	\$0
				Total Project Cost	\$8,298,570

Comments None

PETERBOROUGH (44289)

Route/Road US ROUTE 202

Category PRESERVATION & MAINTENANCE

Scope REHABILITATION OR REPLACEMENT OF 4'X6'/72" STONE BOX/CMP UNDER ROUTE 202, 1900 FT NORTH OF NH 101.

Strategy TIER 2

Phase	Year	Funding	Program		
Preliminary Engineering	2025	296,582	CRDR *		
Right of Way	2025	29,658	CRDR *		
Construction	2025	2,498,133	CRDR *		
Total				\$2,824,373	
				Previous Funding	\$319,000
				Current TYP Funding	\$2,824,373
				Future Funding Required	\$0
				Total Project Cost	\$3,143,373

Comments None

PIERMONT, NH - BRADFORD, VT (44406)

Route/Road NH 25

Category RED LIST BRIDGES

Scope REHABILITATION OF RED LIST BRIDGE CARRYING NH 25 OVER CONNECTICUT RIVER (BR. NO. 032/103)

Strategy TIER 3

Phase	Year	Funding	Program		
Preliminary Engineering	2026	47,316	NON-PAR (Vermont)		
Preliminary Engineering	2026	421,115	Bridg-T3-4-Rehab-Rcn		
Preliminary Engineering	2028	25,441	NON-PAR (Vermont)		
Preliminary Engineering	2028	226,427	Bridg-T3-4-Rehab-Rcn		
Construction	2031	661,043	NON-PAR (Vermont)		
Construction	2031	5,883,285	Bridg-T3-4-Rehab-Rcn		
Total				\$7,264,627	
				Previous Funding	\$0
				Current TYP Funding	\$7,264,627
				Future Funding Required	\$0
				Total Project Cost	\$7,264,627

Comments None

2025 - 2034 Ten Year Plan

PITTSFIELD (14972)

Route/Road SHAW ROAD

Category BRIDGES

Scope BRIDGE REPLACEMENT OVER KELLY BROOK

Strategy TIER 5

Phase	Year	Funding	Program
Preliminary Engineering	2025	166,676	SAB *
Right of Way	2025	5,952	SAB *
Construction	2025	283,249	SAB *
Construction	2026	362,620	SAB *
Total		\$818,497	
			Previous Funding
			Current TYP Funding
			Future Funding Required
			Total Project Cost
			\$0
			\$818,497
			\$0
			\$818,497

Comments None

PLAINFIELD (44419)

Route/Road STAGE ROAD

Category RED LIST BRIDGES

Scope ADDRESS RED LIST BRIDGE (096/079) CARRYING STAGE ROAD OVER BLOW-ME-DOWN BROOK

Strategy TIER 4

Phase	Year	Funding	Program
Right of Way	2030	68,397	Bridg-T3-4-Rehab-Rcn
Construction	2031	2,340,604	Bridg-T3-4-Rehab-Rcn
Total		\$2,409,001	
			Previous Funding
			Current TYP Funding
			Future Funding Required
			Total Project Cost
			\$0
			\$2,409,001
			\$0
			\$2,409,001

Comments None

PLAISTOW - KINGSTON (10044E)

Route/Road NH 125

Category BRIDGES

Scope RECONSTRUCT NH 125: ANTICIPATED 3 LANES,
 FROM SOUTH OF TOWN LINE NORTHERLY
 APPROX 1.8 MI

Strategy TIER 2

Phase	Year	Funding	Program
Construction	2026	18,609,260	Federal-Aid Highway
Construction	2027	2,818,252	Federal-Aid Highway
Total		\$21,427,512	
			Previous Funding
			\$5,409,800
			Current TYP Funding
			\$21,427,512
			Future Funding Required
			\$0
			Total Project Cost
			\$26,837,312

Comments Add \$2.2M to support to regional mobility management and service trips

Add \$1.0 M to Statewide Transportation Demand Management

PLAISTOW (40641)

Route/Road NH 121A / MAIN STREET

Category INDIVIDUAL PROJECTS

Scope TC & SAFETY IMPROVES TO NH121A FROM
 LIBRARY DR JUST SOUTH OF POLLARD RD TO THE
 RR XING.(~1.6M)

Strategy TIER 3

Phase	Year	Funding	Program
Construction	2025	969,819	None-Highway
Total		\$969,819	
			Previous Funding
			\$437,183
			Current TYP Funding
			\$969,819
			Future Funding Required
			\$0
			Total Project Cost
			\$1,407,001

Comments None

PLAISTOW (40645)

Route/Road NH 125

Category INDIVIDUAL PROJECTS

Scope SIGNAL COORDINATION AND CONTROL ALONG
 CORRIDOR FROM MASS S/L TO OLD COUNTY
 ROAD

Strategy TIER 2

Phase	Year	Funding	Program		
Right of Way	2025	53,596	None-Highway		
Construction	2025	913,919	Other Fed Aid		
Total		\$967,514		Previous Funding	\$275,000
				Current TYP Funding	\$967,514
				Future Funding Required	\$0
				Total Project Cost	\$1,242,514

Comments None

PLYMOUTH (41583)

Route/Road HIGHLAND ST

Category INDIVIDUAL PROJECTS

Scope INTERSECTION AND SIDEWALK IMPROVEMENTS
 TO HIGHLAND STREET AT AND IN THE VICINITY OF
 RESERVOIR ROAD

Strategy TIER 5

Phase	Year	Funding	Program		
Preliminary Engineering	2025	65,668	Federal-Aid-LPA		
Right of Way	2025	10,660	Federal-Aid-LPA		
Construction	2026	1,199,144	Federal-Aid-LPA		
Total		\$1,275,472		Previous Funding	\$94,987
				Current TYP Funding	\$1,275,472
				Future Funding Required	\$0
				Total Project Cost	\$1,370,460

Comments NCC regional priority project introduced in the 2019-2028 Ten Year Plan.

PLYMOUTH (43532)

Route/Road NH 25

Category INDIVIDUAL PROJECTS

Scope INTERSECTION IMPROVEMENT TO THE NH
 25/SMITH BRIDGE RD.

Strategy TIER 2

Phase	Year	Funding	Program
Preliminary Engineering	2027	388,898	None-Highway
Right of Way	2030	144,561	None-Highway
Construction	2032	2,487,304	None-Highway
Total		\$3,020,763	
			Previous Funding
			Current TYP Funding
			Future Funding Required
			Total Project Cost
			\$0
			\$3,020,763
			\$0
			\$3,020,763

Comments LRPC regional priority project introduced in the 2023-2032 Ten Year Plan.

PLYMOUTH (44407)

Route/Road US 3 AND NH 25

Category BRIDGES

Scope REHABILITATION OF BRIDGE CARRYING US 3 & NH
 25 OVER BAKER RIVER (BR. NO. 141/143)

Strategy TIER 2

Phase	Year	Funding	Program
Preliminary Engineering	2026	354,872	Bridg-T1-2-Rehab-Rcn
Preliminary Engineering	2028	254,412	Bridg-T1-2-Rehab-Rcn
Construction	2031	3,688,224	Bridg-T1-2-Rehab-Rcn
Total		\$4,297,508	
			Previous Funding
			Current TYP Funding
			Future Funding Required
			Total Project Cost
			\$0
			\$4,297,508
			\$0
			\$4,297,508

Comments None

PLYMOUTH (44637)

Route/Road MAIN STREET

Category MANDATED FEDERAL

Scope INSTALL (2) DCFC DISPENSERS WITH CHARGE RATES UP TO 350KW AT THE COMMON MAN RESTAURANT

Strategy TIER 6

Phase	Year	Funding	Program		
Preliminary Engineering	2028	12,946	CMAQ *		
Construction	2033	1,816,699	CMAQ *		
Total		\$1,829,645		Previous Funding	\$0
				Current TYP Funding	\$1,829,645
				Future Funding Required	\$0
				Total Project Cost	\$1,829,645

Comments None

PORTSMOUTH (20258)

Route/Road PEVERLY HILL RD.

Category MANDATED FEDERAL

Scope CONST. NEW SIDEWALK AND STRIPED BICYCLE SHOULDERS AND ASSOCIATED DRAINAGE ALONG PEVERLY HILL ROAD.

Strategy TIER 5

Phase	Year	Funding	Program		
Construction	2025	464,783	Federal-Aid-LPA		
Construction	2025	474,456	CMAQ *		
Construction	2025	711,591	NON-PAR (other)		
Total		\$1,650,831		Previous Funding	\$808,307
				Current TYP Funding	\$1,650,831
				Future Funding Required	\$0
				Total Project Cost	\$2,459,138

Comments None

2025 - 2034 Ten Year Plan

3/12/2024

PORTSMOUTH (29640)

Route/Road US 1

Category INDIVIDUAL PROJECTS

Scope US 1 TRAFFIC OPS IMPRVS FROM CONSTITUTION AV TO WILSON RD & FROM OCEAN RD TO WHITE CEDAR(~1.7M)

Strategy TIER 1

Phase	Year	Funding	Program
Construction	2026	5,515,764	None-Highway
Construction	2027	5,674,591	Federal-Aid Other
Total		\$11,190,355	
			Previous Funding
			\$6,183,206
			Current TYP Funding
			\$11,190,355
			Future Funding Required
			\$0
			Total Project Cost
			\$17,373,561

Comments None

PORTSMOUTH (40562)

Route/Road PORTSMOUTH INTERNATIONAL AIRPORT

Category AIRPORT

Scope PRESERVATION, MODERNIZATION, AND/OR EXPANSION OF AIRPORT FACILITIES; PLANNING STUDIES.

Strategy ALL TIERS

Phase	Year	Funding	Program
Other	2025	10,022,605	Airport Improvement
Other	2026	11,281,085	Airport Improvement
Other	2027	9,423,082	Airport Improvement
Other	2028	8,499,676	Airport Improvement
Other	2029	10,271,199	Airport Improvement
Other	2030	5,596,095	Airport Improvement
Other	2031	1,940,831	Airport Improvement
Other	2032	22,734,163	Airport Improvement
Other	2034	18,135,975	Airport Improvement
Total		\$97,904,712	
			Previous Funding
			\$0
			Current TYP Funding
			\$97,904,712
			Future Funding Required
			\$0
			Total Project Cost
			\$97,904,712

Comments Only the current FAA fiscal year funding is known; future year funding is an estimate of funding needs and not a guarantee of funding.

PORTSMOUTH (40644)

Route/Road MARKET STREET - RR

Category INDIVIDUAL PROJECTS

Scope RAILROAD CROSSING UPGRADE ON MARKET STREET

Strategy TIER 5

Phase	Year	Funding	Program
Right of Way	2025	39,354	None-Highway
Construction	2026	693,774	None-Highway
Total		\$733,128	
			Previous Funding
			\$69,000
			Current TYP Funding
			\$733,128
			Future Funding Required
			\$0
			Total Project Cost
			\$802,128

Comments None

PORTSMOUTH (40908)

Route/Road MAPLEWOOD AVE

Category RAIL

Scope PAN AM RAILWAYS, RECONSTRUCT RAILWAY-HIGHWAY CROSSING, ROADWAY APPROACHES AND PROTECTIVE DEVICES

Strategy TIER 5

Phase	Year	Funding	Program
Construction	2025	710,787	RR-RCS *
Total		\$710,787	
			Previous Funding
			\$152,013
			Current TYP Funding
			\$710,787
			Future Funding Required
			\$0
			Total Project Cost
			\$862,800

Comments None

PORTSMOUTH (41752)

Route/Road ELWYN ROAD

Category MANDATED FEDERAL

Scope ADD A MULTI-USE PATH FOR BIKE/PED ALONG ELWYN RD EXTENDING FROM RT1 TO HARDING RD.

Strategy TIER 2

Phase	Year	Funding	Program
Construction	2025	985,027	CMAQ *
Total		\$985,027	
			Previous Funding
			\$310,599
			Current TYP Funding
			\$985,027
			Future Funding Required
			\$0
			Total Project Cost
			\$1,295,626

Comments None

PORTSMOUTH (42608)

Route/Road MARKET ST/RUSSELL ST

Category INDIVIDUAL PROJECTS

Scope MARKET ST / RUSSELL ST INTERSECTION IMPROVEMENTS

Strategy TIER 5

Phase	Year	Funding	Program
Preliminary Engineering	2026	240,193	None-Other
Right of Way	2028	64,573	None-Other
Construction	2029	1,145,070	None-Other
Total		\$1,449,837	
Previous Funding			\$0
Current TYP Funding			\$1,449,837
Future Funding Required			\$0
Total Project Cost			\$1,449,837

Comments RPC regional priority project introduced in the 2021-2030 Ten Year Plan.

PORTSMOUTH (42611)

Route/Road GRAFTON DRIVE

Category INDIVIDUAL PROJECTS

Scope INTERSECTION IMPROVEMENTS ON GRAFTON DRIVE BY PORTSMOUTH TRANSPORTATION CENTER & PEASE GOLF COURSE

Strategy TIER 5

Phase	Year	Funding	Program
Preliminary Engineering	2026	120,096	None-Other
Construction	2030	555,527	None-Other
Total		\$675,623	
Previous Funding			\$0
Current TYP Funding			\$675,623
Future Funding Required			\$0
Total Project Cost			\$675,623

Comments RPC regional priority project introduced in the 2021-2030 Ten Year Plan.

PORTSMOUTH (42612)

Route/Road INTERNATIONAL DR/MANCHESTER SQ/CORPORATE DR **Category** INDIVIDUAL PROJECTS

Scope SIGNALIZATION OF INTERSECTION - INTERNATIONAL DRIVE / MANCHESTER SQUARE / CORPORATE DRIVE **Strategy** TIER 5

Phase	Year	Funding	Program	
Preliminary Engineering	2027	93,404	None-Other	
Construction	2030	312,485	None-Other	
Total		\$405,889		
			Previous Funding	\$0
			Current TYP Funding	\$405,889
			Future Funding Required	\$0
			Total Project Cost	\$405,889

Comments RPC regional priority project introduced in the 2021-2030 Ten Year Plan.

PORTSMOUTH (42874)

Route/Road VARIOUS **Category** MANDATED FEDERAL

Scope PURCHASE & INSTALL 8 E-CHARGING STATIONS FOR EVS (2 @ PEASE TRADEPRT 2@PEASE GC 4 @ PEASE AIRPRT) **Strategy** ALL TIERS

Phase	Year	Funding	Program	
Construction	2025	47,972	CMAQ *	
Total		\$47,972		
			Previous Funding	\$5,000
			Current TYP Funding	\$47,972
			Future Funding Required	\$0
			Total Project Cost	\$52,972

Comments None

PORTSMOUTH (43760)

Route/Road I-95 **Category** INDIVIDUAL PROJECTS

Scope SOUNDWALLS/PRIVACY FENCE ALONG I-95 IN PORTSMOUTH **Strategy** TIER 1

Phase	Year	Funding	Program	
Construction	2025	9,339,727	Federal-Aid Highway	
Total		\$9,339,727		
			Previous Funding	\$9,159,994
			Current TYP Funding	\$9,339,727
			Future Funding Required	\$0
			Total Project Cost	\$18,499,721

Comments None

2025 - 2034 Ten Year Plan

3/12/2024

PORTSMOUTH (44225)

Route/Road US1/US4/I-95

Category INDIVIDUAL PROJECTS

Scope ENGINEERING STUDY TO UPDATE THE (CIRCA 2000) PORTSMOUTH CIRCLE FEASIBILITY STUDY.

Strategy TIER 2

Phase	Year	Funding	Program		
Preliminary Engineering	2029	1,100,000	Other Fed Aid		
Total		\$1,100,000		Previous Funding	\$0
				Current TYP Funding	\$1,100,000
				Future Funding Required	\$0
				Total Project Cost	\$1,100,000

Comments RPC Regional priority introduced as part of the 2025-2034 Ten Year Plan.

PORTSMOUTH (44358)

Route/Road RTE1/COAKLEY RD/COTTAGE ST

Category MANDATED FEDERAL

Scope REMOVE TRAFFIC SIGNAL,INSTALL MEDIAN, CONST A CONNECTOR RD&CONS MULTI-USE PATH TO REDUCE EMISSIONS

Strategy TIER 2

Phase	Year	Funding	Program		
Preliminary Engineering	2026	165,607	CMAQ *		
Preliminary Engineering	2028	76,324	CMAQ *		
Right of Way	2028	23,128	CMAQ *		
Construction	2031	2,527,594	CMAQ *		
Total		\$2,792,653		Previous Funding	\$0
				Current TYP Funding	\$2,792,653
				Future Funding Required	\$0
				Total Project Cost	\$2,792,653

Comments None

2025 - 2034 Ten Year Plan

PORTSMOUTH (44386)

Route/Road CATE STREET

Category BRIDGES

Scope REPLACE CATE STREET BRIDGE OVER HODGDON
 BROOK (BR#198/107)

Strategy TIER 5

Phase	Year	Funding	Program	
Preliminary Engineering	2028	173,463	SAB *	
Right of Way	2028	5,782	SAB *	
Construction	2028	1,156,418	MOBRR *	
Total		\$1,335,663		
			Previous Funding	\$0
			Current TYP Funding	\$1,335,663
			Future Funding Required	\$0
			Total Project Cost	\$1,335,663

Comments None

PORTSMOUTH (44411)

Route/Road NH 33

Category BRIDGES

Scope ADDRESS CONDITION OF BRIDGE CARRYING NH
 33 OVER PAR (BR. NO. 144/115)

Strategy TIER 2

Phase	Year	Funding	Program	
Preliminary Engineering	2025	285,175	Bridg-T1-2-Rehab-Rcn	
Preliminary Engineering	2028	190,809	Bridg-T1-2-Rehab-Rcn	
Construction	2031	3,262,660	Bridg-T1-2-Rehab-Rcn	
Total		\$3,738,644		
			Previous Funding	\$0
			Current TYP Funding	\$3,738,644
			Future Funding Required	\$0
			Total Project Cost	\$3,738,644

Comments None

PORTSMOUTH (44636)

Route/Road LAFAYETTE ROAD

Category MANDATED FEDERAL

Scope INSTALL (2) DCFC DISPENSERS WITH CHARGE RATES UP TO 200KW AT MARKET BASKET GROCERY STORE

Strategy TIER 6

Phase	Year	Funding	Program		
Preliminary Engineering	2028	12,946	CMAQ *		
Construction	2033	1,156,889	CMAQ *		
Total		\$1,169,835		Previous Funding	\$0
				Current TYP Funding	\$1,169,835
				Future Funding Required	\$0
				Total Project Cost	\$1,169,835

Comments None

PORTSMOUTH, NH - KITTERY, ME (44404)

Route/Road I-95

Category INTERSTATE MAINTENANCE

Scope UNDERDECK PAINTING OF THE BRIDGE OVER PISCATAQUA RIVER (HIGH LEVEL BRIDGE) PORTSMOUTH 258/128

Strategy TIER 1

Phase	Year	Funding	Program		
Construction	2026	2,957,265	TRR *		
Total		\$2,957,265		Previous Funding	\$0
				Current TYP Funding	\$2,957,265
				Future Funding Required	\$0
				Total Project Cost	\$2,957,265

Comments None

2025 - 2034 Ten Year Plan

PROGRAM (CBI)

Route/Road VARIOUS

Category BRIDGES

Scope COMPLEX BRIDGE INSPECTION (PARENT)

Strategy ALL TIERS

Phase	Year	Funding	Program	
Other	2025	270,000	CBI *	
Other	2026	270,000	CBI *	
Other	2027	290,000	CBI *	
Other	2028	290,000	CBI *	
Other	2029	290,000	CBI *	
Other	2030	290,000	CBI *	
Other	2031	310,000	CBI *	
Other	2032	310,000	CBI *	
Other	2033	310,000	CBI *	
Other	2034	310,000	CBI *	
Total		\$2,940,000		
			Previous Funding	\$6,137,276
			Current TYP Funding	\$2,940,000
			Future Funding Required	\$0
			Total Project Cost	\$9,077,276

Comments None

PROGRAM (DBE)

Route/Road DISADVANTAGED BUSINESS ENTERPRISE

Category MANDATED FEDERAL

Scope IN HOUSE ADMINISTRATION OF THE FHWA
 SUPPORTIVE PROGRAM: "DBE COMPLIANCE
 MONITORING (ANNUAL PROGRAM)

Strategy TIER 6

Phase	Year	Funding	Program
Other	2025	79,300	DBE
Other	2026	79,300	DBE
Other	2027	79,300	DBE
Other	2028	79,300	DBE
Other	2029	79,300	DBE
Other	2030	79,300	DBE
Other	2031	79,300	DBE
Other	2032	80,600	DBE
Other	2033	80,600	DBE
Other	2034	80,600	DBE

Total	\$796,900	Previous Funding	\$1,064,007
		Current TYP Funding	\$796,900
		Future Funding Required	\$0
		Total Project Cost	\$1,860,907

Comments None

RAYMOND (44630)

Route/Road OLD MANCHESTER RD, SCRIBNER RD

Category MANDATED FEDERAL

Scope INSTALL 3 CHARGEPOINT ELECTRIC VEHICLE DC
 FAST CHARGERS CLOSE TO HIGH VOLUME
 CORRIDORS

Strategy TIER 6

Phase	Year	Funding	Program
Preliminary Engineering	2027	49,682	CMAQ *
Construction	2032	617,707	CMAQ *

Total	\$667,389	Previous Funding	\$0
		Current TYP Funding	\$667,389
		Future Funding Required	\$0
		Total Project Cost	\$667,389

Comments None

ROCHESTER (40575)

Route/Road SKYHAVEN AIRPORT

Category AIRPORT

Scope PRESERVATION, MODERNIZATION, AND/OR EXPANSION OF AIRPORT FACILITIES; PLANNING STUDIES.

Strategy ALL TIERS

Phase	Year	Funding	Program
Other	2025	2,477,278	Airport Improvement
Other	2026	569,946	Airport Improvement
Other	2027	216,836	Airport Improvement
Other	2028	3,854,728	Airport Improvement
Other	2029	666,226	Airport Improvement
Other	2030	241,806	Airport Improvement
Other	2031	465,685	Airport Improvement
Other	2032	1,857,366	Airport Improvement
Other	2033	577,827	Airport Improvement
Other	2034	6,471,427	Airport Improvement

Total	\$17,399,125	Previous Funding	\$0
		Current TYP Funding	\$17,399,125
		Future Funding Required	\$0
		Total Project Cost	\$17,399,125

Comments Only the current FAA fiscal year funding is known; future year funding is an estimate of funding needs and not a guarantee of funding.

ROCHESTER (42625)

Route/Road CHARLES ST/NH125/OLD DOVER RD

Category INDIVIDUAL PROJECTS

Scope INTERSECTION IMPROVEMENTS-REASSESSMENT OF TURNING LANE ALIGNMENT&VEHICLE ACCESS. UPDATE SIDEWALK.

Strategy TIER 2

Phase	Year	Funding	Program
Preliminary Engineering	2026	360,289	None-Other
Right of Way	2028	32,287	None-Other
Construction	2030	2,777,634	None-Other

Total	\$3,170,211	Previous Funding	\$0
		Current TYP Funding	\$3,170,211
		Future Funding Required	\$0
		Total Project Cost	\$3,170,211

Comments SRPC regional priority project introduced in the 2021-2030 Ten Year Plan.

ROCHESTER (43491)

Route/Road OLD DOVER RD

Category MANDATED FEDERAL

Scope TEBBETTS RD INTERSECTION SAFETY
 IMPROVEMENTS AT OLD DOVER RD

Strategy TIER 2

Phase	Year	Funding	Program
Preliminary Engineering	2025	103,700	HSIP *
Right of Way	2025	51,850	HSIP *
Construction	2026	1,290,443	HSIP *
Total		\$1,445,993	
			Previous Funding
			\$215,000
			Current TYP Funding
			\$1,445,993
			Future Funding Required
			\$0
			Total Project Cost
			\$1,660,993

Comments None

ROCHESTER (43552)

Route/Road NH 11

Category INDIVIDUAL PROJECTS

Scope IMPROVEMENTS: WIDEN 3,450' FROM N. OF SPLDG
 TPK RAMP TO TOYOTA ENTRANCE, ADD SIGNAL
 AND SIDEWALK.

Strategy TIER 2

Phase	Year	Funding	Program
Preliminary Engineering	2025	165,920	Federal-Aid-LPA
Construction	2025	3,523,249	Federal-Aid-LPA
Total		\$3,689,169	
			Previous Funding
			\$336,240
			Current TYP Funding
			\$3,689,169
			Future Funding Required
			\$0
			Total Project Cost
			\$4,025,409

Comments SRPC regional priority project introduced in the 2023-2032 Ten Year Plan.

2025 - 2034 Ten Year Plan

ROCHESTER (43728)

Route/Road PORTLAND STREET

Category MANDATED FEDERAL

Scope CONST. 6,400 LF OF NEW ADA COMPLIANT
 SIDEWALK ALONG
 PORTLAND ST FROM CHAMBERLAIN ST TO

Strategy TIER 5

Phase	Year	Funding	Program
Preliminary Engineering	2026	34,094	TA *
Right of Way	2026	17,047	TA *
Construction	2030	515,820	TA *
Construction	2031	534,906	TA *

Total	\$1,101,866	Previous Funding	\$72,824
		Current TYP Funding	\$1,101,866
		Future Funding Required	\$0
		Total Project Cost	\$1,174,690

Comments None

ROCHESTER (43964)

Route/Road US 202

Category MANDATED FEDERAL

Scope US 202 / ESTES RD INTERSECTION SAFETY
 IMPROVEMENTS

Strategy TIER 2

Phase	Year	Funding	Program
Construction	2026	2,602,393	HSIP *

Total	\$2,602,393	Previous Funding	\$495,000
		Current TYP Funding	\$2,602,393
		Future Funding Required	\$0
		Total Project Cost	\$3,097,393

Comments None

2025 - 2034 Ten Year Plan

ROCHESTER (44408)

Route/Road NH 125

Category RED LIST BRIDGES

Scope ADDRESS STATE RED LIST BRIDGE CARRYING NH
 125 OF ISINGLASS RIVER (BR. NO. 206/110)

Strategy TIER 2

Phase	Year	Funding	Program	
Preliminary Engineering	2025	798,490	Bridg-T1-2-Rehab-Rcn	
Preliminary Engineering	2028	636,030	Bridg-T1-2-Rehab-Rcn	
Right of Way	2028	508,824	Bridg-T1-2-Rehab-Rcn	
Construction	2031	9,078,706	Bridg-T1-2-Rehab-Rcn	
Total		\$11,022,050		
			Previous Funding	\$0
			Current TYP Funding	\$11,022,050
			Future Funding Required	\$0
			Total Project Cost	\$11,022,050

Comments None

ROLLINSFORD - DOVER (42578)

Route/Road OAK STREET

Category RED LIST BRIDGES

Scope ADDRESS RED LIST BRIDGE (069/046) CARRYING
 OAK STREET OVER PAR BETWEEN ROLLINSFORD
 AND DOVER

Strategy TIER 4

Phase	Year	Funding	Program	
Preliminary Engineering	2025	171,105	Bridg-T3-4-Rehab-Rcn	
Preliminary Engineering	2026	236,581	Bridg-T3-4-Rehab-Rcn	
Preliminary Engineering	2027	64,816	Bridg-T3-4-Rehab-Rcn	
Right of Way	2027	64,816	Bridg-T3-4-Rehab-Rcn	
Construction	2027	2,592,658	Bridg-T3-4-Rehab-Rcn	
Total		\$3,129,977		
			Previous Funding	\$498,080
			Current TYP Funding	\$3,129,977
			Future Funding Required	\$0
			Total Project Cost	\$3,628,057

Comments None

ROLLINSFORD (44303)

Route/Road OLD MILL LANE

Category BRIDGES

Scope REPLACE OLD MILL LANE BRIDGE OVER ROLLINS
 BROOK (BRG #090/052)

Strategy TIER 5

Phase	Year	Funding	Program	
Preliminary Engineering	2027	210,765	SAB *	
Right of Way	2027	5,576	SAB *	
Construction	2027	1,188,758	MOBRR *	
Total		\$1,405,099		
			Previous Funding	\$0
			Current TYP Funding	\$1,405,099
			Future Funding Required	\$0
			Total Project Cost	\$1,405,099

Comments None

RUMNEY (27162)

Route/Road BUFFALO ROAD OVER BROOK

Category BRIDGES

Scope BRIDGE REPLACEMENT-BUFFALO RD OVER
 BROOK-BR. #093/082

Strategy TIER 5

Phase	Year	Funding	Program	
Construction	2025	588,109	SAB *	
Total		\$588,109		
			Previous Funding	\$625,725
			Current TYP Funding	\$588,109
			Future Funding Required	\$0
			Total Project Cost	\$1,213,834

Comments None

2025 - 2034 Ten Year Plan

RYE (43735)

Route/Road WASHINGTON ROAD

Category MANDATED FEDERAL

Scope CONST. SIDEWALK, SHOULDER EXPANSION, BIKE LANES AND CROSSWALKS ON WASHINGTON ROAD FOR 1,900 LF

Strategy TIER 5

Phase	Year	Funding	Program
Preliminary Engineering	2025	44,319	TA *
Right of Way	2025	10,959	TA *
Construction	2027	919,214	TA *
Total		\$974,492	

Previous Funding	\$94,500
Current TYP Funding	\$974,492
Future Funding Required	\$0
Total Project Cost	\$1,068,992

Comments None

SALEM (42885)

Route/Road RTE 28

Category MANDATED FEDERAL

Scope CONSTRUCT RAIL TRAIL PARALLEL TO NH 28 FOR APPROX 1 MILE - MAIN ST SOUTH TO ROCKINGHAM PARK BLVD

Strategy TIER 6

Phase	Year	Funding	Program
Construction	2029	1,267,302	CMAQ *
Total		\$1,267,302	

Previous Funding	\$0
Current TYP Funding	\$1,267,302
Future Funding Required	\$0
Total Project Cost	\$1,267,302

Comments None

SALEM (43790)

Route/Road INTERSECTION OF NH 111 AND ERMER ROAD

Category MANDATED FEDERAL

Scope NH111 / ERMER ROAD INTESECTION SAFETY IMPROVMENNTS- (HSIP)(LPA MANAGED)

Strategy TIER 2

Phase	Year	Funding	Program		
Construction	2025	871,080	HSIP *		
		Total	\$871,080	Previous Funding	\$164,039
				Current TYP Funding	\$871,080
				Future Funding Required	\$0
				Total Project Cost	\$1,035,119

Comments None

SALEM (44309)

Route/Road BRIDGE STREET

Category BRIDGES

Scope REPLACE BRIDGE ST BRIDGE OVER SPICKET RIVER (BRG #115/097)

Strategy TIER 5

Phase	Year	Funding	Program		
Preliminary Engineering	2028	457,710	SAB *		
Right of Way	2028	5,782	SAB *		
Construction	2028	2,588,065	MOBRR *		
		Total	\$3,051,557	Previous Funding	\$0
				Current TYP Funding	\$3,051,557
				Future Funding Required	\$0
				Total Project Cost	\$3,051,557

Comments None

2025 - 2034 Ten Year Plan

SALEM (44628)

Route/Road SOUTH BROADWAY

Category MANDATED FEDERAL

Scope INSTALL (2) ELECTRIC VEHICLE DC FAST CHARGING STATIONS AT 135 SOUTH BROADWAY, SALEM

Strategy TIER 6

Phase	Year	Funding	Program		
Preliminary Engineering	2028	49,067	CMAQ *		
Construction	2033	529,572	CMAQ *		
Total		\$578,639		Previous Funding	\$0
				Current TYP Funding	\$578,639
				Future Funding Required	\$0
				Total Project Cost	\$578,639

Comments None

SALEM TO MANCHESTER (14633)

Route/Road I-93

Category DEBT SERVICE

Scope DEBT SERVICE PROJECT FOR I-93 CAPACITY IMPROVEMENTS - NORTHERN PROJECTS

Strategy TIER 1

Phase	Year	Funding	Program		
Construction	2025	2,192,014	SB367-4-CENTS		
Construction	2026	23,405,706	SB367-4-CENTS		
Construction	2027	23,405,706	SB367-4-CENTS		
Construction	2028	23,405,706	SB367-4-CENTS		
Construction	2029	23,405,706	SB367-4-CENTS		
Construction	2030	23,405,706	SB367-4-CENTS		
Construction	2031	23,405,706	SB367-4-CENTS		
Construction	2032	23,405,706	SB367-4-CENTS		
Construction	2033	23,405,706	SB367-4-CENTS		
Construction	2034	23,405,706	SB367-4-CENTS		
Total		\$212,843,368		Previous Funding	\$13,266,649
				Current TYP Funding	\$212,843,368
				Future Funding Required	\$0
				Total Project Cost	\$226,110,017

Comments None

SALEM TO MANCHESTER (14800A)

Route/Road I-93

Category DEBT SERVICE

Scope MAINLINE, EXIT 1-STA 1130 & NH38 (SALEM),
 BRIDGES 073/063 & 077/063 BOTH RED LIST-DEBT
 SERV 13933D

Strategy TIER 1

Phase	Year	Funding	Program		
Construction	2025	138,996	RZED		
Construction	2025	6,367,323	GARVEE Debt Service		
Total			\$6,506,319	Previous Funding	\$43,264,424
				Current TYP Funding	\$6,506,319
				Future Funding Required	\$0
				Total Project Cost	\$49,770,743

Comments None

SALEM TO MANCHESTER (14800B)

Route/Road I-93

Category DEBT SERVICE

Scope I-93 EXIT 5 INTERCHANGE RECONSTRUCTION
 (LONDONDERRY) - DEBT SERVICE FOR PROJECT
 14633F

Strategy TIER 1

Phase	Year	Funding	Program		
Construction	2025	151,203	RZED		
Construction	2025	6,926,513	GARVEE Debt Service		
Total			\$7,077,716	Previous Funding	\$48,869,494
				Current TYP Funding	\$7,077,716
				Future Funding Required	\$0
				Total Project Cost	\$55,947,210

Comments None

SALEM TO MANCHESTER (14800C)

Route/Road I-93

Category DEBT SERVICE

Scope EXIT 3 AREA, PROJECT INITIATED TO TRACK
 GARVEE BOND DEBT SERVICE ATTRIBUTABLE TO
 THE 13933N PROJECT

Strategy TIER 1

Phase	Year	Funding	Program		
Construction	2025	51,515	RZED		
Construction	2025	2,359,871	GARVEE Debt Service		
Total			\$2,411,386	Previous Funding	\$15,857,423
				Current TYP Funding	\$2,411,386
				Future Funding Required	\$0
				Total Project Cost	\$18,268,809

Comments None

SALEM TO MANCHESTER (14800F)

Route/Road I-93

Category DEBT SERVICE

Scope I-93 EXIT 3 AREA -NB ML CONNECTIONS, NB
 RAMPS & NH 111A RELOCATION - DEBT SERVICE
 PROJECT FOR 13933H

Strategy TIER 1

Phase	Year	Funding	Program		
Construction	2025	15,676	RZED		
Construction	2025	718,104	GARVEE-11		
Total			\$733,780	Previous Funding	\$33,701,075
				Current TYP Funding	\$733,780
				Future Funding Required	\$0
				Total Project Cost	\$34,434,855

Comments None

2025 - 2034 Ten Year Plan

SANDOWN (41412)

Route/Road PHILLIPS ROAD OVER EXETER RIVER

Category BRIDGES

Scope BRIDGE REPLACEMENT-PHILLIPS ROAD OVER EXETER RIVER-BR. #093/109

Strategy TIER 5

Phase	Year	Funding	Program	
Preliminary Engineering	2025	110,149	SAB *	
Right of Way	2025	6,119	SAB *	
Construction	2027	417,604	SAB *	
Construction	2028	534,142	SAB *	
Total		\$1,068,014		
			Previous Funding	\$0
			Current TYP Funding	\$1,068,014
			Future Funding Required	\$0
			Total Project Cost	\$1,068,014

Comments None

SEABROOK - HAMPTON (15904)

Route/Road NH 1A

Category BRIDGES

Scope Reconstruction of the bridge over Hampton River-[BRPPI*6601]

Strategy TIER 2

Phase	Year	Funding	Program	
Construction	2025	43,939,933	Bridg-HIB-Rehab-Rcn	
Total		\$43,939,933		
			Previous Funding	\$55,842,372
			Current TYP Funding	\$43,939,933
			Future Funding Required	\$0
			Total Project Cost	\$99,782,305

Comments None

SEABROOK (41712)

Route/Road US 1

Category INDIVIDUAL PROJECTS

Scope CAPACITY IMPROVEMENTS ON US 1 BETWEEN
 NEW ZEALAND ROAD AND THE HAMPTON FALLS
 TOWN LINE.

Strategy TIER 2

Phase	Year	Funding	Program
Preliminary Engineering	2025	192,761	NON-PAR (other)
Preliminary Engineering	2025	192,761	None-Other
Right of Way	2025	125,312	None-Other
Right of Way	2025	125,312	NON-PAR (other)
Construction	2028	1,840,490	None-Highway
Construction	2028	1,840,490	NON-PAR (other)
Total		\$4,317,124	
			Previous Funding
			Current TYP Funding
			Future Funding Required
			Total Project Cost
			\$0
			\$4,317,124
			\$0
			\$4,317,124

Comments None

SEABROOK (42609)

Route/Road SEABROOK BRANCH RAIL CORRIDOR

Category INDIVIDUAL PROJECTS

Scope MULTI-USE PATH ON FORMER B & M RAILROAD
 TRACKS.

Strategy TIER 6

Phase	Year	Funding	Program
Preliminary Engineering	2027	146,584	None-Other
Construction	2030	1,310,766	None-Other
Total		\$1,457,349	
			Previous Funding
			Current TYP Funding
			Future Funding Required
			Total Project Cost
			\$0
			\$1,457,349
			\$0
			\$1,457,349

Comments - Add \$350K to cover unfunded costs for the Hampton Branch rail trail
 - RPC regional priority project (2021-2030 Ten Year Plan).

SHELBURNE (40363)

Route/Road US ROUTE 2

Category RED LIST BRIDGES

Scope BRIDGE REHABILITATION OF RED LIST BRIDGE
 CARRYING US ROUTE 2 OVER PEA BROOK (BR NO
 049/089)

Strategy TIER 2

Phase	Year	Funding	Program		
Preliminary Engineering	2025	228,140	Bridg-T1-2-Rehab-Rcn		
Construction	2026	1,824,041	Bridg-T1-2-Rehab-Rcn		
Total		\$2,052,181		Previous Funding	\$777,100
				Current TYP Funding	\$2,052,181
				Future Funding Required	\$0
				Total Project Cost	\$2,829,281

Comments None

SHELBURNE (40551)

Route/Road NORTH ROAD

Category BRIDGES

Scope BRIDGE REHABILITATION OF THE BRIDGE
 CARRYING NORTH ROAD OVER ANDROSCOGGIN
 RIVER (BR NO 075/113)

Strategy TIER 4

Phase	Year	Funding	Program		
Preliminary Engineering	2025	241,095	Bridg-T3-4-Rehab-Rcn		
Construction	2027	4,277,885	Bridg-T3-4-Rehab-Rcn		
Total		\$4,518,980		Previous Funding	\$733,652
				Current TYP Funding	\$4,518,980
				Future Funding Required	\$0
				Total Project Cost	\$5,252,632

Comments None

SHELBURNE (42599)

Route/Road US 2

Category INDIVIDUAL PROJECTS

Scope CULVERT UPGRADES

Strategy TIER 2

Phase	Year	Funding	Program	
Preliminary Engineering	2025	399,245	None-Other	
Right of Way	2027	122,667	None-Other	
Construction	2029	1,912,734	None-Other	
Total		\$2,434,646		
			Previous Funding	\$0
			Current TYP Funding	\$2,434,646
			Future Funding Required	\$0
			Total Project Cost	\$2,434,646

Comments NCC regional priority project introduced in the 2021-2030 Ten Year Plan.

SHELBURNE (42966)

Route/Road NORTH ROAD

Category BRIDGES

Scope NORTH ROAD BRIDGE PRESERVATION FOR
 SHELBURNE BR. NO. 075/110.

Strategy TIER 4

Phase	Year	Funding	Program	
Construction	2027	643,120	Bridg-T3-4-Main-Pres	
Total		\$643,120		
			Previous Funding	\$275,000
			Current TYP Funding	\$643,120
			Future Funding Required	\$0
			Total Project Cost	\$918,120

Comments None

SHELBURNE (44215)

Route/Road US 2

Category INDIVIDUAL PROJECTS

Scope RAISE PROFILE OF US2 ~2,100' S OF NORTH RD. TO
 ~2,350' N OF GRUMPY OLD MAN RD. (REFLECTION
 POND)

Strategy TIER 2

Phase	Year	Funding	Program
Preliminary Engineering	2029	659,563	Other Fed Aid
Right of Way	2032	147,103	Other Fed Aid
Construction	2034	3,005,618	Other Fed Aid
Total		\$3,812,285	
			Previous Funding
			Current TYP Funding
			Future Funding Required
			Total Project Cost
			\$0
			\$3,812,285
			\$0
			\$3,812,285

Comments NCC Regional priority introduced as part of the 2025-2034 Ten Year Plan.

SOMERSWORTH (40646)

Route/Road NH 9 (HIGH STREET), BLACKWATER RD, INDIGO
 HILL RD

Category INDIVIDUAL PROJECTS

Scope INTERSECTION SAFETY IMPROVEMENTS; NH
 ROUTE 9, BLACKWATER ROAD, INDIGO HILL ROAD

Strategy TIER 2

Phase	Year	Funding	Program
Preliminary Engineering	2025	120,548	Federal-Aid Highway
Right of Way	2025	145,609	Federal-Aid Highway
Construction	2027	3,048,620	Federal-Aid Highway
Total		\$3,314,777	
			Previous Funding
			Current TYP Funding
			Future Funding Required
			Total Project Cost
			\$348,740
			\$3,314,777
			\$0
			\$3,663,517

Comments None

SOMERSWORTH (42627)

Route/Road HIGH STREET & WEST HIGH STRRET

Category INDIVIDUAL PROJECTS

Scope WEST HIGH ST (FROM CEMETERY RD TO HIGH ST)
 & HIGH ST (TO MEMORIAL DR) PEDESTRIAN
 IMPROVEMENTS

Strategy TIER 5

Phase	Year	Funding	Program	
Preliminary Engineering	2028	145,937	Federal-Aid-LPA	
Construction	2030	1,412,427	Federal-Aid-LPA	
Total		\$1,558,364		
			Previous Funding	\$0
			Current TYP Funding	\$1,558,364
			Future Funding Required	\$0
			Total Project Cost	\$1,558,364

Comments SRPC regional priority project introduced in the 2021-2030 Ten Year Plan.

SOMERSWORTH (44260)

Route/Road MAIN ST.

Category INDIVIDUAL PROJECTS

Scope COMPLETE ST. IMPROVS ON MAIN ST. FROM
 ~INDIGO TO JOHN PARSON DR. ~3700LF

Strategy TIER 5

Phase	Year	Funding	Program	
Right of Way	2031	64,479	Other Fed Aid	
Construction	2033	5,685,814	Other Fed Aid	
Total		\$5,750,294		
			Previous Funding	\$0
			Current TYP Funding	\$5,750,294
			Future Funding Required	\$0
			Total Project Cost	\$5,750,294

Comments SRPC Regional priority introduced as part of the 2025-2034 Ten Year Plan.

SOUTH HAMPTON (44308)

Route/Road HILLDALE AVENUE

Category BRIDGES

Scope REPLACE HILLDALE AVE BRIDGE OVER POWWOW RIVER (BRG# 069/066)

Strategy TIER 5

Phase	Year	Funding	Program
Preliminary Engineering	2028	309,111	SAB *
Right of Way	2028	5,782	SAB *
Construction	2028	1,745,845	MOBRR *
Total		\$2,060,738	
			Previous Funding
			Current TYP Funding
			Future Funding Required
			Total Project Cost
			\$0
			\$2,060,738
			\$0
			\$2,060,738

Comments None

STATEWIDE (40581)

Route/Road STATEWIDE

Category AIRPORT

Scope PRESERVATION, MODERNIZATION, AND/OR EXPANSION OF AIRPORT FACILITIES; PLANNING STUDIES.

Strategy ALL TIERS

Phase	Year	Funding	Program
Other	2025	138,266	Airport Improvement
Other	2026	716,913	Airport Improvement
Other	2027	148,687	Airport Improvement
Other	2028	192,737	Airport Improvement
Other	2029	179,881	Airport Improvement
Other	2030	165,810	Airport Improvement
Other	2031	193,438	Airport Improvement
Other	2032	200,596	Airport Improvement
Other	2033	392,922	Airport Improvement
Other	2034	215,714	Airport Improvement
Total		\$2,544,964	
			Previous Funding
			Current TYP Funding
			Future Funding Required
			Total Project Cost
			\$0
			\$2,544,964
			\$0
			\$2,544,964

Comments Only the current FAA fiscal year funding is known; future year funding is an estimate of funding needs and not a guarantee of funding.

2025 - 2034 Ten Year Plan

3/12/2024

STATEWIDE (43894)

Route/Road STATEWIDE ASSET MANAGEMENT

Category INDIVIDUAL PROJECTS

Scope STATEWIDE ON-CALL ASSET MANAGEMENT &
 PLANNING

Strategy ALL TIERS

Phase	Year	Funding	Program		
State Planning Research	2025	379,853	SPR1		
		Total	\$379,853	Previous Funding	\$733,700
				Current TYP Funding	\$379,853
				Future Funding Required	\$0
				Total Project Cost	\$1,113,553

Comments None

2025 - 2034 Ten Year Plan

STATEWIDE (WLDFL)

Route/Road VARIOUS

Category ROADSIDE

Scope NATIVE WILDFLOWER AND LILAC PLANTINGS.
 STATEWIDE

Strategy ALL TIERS

Phase	Year	Funding	Program
Preliminary Engineering	2025	10,000	NON-PAR (other)
Preliminary Engineering	2026	10,000	NON-PAR (other)
Preliminary Engineering	2027	10,000	NON-PAR (other)
Preliminary Engineering	2028	10,000	NON-PAR (other)
Preliminary Engineering	2029	10,000	NON-PAR (other)
Preliminary Engineering	2030	10,000	NON-PAR (other)
Preliminary Engineering	2031	10,000	NON-PAR (other)
Preliminary Engineering	2032	10,000	NON-PAR (other)
Construction	2025	40,000	NON-PAR (other)
Construction	2026	40,000	NON-PAR (other)
Construction	2027	40,000	NON-PAR (other)
Construction	2028	40,000	NON-PAR (other)
Construction	2029	40,000	NON-PAR (other)
Construction	2030	40,000	NON-PAR (other)
Construction	2031	40,000	NON-PAR (other)
Construction	2032	40,000	NON-PAR (other)

Total	\$400,000	Previous Funding	\$400,000
		Current TYP Funding	\$400,000
		Future Funding Required	\$0
		Total Project Cost	\$800,000

Comments None

2025 - 2034 Ten Year Plan

STATEWIDE 4R PROJECTS (44518)

Route/Road VARIOUS

Category INDIVIDUAL PROJECTS

Scope 4R PAVEMENT REHAB/RECONSTRUCT ON THE
 NHS

Strategy TIER 1

Phase	Year	Funding	Program
Preliminary Engineering	2026	1,182,906	4R
Preliminary Engineering	2027	1,226,673	4R
Preliminary Engineering	2028	1,272,060	4R
Preliminary Engineering	2029	1,319,127	4R
Preliminary Engineering	2030	1,367,934	4R
Preliminary Engineering	2031	1,418,548	4R
Preliminary Engineering	2032	1,471,034	4R
Right of Way	2026	59,145	4R
Right of Way	2027	61,334	4R
Right of Way	2028	63,603	4R
Right of Way	2029	65,956	4R
Right of Way	2030	68,397	4R
Right of Way	2031	70,927	4R
Right of Way	2032	73,552	4R

Total	\$9,721,197	Previous Funding	\$0
		Current TYP Funding	\$9,721,197
		Future Funding Required	\$200,493,956
		Total Project Cost	\$210,215,152

Comments None

STATEWIDE CHIP SEAL 2024 (43287)

Route/Road VARIOUS

Category PRESERVATION & MAINTENANCE

Scope CHIP SEALING VARIOUS TIER 3, AND 4 ROADWAYS.

Strategy TIER 3

Phase	Year	Funding	Program
Construction	2025	798,490	Pave-T3-4-Resurf

Total	\$798,490	Previous Funding	\$300,025
		Current TYP Funding	\$798,490
		Future Funding Required	\$0
		Total Project Cost	\$1,098,515

Comments None

2025 - 2034 Ten Year Plan

3/12/2024

STATEWIDE-SPR (42372M)

Route/Road VARIOUS

Category MANDATED FEDERAL

Scope REDUCE CONCRETE CRACKING THROUGH MIX DESIGN

Strategy ALL TIERS

Phase	Year	Funding	Program		
State Planning Research	2025	34,489	SPR2		
		Total			
				Previous Funding	\$176,000
				Current TYP Funding	\$34,489
				Future Funding Required	\$0
				Total Project Cost	\$210,489

Comments None

STATEWIDE-SPR (42372N)

Route/Road VARIOUS

Category MANDATED FEDERAL

Scope UNDERWATER DRONE (ROV) ASSET REVIEW AND DOCUMENTATION

Strategy ALL TIERS

Phase	Year	Funding	Program		
State Planning Research	2025	49,050	SPR2		
		Total			
				Previous Funding	\$154,000
				Current TYP Funding	\$49,050
				Future Funding Required	\$0
				Total Project Cost	\$203,050

Comments None

STATEWIDE-SPR (42372P)

Route/Road VARIOUS

Category MANDATED FEDERAL

Scope WILDLIFE VEHICLE COLLISIONS DATA GATHERING AND BEST MANAGEMENT PRACTICES PART 2

Strategy ALL TIERS

Phase	Year	Funding	Program		
State Planning Research	2025	44,825	SPR2		
		Total			
				Previous Funding	\$154,000
				Current TYP Funding	\$44,825
				Future Funding Required	\$0
				Total Project Cost	\$198,825

Comments None

STRATHAM (41711)

Route/Road NH108/BUNKER HILL AVENUE

Category INDIVIDUAL PROJECTS

Scope SIGNALIZATION, TURN LANES AND INTERSECTION
 REALIGNMENT AT THE NH108/ BUNKER HILL
 INTERSECTION.

Strategy TIER 2

Phase	Year	Funding	Program		
Preliminary Engineering	2025	33,657	None-Other		
Right of Way	2025	67,313	None-Other		
Construction	2027	1,038,159	None-Other		
Total		\$1,139,130		Previous Funding	\$239,627
				Current TYP Funding	\$1,139,130
				Future Funding Required	\$0
				Total Project Cost	\$1,378,757

Comments None

STRATHAM (44362)

Route/Road PORTSMOUTH AVENUE

Category MANDATED FEDERAL

Scope SIGNAL COORDINATION ON FOUR TRAFFIC
 SIGNALS LOCATED ON PORTSMOUTH AVENUE

Strategy TIER 5

Phase	Year	Funding	Program		
Construction	2028	346,926	CMAQ *		
Total		\$346,926		Previous Funding	\$0
				Current TYP Funding	\$346,926
				Future Funding Required	\$0
				Total Project Cost	\$346,926

Comments None

SUGAR HILL (44334)

Route/Road STREETER POND ROAD

Category BRIDGES

Scope REPLACE STREETER POND ROAD BRIDGE OVER
 INDIAN CREEK (BR#208/125)

Strategy TIER 5

Phase	Year	Funding	Program		
Preliminary Engineering	2031	223,099	SAB *		
Right of Way	2031	6,448	SAB *		
Construction	2031	1,257,736	MOBRR *		
Total		\$1,487,283		Previous Funding	\$0
				Current TYP Funding	\$1,487,283
				Future Funding Required	\$0
				Total Project Cost	\$1,487,283

Comments None

SUNAPEE (44300)

Route/Road TRASK BROOK ROAD

Category BRIDGES

Scope REPLACE TRASK BROOK ROAD BRIDGE OVER
 WENDELL BROOK (BR#069/069)

Strategy TIER 5

Phase	Year	Funding	Program		
Preliminary Engineering	2027	201,732	SAB *		
Right of Way	2027	5,576	SAB *		
Construction	2034	1,467,001	MOBRR *		
Total		\$1,674,308		Previous Funding	\$0
				Current TYP Funding	\$1,674,308
				Future Funding Required	\$0
				Total Project Cost	\$1,674,308

Comments None

SURRY (44409)

Route/Road GILSUM ROAD

Category RED LIST BRIDGES

Scope ADDRESS STATE RED LIST BRIDGE CARRYING
 GILSUM ROAD OVER THOMPSON BROOK (BR. NO.
 101/142)

Strategy TIER 4

Phase	Year	Funding	Program	
Preliminary Engineering	2025	342,210	Bridg-T3-4-Rehab-Rcn	
Preliminary Engineering	2028	254,412	Bridg-T3-4-Rehab-Rcn	
Right of Way	2028	190,809	Bridg-T3-4-Rehab-Rcn	
Construction	2031	1,702,257	Bridg-T3-4-Rehab-Rcn	
Total		\$2,489,689		
			Previous Funding	\$0
			Current TYP Funding	\$2,489,689
			Future Funding Required	\$0
			Total Project Cost	\$2,489,689

Comments None

SWANZEY (27692)

Route/Road NH ROUTE 32

Category RED LIST BRIDGES

Scope ADDRESS RED LIST BRIDGE (149/072) CARRYING
 NH ROUTE 32 OVER MARTIN BROOK IN THE TOWN
 OF SWANZEY

Strategy TIER 3

Phase	Year	Funding	Program	
Construction	2025	1,524,431	Bridg-T3-4-Rehab-Rcn	
Total		\$1,524,431		
			Previous Funding	\$709,800
			Current TYP Funding	\$1,524,431
			Future Funding Required	\$0
			Total Project Cost	\$2,234,231

Comments None

2025 - 2034 Ten Year Plan

SWANZEY (42511)

Route/Road ASHUELOT TRAIL CHESHIRE TRAIL

Category MANDATED FEDERAL

Scope CONSTRUCT MULTI-USE PATH ON ABANDONED RAIL CORRIDORS ASHUELOT TRAIL AND IMPROVE CHESHIRE TRAIL

Strategy TIER 6

Phase	Year	Funding	Program		
Construction	2025	747,200	TA *		
Total		\$747,200		Previous Funding	\$79,037
				Current TYP Funding	\$747,200
				Future Funding Required	\$0
				Total Project Cost	\$826,237

Comments None

SWANZEY (44218)

Route/Road NH 10

Category INDIVIDUAL PROJECTS

Scope BIE/PED/TRAFFIC CALMING IMPROVES FOR ~7650LF OF NH10 FROM S. WINCHESTER SR TO N WINCHESTER ST.

Strategy TIER 2

Phase	Year	Funding	Program		
Preliminary Engineering	2029	659,563	Other Fed Aid		
Right of Way	2031	70,927	Other Fed Aid		
Construction	2033	4,265,495	Other Fed Aid		
Total		\$4,995,985		Previous Funding	\$0
				Current TYP Funding	\$4,995,985
				Future Funding Required	\$1,909,141
				Total Project Cost	\$6,905,127

Comments SWRPC Regional priority introduced as part of the 2025-2034 Ten Year Plan.

TEMPLE (44343)

Route/Road POWERS ROAD

Category BRIDGES

Scope REPLACE POWERS ROAD BRIDGE OVER BLOOD
 BROOK (BR#107/117)

Strategy TIER 5

Phase	Year	Funding	Program	
Preliminary Engineering	2033	260,854	SAB *	
Right of Way	2033	6,934	SAB *	
Construction	2033	1,471,239	MOBRR *	
Total		\$1,739,027		
			Previous Funding	\$0
			Current TYP Funding	\$1,739,027
			Future Funding Required	\$0
			Total Project Cost	\$1,739,027

Comments None

THORNTON (40613)

Route/Road NH 49

Category RED LIST BRIDGES

Scope DECK REPLACEMENT AND SCOUR PROTECTION
 FOR THE BRIDGE CARRYING NH 49 OVER MAD
 RIVER (BR NO 239/152)

Strategy TIER 3

Phase	Year	Funding	Program	
Construction	2025	6,501,990	Bridg-T3-4-Rehab-Rcn	
Total		\$6,501,990		
			Previous Funding	\$1,100,000
			Current TYP Funding	\$6,501,990
			Future Funding Required	\$0
			Total Project Cost	\$7,601,990

Comments None

TILTON (29753)

Route/Road CALEF HILL ROAD

Category INDIVIDUAL PROJECTS

Scope RECONSTRUCT AND RE-CLASSIFY CALEF HILL ROAD FROM CLARK ROAD NORTH 1.97 MILES TO SANBORNTON TOWN LINE

Strategy TIER 4

Phase	Year	Funding	Program
Preliminary Engineering	2025	340,467	NON-PAR (other)
Construction	2025	1,410,506	NON-PAR (other)
Construction	2026	1,372,087	NON-PAR (other)
Total		\$3,123,060	
			Previous Funding
			\$0
			Current TYP Funding
			\$3,123,060
			Future Funding Required
			\$0
			Total Project Cost
			\$3,123,060

Comments None

TILTON (42600)

Route/Road MAIN/SCHOOL STREET

Category INDIVIDUAL PROJECTS

Scope IMPROVEMENTS ON MAIN ST FROM SCHOOL ST NORTH/EAST TO INCLUDE RETAINING WALL SAFETY IMPROVEMENTS

Strategy TIER 2

Phase	Year	Funding	Program
Right of Way	2027	324,082	None-Other
Construction	2029	1,479,216	None-Other
Construction	2031	622,717	None-Other
Total		\$2,426,015	
			Previous Funding
			\$581,231
			Current TYP Funding
			\$2,426,015
			Future Funding Required
			\$0
			Total Project Cost
			\$3,007,246

Comments LRPC regional priority project introduced in the 2021-2030 Ten Year Plan.

2025 - 2034 Ten Year Plan

TROY (40370)

Route/Road NH ROUTE 12

Category RED LIST BRIDGES

Scope BRIDGE REPLACEMENT OF BRIDGE CARRYING NH
 12 OVER S BRANCH ASHUELOT RIVER (BR NO
 089/114)

Strategy TIER 2

Phase	Year	Funding	Program		
Construction	2025	4,505,765	Bridg-T1-2-Rehab-Rcn		
		Total	\$4,505,765	Previous Funding	\$1,082,419
				Current TYP Funding	\$4,505,765
				Future Funding Required	\$0
				Total Project Cost	\$5,588,184

Comments None

TROY (40371)

Route/Road NH ROUTE 12

Category RED LIST BRIDGES

Scope REHABILITATION OF OF THE BRIDGE (BR NO
 096/091) CARRYING NH ROUTE 12 OVER NHRR
 (ABD)

Strategy TIER 2

Phase	Year	Funding	Program		
Construction	2025	2,353,442	Bridg-T1-2-Rehab-Rcn		
		Total	\$2,353,442	Previous Funding	\$1,229,886
				Current TYP Funding	\$2,353,442
				Future Funding Required	\$0
				Total Project Cost	\$3,583,328

Comments None

TURNPIKE STATEWIDE STRIPING (44147)

Route/Road TURNPIKE STATEWIDE STRIPING

Category INTERSTATE MAINTENANCE

Scope STATEWIDE STRIPING

Strategy TIER 1

Phase	Year	Funding	Program		
Construction	2025	725,900	TRR *		
		Total	\$725,900	Previous Funding	\$8,000
				Current TYP Funding	\$725,900
				Future Funding Required	\$0
				Total Project Cost	\$733,900

Comments None

WAKEFIELD (44302)

Route/Road MAPLE STREET

Category BRIDGES

Scope REPLACE MAPLE STREET BRIDGE OVER BRANCH RIVER (BRDG #290/064)

Strategy TIER 5

Phase	Year	Funding	Program	
Preliminary Engineering	2027	326,072	SAB *	
Right of Way	2027	5,576	SAB *	
Construction	2034	2,375,014	MOBRR *	
Total		\$2,706,662		
			Previous Funding	\$0
			Current TYP Funding	\$2,706,662
			Future Funding Required	\$0
			Total Project Cost	\$2,706,662

Comments None

WALPOLE (44331)

Route/Road WENTWORTH ROAD

Category BRIDGES

Scope REPLACE WENTWORTH ROAD BRIDGE OVER HOUGHTON BROOK (BR#213/076)

Strategy TIER 5

Phase	Year	Funding	Program	
Preliminary Engineering	2030	214,020	SAB *	
Right of Way	2030	6,218	SAB *	
Construction	2030	1,206,518	MOBRR *	
Total		\$1,426,755		
			Previous Funding	\$0
			Current TYP Funding	\$1,426,755
			Future Funding Required	\$0
			Total Project Cost	\$1,426,755

Comments None

WALPOLE, NH - ROCKINGHAM, VT (41720)

Route/Road BRIDGE STREET

Category RED LIST BRIDGES

Scope VILAS BRIDGE REHABILITATION OVER THE CONNECTICUT RIVER.

Strategy TIER 4

Phase	Year	Funding	Program
Preliminary Engineering	2026	60,221	NON-PAR (Vermont)
Preliminary Engineering	2026	880,082	Bridg-T3-4-Rehab-Rcn
Right of Way	2026	4,413	NON-PAR (other)
Right of Way	2026	58,637	Bridg-T3-4-Rehab-Rcn
Construction	2029	335,778	NON-PAR (Vermont)
Construction	2029	4,907,151	Bridg-T3-4-Rehab-Rcn
Construction	2030	522,302	NON-PAR (Vermont)
Construction	2030	7,633,073	Bridg-T3-4-Rehab-Rcn
Construction	2031	311,478	NON-PAR (Vermont)
Construction	2031	4,552,035	Bridg-T3-4-Rehab-Rcn

Total	\$19,265,170	Previous Funding	\$912,555
		Current TYP Funding	\$19,265,170
		Future Funding Required	\$0
		Total Project Cost	\$20,177,725

Comments None

WARNER (44161)

Route/Road RAIL TRAIL I-89 EXIT 9

Category MANDATED FEDERAL

Scope RAIL TRAIL-I89 BRIDGE UNDERPASS & TRAIL IMPROV. W/ 2 PED/BIKE BRIDGES. CDS 2023 / DEMO ID NH097

Strategy TIER 3

Phase	Year	Funding	Program
Construction	2025	1,306,000	CDS_2023

Total	\$1,306,000	Previous Funding	\$198,000
		Current TYP Funding	\$1,306,000
		Future Funding Required	\$0
		Total Project Cost	\$1,504,000

Comments None

WARNER (15907)

Route/Road NH 127

Category BRIDGES

Scope NH 127 OVER WARNER RIVER - BRIDGE
 REPLACEMENT OR REHAB OF A STATE RED LIST
 BRIDGE (254/180)

Strategy TIER 3

Phase	Year	Funding	Program		
Construction	2025	2,775,036	Bridg-T3-4-Rehab-Rcn		
		Total			
				Previous Funding	\$1,629,871
				Current TYP Funding	\$2,775,036
				Future Funding Required	\$0
				Total Project Cost	\$4,404,906

Comments None

WARNER (43729)

Route/Road NH ROUTE 103

Category MANDATED FEDERAL

Scope CONST. 8' WIDE MULTI-USE PATH FOR 3,750 LF
 ALONG NH ROUTE
 103.

Strategy TIER 3

Phase	Year	Funding	Program		
Preliminary Engineering	2025	40,891	TA *		
Right of Way	2026	28,411	TA *		
Construction	2027	532,358	TA *		
Construction	2028	549,938	TA *		
		Total			
				Previous Funding	\$87,064
				Current TYP Funding	\$1,151,599
				Future Funding Required	\$0
				Total Project Cost	\$1,238,663

Comments None

WARNER (44320)

Route/Road NORTH VILLAGE RD

Category BRIDGES

Scope REPLACE NORTH VILLAGE RD BRIDGE OVER SILVER BROOK (BR#189/099)

Strategy TIER 5

Phase	Year	Funding	Program	
Preliminary Engineering	2032	241,678	SAB *	
Right of Way	2032	6,687	SAB *	
Construction	2032	681,410	SAB *	
Construction	2033	706,622	SAB *	
Total		\$1,636,396		
			Previous Funding	\$0
			Current TYP Funding	\$1,636,396
			Future Funding Required	\$0
			Total Project Cost	\$1,636,396

Comments None

WARNER (44356)

Route/Road CONCORD-LAKE SUNAPEE RAIL TRAIL

Category MANDATED FEDERAL

Scope CONST.1.1MI MULTI-USE PATH IN THE I-89 ROW TO LINK WARNER TO DAVISVILLE & CONTOOCOOK.

Strategy TIER 6

Phase	Year	Funding	Program	
Preliminary Engineering	2026	188,265	CMAQ *	
Preliminary Engineering	2028	86,766	CMAQ *	
Construction	2031	3,483,739	CMAQ *	
Total		\$3,758,770		
			Previous Funding	\$0
			Current TYP Funding	\$3,758,770
			Future Funding Required	\$0
			Total Project Cost	\$3,758,770

Comments None

WARNER (44405)

Route/Road NH 103

Category RED LIST BRIDGES

Scope DECK REPLACEMENT FOR RED LIST BRIDGE
 CARRYING NH 103 OF I-89 SB AND WARNER RIVER
 (BR. NO. 204/136)

Strategy TIER 3

Phase	Year	Funding	Program
Preliminary Engineering	2026	473,162	Bridg-T3-4-Rehab-Rcn
Preliminary Engineering	2028	254,412	Bridg-T3-4-Rehab-Rcn
Construction	2031	5,830,232	Bridg-T3-4-Rehab-Rcn
Total		\$6,557,806	
			Previous Funding
			Current TYP Funding
			Future Funding Required
			Total Project Cost
			\$0
			\$6,557,806
			\$0
			\$6,557,806

Comments None

WARREN (44325)

Route/Road FISH HATCHERY ROAD

Category BRIDGES

Scope REPLACE FISH HATCHERY ROAD BRIDGE OVER
 PATCH BROOK (BR#120/058)

Strategy TIER 5

Phase	Year	Funding	Program
Preliminary Engineering	2029	205,784	SAB *
Right of Way	2029	5,996	SAB *
Construction	2029	1,159,752	MOBRR *
Total		\$1,371,532	
			Previous Funding
			Current TYP Funding
			Future Funding Required
			Total Project Cost
			\$0
			\$1,371,532
			\$0
			\$1,371,532

Comments None

2025 - 2034 Ten Year Plan

WEARE (14338)

Route/Road RIVER ROAD BRIDGE OVER PISCATAQUOG RIVER

Category BRIDGES

Scope BRIDGE REPLACEMENT-RIVER ROAD BRIDGE
 OVER PISCATAQUOG RIVER - BR. #110/150

Strategy TIER 5

Phase	Year	Funding	Program	
Preliminary Engineering	2025	466,650	SAB *	
Right of Way	2025	51,850	SAB *	
Construction	2025	1,037,000	MOBRR *	
Construction	2026	1,075,369	MOBRR *	
Total		\$2,630,869		
			Previous Funding	\$0
			Current TYP Funding	\$2,630,869
			Future Funding Required	\$0
			Total Project Cost	\$2,630,869

Comments None

WEARE (41471)

Route/Road NH 77

Category BRIDGES

Scope ADDRESS BRIDGE CARRYING NH 77 OVER CANAL 2
 CHOATE BROOK IN THE TOWN OF WEARE
 (159/178)

Strategy TIER 4

Phase	Year	Funding	Program	
Preliminary Engineering	2026	121,603	Bridg-T3-4-Rehab-Rcn	
Preliminary Engineering	2027	252,204	Bridg-T3-4-Rehab-Rcn	
Construction	2029	3,390,155	Bridg-T3-4-Rehab-Rcn	
Total		\$3,763,962		
			Previous Funding	\$220,000
			Current TYP Funding	\$3,763,962
			Future Funding Required	\$0
			Total Project Cost	\$3,983,962

Comments None

WEBSTER (41429)

Route/Road NH ROUTE 127

Category RED LIST BRIDGES

Scope ADDRESS RED LIST BRIDGE CARRYING NH 127
 OVER BLACKWATER RIVER IN THE TOWN OF
 WEBSTER (099/123)

Strategy TIER 3

Phase	Year	Funding	Program
Preliminary Engineering	2025	690,808	Bridg-T3-4-Rehab-Rcn
Right of Way	2025	117,264	Bridg-T3-4-Rehab-Rcn
Construction	2029	4,068,186	Bridg-T3-4-Rehab-Rcn
Total		\$4,876,258	
			Previous Funding
			\$1,020,800
			Current TYP Funding
			\$4,876,258
			Future Funding Required
			\$0
			Total Project Cost
			\$5,897,058

Comments None

WENTWORTH (40648)

Route/Road FRESCOLN ROAD OVER ROCKY BRANCH

Category BRIDGES

Scope BRIDGE REPLACEMENT-FRESCOLN ROAD OVER
 ROCKY BRANCH-BR. #108/070

Strategy TIER 5

Phase	Year	Funding	Program
Construction	2025	436,150	SAB *
Total		\$436,150	
			Previous Funding
			\$500,394
			Current TYP Funding
			\$436,150
			Future Funding Required
			\$0
			Total Project Cost
			\$936,544

Comments None

WESTMORELAND (44338)

Route/Road RIVER ROAD SOUTH

Category BRIDGES

Scope REPLACE RIVER ROAD SOUTH BRIDGE OVER
 PARTRIDGE BROOK (BR#089/100)

Strategy TIER 5

Phase	Year	Funding	Program
Preliminary Engineering	2032	578,250	SAB *
Right of Way	2032	6,687	SAB *
Construction	2032	3,269,841	MOBRR *
Total		\$3,854,778	
			Previous Funding
			Current TYP Funding
			Future Funding Required
			Total Project Cost
			\$0
			\$3,854,778
			\$0
			\$3,854,778

Comments None

WHITEFIELD (40578)

Route/Road MT. WASHINGTON REGIONAL AIRPORT

Category AIRPORT

Scope PRESERVATION, MODERNIZATION, AND/OR
 EXPANSION OF AIRPORT FACILITIES; PLANNING
 STUDIES.

Strategy ALL TIERS

Phase	Year	Funding	Program
Other	2025	183,204	Airport Improvement
Other	2026	597,428	Airport Improvement
Other	2027	557,579	Airport Improvement
Other	2028	385,472	Airport Improvement
Other	2029	999,338	Airport Improvement
Other	2030	621,788	Airport Improvement
Other	2031	644,794	Airport Improvement
Other	2032	668,652	Airport Improvement
Other	2033	1,155,653	Airport Improvement
Other	2034	1,717,724	Airport Improvement
Total		\$7,531,632	
			Previous Funding
			Current TYP Funding
			Future Funding Required
			Total Project Cost
			\$0
			\$7,531,632
			\$0
			\$7,531,632

Comments Only the current FAA fiscal year funding is known; future year funding is an estimate of funding needs and not a guarantee of funding.

WHITEFIELD (41582)

Route/Road LANCASTER RD

Category INDIVIDUAL PROJECTS

Scope ROADWAY RECON & SAFETY IMPROVEMENTS TO
 US 3 FROM JEFFERSON ROAD (NH 116) NORTH
 3000'.

Strategy TIER 2

Phase	Year	Funding	Program
Preliminary Engineering	2025	114,070	Federal-Aid Highway
Preliminary Engineering	2026	236,581	Federal-Aid Highway
Preliminary Engineering	2027	61,334	Federal-Aid Highway
Right of Way	2025	6,370	None-Highway
Construction	2028	3,636,806	Federal-Aid Highway

Total	\$4,055,160	Previous Funding	\$660,000
		Current TYP Funding	\$4,055,160
		Future Funding Required	\$0
		Total Project Cost	\$4,715,160

Comments NCC regional priority project introduced in the 2019-2028 Ten Year Plan.

WHITEFIELD (43521)

Route/Road NH 116

Category INDIVIDUAL PROJECTS

Scope PEDESTRIAN IMPROVEMENTS ALONG NH 116 IN
 WHITEFIELD.

Strategy TIER 3

Phase	Year	Funding	Program
Preliminary Engineering	2027	175,005	None-Highway
Right of Way	2030	21,684	None-Highway
Construction	2032	1,399,109	None-Highway

Total	\$1,595,798	Previous Funding	\$0
		Current TYP Funding	\$1,595,798
		Future Funding Required	\$0
		Total Project Cost	\$1,595,798

Comments NCC regional priority project introduced in the 2023-2032 Ten Year Plan.

WHITEFIELD (44158)

Route/Road US 3-UNION STREET

Category MANDATED FEDERAL

Scope ROADWAY & UTILITIES RECON/REHAB ON
 US3(UNION ST.) IN DOWNTOWN WHITEFIELD. AS
 IDENTIFIED IN CDS 2023

Strategy TIER 2

Phase	Year	Funding	Program		
Construction	2025	1,225,000	CDS_2023		
		Total	\$1,225,000	Previous Funding	\$525,000
				Current TYP Funding	\$1,225,000
				Future Funding Required	\$0
				Total Project Cost	\$1,750,000

Comments None

WILTON - MILFORD - AMHERST - BEDFORD (13692E)

Route/Road NH ROUTE 101

Category INDIVIDUAL PROJECTS

Scope IMPRV NH101 SFTY TO IMP. PROJS ID'ED BY 2021
 PRIORITY STDY IN MILFORD, AMHERST, AND
 BEDFORD (~2.7M)

Strategy TIER 2

Phase	Year	Funding	Program		
Right of Way	2025	513,315	None-Highway		
Construction	2026	5,517,185	None-Highway		
		Total	\$6,030,500	Previous Funding	\$1,430,000
				Current TYP Funding	\$6,030,500
				Future Funding Required	\$0
				Total Project Cost	\$7,460,500

Comments None

WILTON (15767)

Route/Road KING BROOK ROAD

Category RED LIST BRIDGES

Scope BRIDGE REHABILITATION-KING BROOK RD OVER
 KING BROOK-BR. #074/060

Strategy TIER 5

Phase	Year	Funding	Program		
Construction	2025	504,028	SAB *		
		Total	\$504,028	Previous Funding	\$847,896
				Current TYP Funding	\$504,028
				Future Funding Required	\$0
				Total Project Cost	\$1,351,924

Comments None

2025 - 2034 Ten Year Plan

WILTON (15768)

Route/Road OLD COUNTY FARM ROAD

Category BRIDGES

Scope BRIDGE REPLACEMENT-OLD COUNTY FARM RD
 OVER BLOOD BROOK-BR. #060/118

Strategy TIER 5

Phase	Year	Funding	Program
Preliminary Engineering	2025	235,399	SAB *
Right of Way	2025	10,370	SAB *
Construction	2025	1,128,671	MOBIL
Total		\$1,374,440	
			Previous Funding
			Current TYP Funding
			Future Funding Required
			Total Project Cost
			\$0
			\$1,374,440
			\$0
			\$1,374,440

Comments None

WILTON (43540)

Route/Road NH 31

Category INDIVIDUAL PROJECTS

Scope NEW PEDESTRIAN BRIDGE TO CONNECT
 BURNS/FOREST RDS OVER STONY BROOK -
 WILTON RIVERWALK

Strategy TIER 6

Phase	Year	Funding	Program
Preliminary Engineering	2027	164,988	Federal-Aid-LPA
Right of Way	2030	26,284	Federal-Aid-LPA
Construction	2032	855,011	Federal-Aid-LPA
Total		\$1,046,283	
			Previous Funding
			Current TYP Funding
			Future Funding Required
			Total Project Cost
			\$0
			\$1,046,283
			\$0
			\$1,046,283

Comments NRPC regional priority project introduced in the 2023-2032 Ten Year Plan.

WILTON (44295)

Route/Road HOWARD STREET

Category MANDATED FEDERAL

Scope CONSTRUCT A 197' STEEL-TRUSS PED BR. OVER
 SOUHEGAN RIVER TO CONNECT RIVERSIDE WAY
 AND HOWARD ST.

Strategy TIER 5

Phase	Year	Funding	Program
Preliminary Engineering	2026	137,755	CMAQ *
Preliminary Engineering	2028	63,487	CMAQ *
Construction	2029	1,099,672	CMAQ *
Total		\$1,300,914	
			Previous Funding
			\$0
			Current TYP Funding
			\$1,300,914
			Future Funding Required
			\$0
			Total Project Cost
			\$1,300,914

Comments None

WILTON (44304)

Route/Road TEMPLE RD

Category BRIDGES

Scope REPLACE TEMPLE RD BRIDGE OVER BLOOK
 BROOK (BRD#063/105)

Strategy TIER 4

Phase	Year	Funding	Program
Preliminary Engineering	2027	198,164	SAB *
Right of Way	2027	5,576	SAB *
Construction	2027	1,117,053	MOBRR *
Total		\$1,320,793	
			Previous Funding
			\$0
			Current TYP Funding
			\$1,320,793
			Future Funding Required
			\$0
			Total Project Cost
			\$1,320,793

Comments None

WINDHAM (40663)

Route/Road NH 111

Category INDIVIDUAL PROJECTS

Scope NH111 CORRIDOR ENGINEERING STUDY FROM
 WALL ST INTERSECTION TO LEDGE RD/LONDON
 BR RD INTERSECTION

Strategy TIER 2

Phase	Year	Funding	Program		
Other	2025	161,008	Federal-Aid Highway		
Total		\$161,008		Previous Funding	\$648,124
				Current TYP Funding	\$161,008
				Future Funding Required	\$0
				Total Project Cost	\$809,133

Comments None

WINDHAM (40665)

Route/Road NH 28 AND ROULSTON ROAD

Category INDIVIDUAL PROJECTS

Scope INTERSECTION IMPROVEMENTS, ROULSTON ROAD
 AND NH ROUTE 28 (ROCKINGHAM ROAD)

Strategy TIER 2

Phase	Year	Funding	Program		
Right of Way	2025	11,464	None-Highway		
Construction	2026	1,537,606	None-Highway		
Total		\$1,549,070		Previous Funding	\$330,000
				Current TYP Funding	\$1,549,070
				Future Funding Required	\$0
				Total Project Cost	\$1,879,070

Comments SNHPC regional priority project introduced in the 2021-2030 Ten Year Plan.

2025 - 2034 Ten Year Plan

WINDHAM (44633)

Route/Road ROCKINGHAM ROAD (NH 28)

Category MANDATED FEDERAL

Scope INSTALL (2) ELECTRIC VEHICLE DC FAST CHARGING STATIONS AT 13-15 ROCKINGHAM ROAD RTE 28 IN WINDHAM

Strategy TIER 6

Phase	Year	Funding	Program		
Preliminary Engineering	2027	47,316	CMAQ *		
Construction	2032	510,677	CMAQ *		
Total		\$557,993		Previous Funding	\$0
				Current TYP Funding	\$557,993
				Future Funding Required	\$0
				Total Project Cost	\$557,993

Comments None

WOLFEBORO (29615)

Route/Road NH 28

Category INDIVIDUAL PROJECTS

Scope NH28 IMPRVS FROM PLEASANT VLLEY RD TO NH109 (PAVE COND, DRAIN & H2O QUAL, MBILITY, & SFTY)(~1.4M)

Strategy TIER 2

Phase	Year	Funding	Program		
Preliminary Engineering	2025	311,688	Federal-Aid Highway		
Right of Way	2025	446,128	Federal-Aid Highway		
Construction	2026	1,432,214	Federal-Aid Highway		
Construction	2027	7,185,466	Federal-Aid Highway		
Construction	2028	5,110,262	Federal-Aid Highway		
Total		\$14,485,759		Previous Funding	\$1,124,750
				Current TYP Funding	\$14,485,759
				Future Funding Required	\$0
				Total Project Cost	\$15,610,509

Comments None

WOODSTOCK (43438)

Route/Road NH 112, KANCAMAGUS

Category BRIDGES

Scope ADDRESS BRIDGE (170/159) CARRYING NH 112
 OVER PEMIGEWASSET RIVER IN THE TOWN OF
 WOODSTOCK

Strategy TIER 3

Phase	Year	Funding	Program
Preliminary Engineering	2027	129,633	Bridg-T3-4-Rehab-Rcn
Preliminary Engineering	2028	67,215	Bridg-T3-4-Rehab-Rcn
Preliminary Engineering	2029	34,851	Bridg-T3-4-Rehab-Rcn
Preliminary Engineering	2030	36,140	Bridg-T3-4-Rehab-Rcn
Right of Way	2029	6,970	Bridg-T3-4-Rehab-Rcn
Construction	2030	722,806	Bridg-T3-4-Rehab-Rcn

Total	\$997,614	Previous Funding	\$0
		Current TYP Funding	\$997,614
		Future Funding Required	\$0
		Total Project Cost	\$997,614

Comments None

BETTERMENT FORCE ACCOUNT DISTRICT 1 (STATEWIDE PROGRAMMATIC) (BET-FA-1)

Route/Road DISTRICT 1 STATE HIGHWAYS

Category ROADSIDE

Scope THIS PROJECT RECONSTRUCTS, CONSTRUCTS, &
 MAKES IMPROVEMENTS TO EXISTING HWY
 ASSETS IN DISTRICT

Strategy TIER 1

Phase	Year	Funding	Program
Construction	2025	555,253	BET-FA-1
Construction	2026	555,253	BET-FA-1
Construction	2027	555,253	BET-FA-1
Construction	2028	555,253	BET-FA-1
Construction	2029	555,253	BET-FA-1
Construction	2030	555,253	BET-FA-1
Construction	2031	555,253	BET-FA-1
Construction	2032	555,253	BET-FA-1
Construction	2033	555,253	BET-FA-1
Construction	2034	555,253	BET-FA-1

Total	\$5,552,530
--------------	--------------------

Comments None

BETTERMENT FORCE ACCOUNT DISTRICT 2 (STATEWIDE PROGRAMMATIC) (BET-FA-2)

Route/Road DISTRICT 2 STATE HIGHWAYS

Category ROADSIDE

Scope THIS PROJECT RECONSTRUCTS, CONSTRUCTS, &
 MAKES IMPROVEMENTS TO EXISTING HWY
 ASSETS IN DISTRICT

Strategy TIER 1

Phase	Year	Funding	Program
Construction	2025	541,968	BET-FA-2
Construction	2026	541,968	BET-FA-2
Construction	2027	541,968	BET-FA-2
Construction	2028	541,968	BET-FA-2
Construction	2029	541,968	BET-FA-2
Construction	2030	541,968	BET-FA-2
Construction	2031	541,968	BET-FA-2
Construction	2032	541,968	BET-FA-2
Construction	2033	541,968	BET-FA-2
Construction	2034	541,968	BET-FA-2
Total		\$5,419,680	

Comments None

BETTERMENT FORCE ACCOUNT DISTRICT 3 (STATEWIDE PROGRAMMATIC) (BET-FA-3)

Route/Road DISTRICT 3 STATE HIGHWAYS

Category ROADSIDE

Scope THIS PROJECT RECONSTRUCTS, CONSTRUCTS,
 & MAKES IMPROVEMENTS TO EXISTING HWY
 ASSETS IN DISTRICT

Strategy TIER 1

Phase	Year	Funding	Program
Construction	2025	552,045	BET-FA-3
Construction	2026	552,045	BET-FA-3
Construction	2027	552,045	BET-FA-3
Construction	2028	552,045	BET-FA-3
Construction	2029	552,045	BET-FA-3
Construction	2030	552,045	BET-FA-3
Construction	2031	552,045	BET-FA-3
Construction	2032	552,045	BET-FA-3
Construction	2033	552,045	BET-FA-3
Construction	2034	552,045	BET-FA-3
Total		\$5,520,450	

Comments None

BETTERMENT FORCE ACCOUNT DISTRICT 4 (STATEWIDE PROGRAMMATIC) (BET-FA-4)

Route/Road DISTRICT 4 STATE HIGHWAYS

Category ROADSIDE

Scope THIS PROJECT RECONSTRUCTS, CONSTRUCTS, &
 MAKES IMPROVEMENTS TO EXISTING HWY
 ASSETS IN DISTRICT

Strategy TIER 4

Phase	Year	Funding	Program
Construction	2025	419,421	BET-FA-4
Construction	2026	419,421	BET-FA-4
Construction	2027	419,421	BET-FA-4
Construction	2028	419,421	BET-FA-4
Construction	2029	419,421	BET-FA-4
Construction	2030	419,421	BET-FA-4
Construction	2031	419,421	BET-FA-4
Construction	2032	419,421	BET-FA-4
Construction	2033	419,421	BET-FA-4
Construction	2034	419,421	BET-FA-4
Total		\$4,194,210	

Comments None

BETTERMENT FORCE ACCOUNT DISTRICT 5 (STATEWIDE PROGRAMMATIC) (BET-FA-5)

Route/Road DISTRICT 5 STATE HIGHWAYS

Category ROADSIDE

Scope THIS PROJECT RECONSTRUCTS, CONSTRUCTS, &
 MAKES IMPROVEMENTS TO EXISTING HWY
 ASSETS IN DISTRICT

Strategy TIER 1

Phase	Year	Funding	Program
Construction	2025	577,577	BET-FA-5
Construction	2026	577,577	BET-FA-5
Construction	2027	577,577	BET-FA-5
Construction	2028	577,577	BET-FA-5
Construction	2029	577,577	BET-FA-5
Construction	2030	577,577	BET-FA-5
Construction	2031	577,577	BET-FA-5
Construction	2032	577,577	BET-FA-5
Construction	2033	577,577	BET-FA-5
Construction	2034	577,577	BET-FA-5
Total		\$5,775,770	

Comments None

BETTERMENT FORCE ACCOUNT DISTRICT 6 (STATEWIDE PROGRAMMATIC) (BET-FA-6)

Route/Road DISTRICT 6 STATE HIGHWAYS

Category ROADSIDE

Scope THIS PROJECT RECONSTRUCTS, CONSTRUCTS,
 & MAKES IMPROVEMENTS TO EXISTING HWY
 ASSETS IN DISTRICT

Strategy ALL TIERS

Phase	Year	Funding	Program
Construction	2025	353,737	BET-FA-6
Construction	2026	353,737	BET-FA-6
Construction	2027	353,737	BET-FA-6
Construction	2028	353,737	BET-FA-6
Construction	2029	353,737	BET-FA-6
Construction	2030	353,737	BET-FA-6
Construction	2031	353,737	BET-FA-6
Construction	2032	353,737	BET-FA-6
Construction	2033	353,737	BET-FA-6
Construction	2034	353,737	BET-FA-6
Total		\$3,537,370	

Comments None

NH AIM PROGRAM (STATEWIDE PROGRAMMATIC) (AIR)

Route/Road VARIOUS AIRPORTS

Category AIRPORT

Scope AIRPORT IMPROVEMENT AND MAINTENANCE
 PROJECTS FUNDED BY THE AIRWAY
 TOLL(AVIATION FUEL FEE)

Strategy ALL TIERS

Phase	Year	Funding	Program
Other	2025	281,250	AIR
Other	2026	281,250	AIR
Other	2027	281,250	AIR
Other	2028	281,250	AIR
Other	2029	281,250	AIR
Other	2030	281,250	AIR
Other	2031	281,250	AIR
Other	2032	281,250	AIR
Other	2033	281,250	AIR
Other	2034	281,250	AIR
Total		\$2,812,500	

Comments Only the current FAA fiscal year funding is known; future year funding is an estimate of funding needs and not a guarantee of funding.

2025 - 2034 Ten Year Plan

PROGRAM (STATEWIDE PROGRAMMATIC) (ADA)

Route/Road VARIOUS

Category ROADSIDE

Scope UPGRADES TO SIDE WALKS, CURB RAMPS, AND SIGNALS TO BE COMPLIANT WITH ADA LAWS.

Strategy ALL TIERS

Phase	Year	Funding	Program
Preliminary Engineering	2025	85,000	ADA-Trans
Preliminary Engineering	2027	100,000	ADA-Trans
Preliminary Engineering	2029	100,000	ADA-Trans
Preliminary Engineering	2031	130,000	ADA-Trans
Preliminary Engineering	2033	130,000	ADA-Trans
Right of Way	2025	10,000	ADA-Trans
Right of Way	2027	10,000	ADA-Trans
Right of Way	2029	10,000	ADA-Trans
Right of Way	2031	10,000	ADA-Trans
Right of Way	2033	10,000	ADA-Trans
Construction	2026	355,000	ADA-Trans
Construction	2028	370,000	ADA-Trans
Construction	2030	370,000	ADA-Trans
Construction	2032	400,000	ADA-Trans
Construction	2034	400,000	ADA-Trans
Total		\$2,490,000	

Comments None

2025 - 2034 Ten Year Plan

PROGRAM (STATEWIDE PROGRAMMATIC) (BET-BMT-BD)

Route/Road STATE BRIDGES

Category BRIDGES

Scope PRESERVATION OF STATE OWNED BRIDGES

Strategy ALL TIERS

Phase	Year	Funding	Program
Construction	2025	35,756	BET-BMT-BD
Construction	2026	750,000	BET-BMT-BD
Construction	2027	750,000	BET-BMT-BD
Construction	2028	750,000	BET-BMT-BD
Construction	2029	750,000	BET-BMT-BD
Construction	2030	750,000	BET-BMT-BD
Construction	2031	750,000	BET-BMT-BD
Construction	2032	750,000	BET-BMT-BD
Construction	2033	750,000	BET-BMT-BD
Construction	2034	750,000	BET-BMT-BD
Total		\$6,785,756	

Comments None

PROGRAM (STATEWIDE PROGRAMMATIC) (BET-BMT-HQ)

Route/Road STATE BRIDGES

Category BRIDGES

Scope STATEWIDE BETTERMENT PROGRAM FOR BRIDGE
 PRESERVATION, REHABILITATION AND
 RECONSTRUCTION

Strategy ALL TIERS

Phase	Year	Funding	Program
Construction	2025	750,000	BET-BMT-HQ
Construction	2026	750,000	BET-BMT-HQ
Construction	2027	750,000	BET-BMT-HQ
Construction	2028	750,000	BET-BMT-HQ
Construction	2029	750,000	BET-BMT-HQ
Construction	2030	750,000	BET-BMT-HQ
Construction	2031	750,000	BET-BMT-HQ
Construction	2032	750,000	BET-BMT-HQ
Construction	2033	750,000	BET-BMT-HQ
Construction	2034	750,000	BET-BMT-HQ
Total		\$7,500,000	

Comments None

PROGRAM (STATEWIDE PROGRAMMATIC) (BET-DRG-HQ)

Route/Road STATE HIGHWAYS

Category ROADSIDE

Scope INCLUDES DRAINAGE STRUCTURE REPAIR OR REPLACEMENT ON ALL STATE HIGHWAYS.

Strategy ALL TIERS

Phase	Year	Funding	Program
Construction	2025	3,555	BET-DRG-HQ
Construction	2026	674,163	BET-DRG-HQ
Construction	2027	1,000,000	BET-DRG-HQ
Construction	2028	1,000,000	BET-DRG-HQ
Construction	2029	1,000,000	BET-DRG-HQ
Construction	2030	1,000,000	BET-DRG-HQ
Construction	2031	1,000,000	BET-DRG-HQ
Construction	2032	1,000,000	BET-DRG-HQ
Construction	2033	1,000,000	BET-DRG-HQ
Construction	2034	1,000,000	BET-DRG-HQ
Total		\$8,677,718	

Comments None

PROGRAM (STATEWIDE PROGRAMMATIC) (BET-SEU-HQ)

Route/Road INTERSECTIONS ON STATE HIGHWAYS

Category ROADSIDE

Scope UPGRADING CAPABILITY, MODERNIZING, & TO ADDRESS ADDED PHASING OF TRAFFIC SIGNAL EQUIP. STATEWIDE

Strategy TIER 1

Phase	Year	Funding	Program
Construction	2025	250,000	BET-SEU-HQ
Construction	2026	250,000	BET-SEU-HQ
Construction	2027	250,000	BET-SEU-HQ
Construction	2028	250,000	BET-SEU-HQ
Construction	2029	250,000	BET-SEU-HQ
Construction	2030	250,000	BET-SEU-HQ
Construction	2031	250,000	BET-SEU-HQ
Construction	2032	250,000	BET-SEU-HQ
Construction	2033	250,000	BET-SEU-HQ
Construction	2034	250,000	BET-SEU-HQ
Total		\$2,500,000	

Comments None

2025 - 2034 Ten Year Plan

PROGRAM (STATEWIDE PROGRAMMATIC) (BET-STAL-HQ)

Route/Road STATEWIDE HWYS & BRIDGES IN ALL DISTRICTS

Category ROADSIDE

Scope VARIOUS REPAIR PROJECTS THAT ARE APPROVED THAT DO NOT ORIGINATE IN ANY OTHER PLANNED BET PROGRAM.

Strategy ALL TIERS

Phase	Year	Funding	Program
Construction	2025	1,250,000	BET-STAL-HQ
Construction	2026	1,000,000	BET-STAL-HQ
Construction	2027	1,000,000	BET-STAL-HQ
Construction	2028	1,000,000	BET-STAL-HQ
Construction	2029	1,000,000	BET-STAL-HQ
Construction	2030	1,000,000	BET-STAL-HQ
Construction	2031	1,000,000	BET-STAL-HQ
Construction	2032	1,000,000	BET-STAL-HQ
Construction	2033	1,000,000	BET-STAL-HQ
Construction	2034	1,000,000	BET-STAL-HQ
Total		\$10,250,000	

Comments None

2025 - 2034 Ten Year Plan

PROGRAM (STATEWIDE PROGRAMMATIC) (BRDG-HIB-M&P)

Route/Road VARIOUS

Category BRIDGES

Scope MAINTENANCE AND PRESERVATION EFFORTS FOR
HIGH INVESTMENT BRIDGES

Strategy ALL TIERS

Phase	Year	Funding	Program
Preliminary Engineering	2025	100,000	Bridg-HIB-Main-Pres
Preliminary Engineering	2026	100,000	Bridg-HIB-Main-Pres
Preliminary Engineering	2027	100,000	Bridg-HIB-Main-Pres
Preliminary Engineering	2028	100,000	Bridg-HIB-Main-Pres
Preliminary Engineering	2029	100,000	Bridg-HIB-Main-Pres
Preliminary Engineering	2030	100,000	Bridg-HIB-Main-Pres
Preliminary Engineering	2031	100,000	Bridg-HIB-Main-Pres
Preliminary Engineering	2032	100,000	Bridg-HIB-Main-Pres
Preliminary Engineering	2033	100,000	Bridg-HIB-Main-Pres
Preliminary Engineering	2034	100,000	Bridg-HIB-Main-Pres
<hr/>			
Right of Way	2025	20,000	Bridg-HIB-Main-Pres
Right of Way	2026	20,000	Bridg-HIB-Main-Pres
Right of Way	2027	20,000	Bridg-HIB-Main-Pres
Right of Way	2028	20,000	Bridg-HIB-Main-Pres
Right of Way	2029	20,000	Bridg-HIB-Main-Pres
Right of Way	2030	20,000	Bridg-HIB-Main-Pres
Right of Way	2031	20,000	Bridg-HIB-Main-Pres
Right of Way	2032	20,000	Bridg-HIB-Main-Pres
Right of Way	2033	20,000	Bridg-HIB-Main-Pres
Right of Way	2034	20,000	Bridg-HIB-Main-Pres
<hr/>			
Construction	2025	3,100,000	Bridg-HIB-Main-Pres
Construction	2026	3,100,000	Bridg-HIB-Main-Pres
Construction	2027	3,400,000	Bridg-HIB-Main-Pres
Construction	2028	3,400,000	Bridg-HIB-Main-Pres
Construction	2029	4,100,000	Bridg-HIB-Main-Pres
Construction	2030	4,100,000	Bridg-HIB-Main-Pres
Construction	2031	4,400,000	Bridg-HIB-Main-Pres
Construction	2032	4,400,000	Bridg-HIB-Main-Pres
Construction	2033	4,400,000	Bridg-HIB-Main-Pres
Construction	2034	4,400,000	Bridg-HIB-Main-Pres
<hr/>			
Total		\$40,000,000	

Comments None

2025 - 2034 Ten Year Plan

PROGRAM (STATEWIDE PROGRAMMATIC) (BRDG-T1/2-M&P)

Route/Road TIER 1-2 BRIDGES

Category BRIDGES

Scope MAINTENANCE & PRESERVATION OF TIER 1 & 2 BRIDGES.

Strategy TIER 1

Phase	Year	Funding	Program
Preliminary Engineering	2025	100,000	Bridg-T1-2-Main-Pres
Preliminary Engineering	2026	100,000	Bridg-T1-2-Main-Pres
Preliminary Engineering	2027	100,000	Bridg-T1-2-Main-Pres
Preliminary Engineering	2028	100,000	Bridg-T1-2-Main-Pres
Preliminary Engineering	2029	100,000	Bridg-T1-2-Main-Pres
Preliminary Engineering	2030	100,000	Bridg-T1-2-Main-Pres
Preliminary Engineering	2031	100,000	Bridg-T1-2-Main-Pres
Preliminary Engineering	2032	100,000	Bridg-T1-2-Main-Pres
Preliminary Engineering	2033	100,000	Bridg-T1-2-Main-Pres
Preliminary Engineering	2034	100,000	Bridg-T1-2-Main-Pres
<hr/>			
Right of Way	2025	25,000	Bridg-T1-2-Main-Pres
Right of Way	2026	25,000	Bridg-T1-2-Main-Pres
Right of Way	2027	25,000	Bridg-T1-2-Main-Pres
Right of Way	2028	25,000	Bridg-T1-2-Main-Pres
Right of Way	2029	25,000	Bridg-T1-2-Main-Pres
Right of Way	2030	25,000	Bridg-T1-2-Main-Pres
Right of Way	2031	25,000	Bridg-T1-2-Main-Pres
Right of Way	2032	25,000	Bridg-T1-2-Main-Pres
Right of Way	2033	25,000	Bridg-T1-2-Main-Pres
Right of Way	2034	25,000	Bridg-T1-2-Main-Pres
<hr/>			
Construction	2025	5,730,007	Bridg-T1-2-Main-Pres
Construction	2026	2,981,356	Bridg-T1-2-Main-Pres
Construction	2027	8,000,000	Bridg-T1-2-Main-Pres
Construction	2028	5,682,306	Bridg-T1-2-Main-Pres
Construction	2029	11,375,000	Bridg-T1-2-Main-Pres
Construction	2030	11,375,000	Bridg-T1-2-Main-Pres
Construction	2031	11,176,650	Bridg-T1-2-Main-Pres
Construction	2032	9,225,900	Bridg-T1-2-Main-Pres
Construction	2033	9,359,683	Bridg-T1-2-Main-Pres
Construction	2034	11,375,000	Bridg-T1-2-Main-Pres
<hr/>			
Total		\$87,530,902	

Comments None

2025 - 2034 Ten Year Plan

PROGRAM (STATEWIDE PROGRAMMATIC) (BRDG-T3/4-M&P)

Route/Road TIER 3-4 BRIDGES

Category BRIDGES

Scope MAINTENANCE AND PRESERVATION OF TIER 3 & 4 BRIDGES.

Strategy TIER 3

Phase	Year	Funding	Program
Preliminary Engineering	2025	50,000	Bridg-T3-4-Main-Pres
Preliminary Engineering	2026	50,000	Bridg-T3-4-Main-Pres
Preliminary Engineering	2027	50,000	Bridg-T3-4-Main-Pres
Preliminary Engineering	2028	50,000	Bridg-T3-4-Main-Pres
Preliminary Engineering	2029	50,000	Bridg-T3-4-Main-Pres
Preliminary Engineering	2030	50,000	Bridg-T3-4-Main-Pres
Preliminary Engineering	2031	50,000	Bridg-T3-4-Main-Pres
Preliminary Engineering	2032	50,000	Bridg-T3-4-Main-Pres
Preliminary Engineering	2033	50,000	Bridg-T3-4-Main-Pres
Preliminary Engineering	2034	50,000	Bridg-T3-4-Main-Pres
Right of Way	2025	10,000	Bridg-T3-4-Main-Pres
Right of Way	2026	10,000	Bridg-T3-4-Main-Pres
Right of Way	2027	10,000	Bridg-T3-4-Main-Pres
Right of Way	2028	10,000	Bridg-T3-4-Main-Pres
Right of Way	2029	10,000	Bridg-T3-4-Main-Pres
Right of Way	2030	10,000	Bridg-T3-4-Main-Pres
Right of Way	2031	10,000	Bridg-T3-4-Main-Pres
Right of Way	2032	10,000	Bridg-T3-4-Main-Pres
Right of Way	2033	10,000	Bridg-T3-4-Main-Pres
Right of Way	2034	10,000	Bridg-T3-4-Main-Pres
Construction	2025	3,127,500	Bridg-T3-4-Main-Pres
Construction	2026	3,900,000	Bridg-T3-4-Main-Pres
Construction	2027	3,756,880	Bridg-T3-4-Main-Pres
Construction	2028	4,400,000	Bridg-T3-4-Main-Pres
Construction	2029	6,840,000	Bridg-T3-4-Main-Pres
Construction	2030	6,800,426	Bridg-T3-4-Main-Pres
Construction	2031	7,103,000	Bridg-T3-4-Main-Pres
Construction	2032	7,103,000	Bridg-T3-4-Main-Pres
Construction	2033	7,103,000	Bridg-T3-4-Main-Pres
Construction	2034	7,103,000	Bridg-T3-4-Main-Pres
Total		\$57,836,806	

Comments None

PROGRAM (STATEWIDE PROGRAMMATIC) (CMAQ)

Route/Road VARIOUS

Category MANDATED FEDERAL

Scope CONGESTION MITIGATION AND AIR QUALITY(CMAQ) (ANNUAL PROJECT)

Strategy ALL TIERS

Phase	Year	Funding	Program
Preliminary Engineering	2025	175,953	CMAQ *
Preliminary Engineering	2026	163,275	CMAQ *
Preliminary Engineering	2027	121,255	CMAQ *
Preliminary Engineering	2028	29,413	CMAQ *
Preliminary Engineering	2029	56,095	CMAQ *
Preliminary Engineering	2030	50,000	CMAQ *
Preliminary Engineering	2031	100,000	CMAQ *
Preliminary Engineering	2032	100,000	CMAQ *
Preliminary Engineering	2033	500,000	CMAQ *
Preliminary Engineering	2034	500,000	CMAQ *
Right of Way	2025	3,349	CMAQ *
Right of Way	2026	25,000	CMAQ *
Right of Way	2027	179,554	CMAQ *
Right of Way	2028	39,806	CMAQ *
Right of Way	2029	40,238	CMAQ *
Right of Way	2030	25,000	CMAQ *
Right of Way	2031	50,000	CMAQ *
Right of Way	2032	50,000	CMAQ *
Right of Way	2033	325,000	CMAQ *
Right of Way	2034	325,000	CMAQ *
Construction	2025	7,309	CMAQ *
Construction	2026	20,889	CMAQ *
Construction	2027	5,616,689	CMAQ *
Construction	2028	1,091,774	CMAQ *
Construction	2029	3,186,544	CMAQ *
Construction	2030	4,481	CMAQ *
Construction	2031	274,779	CMAQ *
Construction	2032	5,554,160	CMAQ *
Construction	2033	2,850,091	CMAQ *
Construction	2034	4,039,120	CMAQ *
Other	2025	417,625	CMAQ *
Other	2026	6,330,384	CMAQ *
Other	2027	1,000,000	CMAQ *

2025 - 2034 Ten Year Plan

3/12/2024

Other	2028	50,000	CMAQ *
Other	2029	50,000	CMAQ *
Other	2030	25,000	CMAQ *
Other	2031	50,000	CMAQ *
Other	2032	50,000	CMAQ *
Other	2033	1,000,000	CMAQ *
Other	2034	1,000,000	CMAQ *

Total \$35,477,783

Comments None

PROGRAM (STATEWIDE PROGRAMMATIC) (COAST5307)

Route/Road VARIOUS

Category TRANSIT

Scope COAST OPERATING, ADA, CAPITAL PM, PLANNING,
 FTA 5307 FUNDS PLUS PENDING CMAQ-TO-FTA
 TRANSFER.

Strategy ALL TIERS

Phase	Year	Funding	Program
Other	2025	3,495,459	COAST5307
Other	2026	3,573,552	COAST5307
Other	2027	3,653,370	COAST5307
Other	2028	3,734,951	COAST5307
Other	2029	3,818,334	COAST5307
Other	2030	3,903,559	COAST5307
Other	2031	3,903,559	COAST5307
Other	2032	3,903,559	COAST5307
Other	2033	3,903,559	COAST5307
Other	2034	3,903,559	COAST5307

Total \$37,793,461

Comments None

2025 - 2034 Ten Year Plan

PROGRAM (STATEWIDE PROGRAMMATIC) (CORRST)

Route/Road VARIOUS

Category INDIVIDUAL PROJECTS

Scope CORRIDOR STUDIES STATEWIDE

Strategy ALL TIERS

Phase	Year	Funding	Program
Other	2025	700,000	CORRST
Other	2026	700,000	CORRST
Other	2027	700,000	CORRST
Other	2028	700,000	CORRST
Other	2029	700,000	CORRST
Other	2030	700,000	CORRST
Other	2031	700,000	CORRST
Other	2032	700,000	CORRST
Other	2033	700,000	CORRST
Other	2034	700,000	CORRST
Total		\$7,000,000	

Comments None

2025 - 2034 Ten Year Plan

PROGRAM (STATEWIDE PROGRAMMATIC) (CRDR)

Route/Road VARIOUS

Category ROADSIDE

Scope CULVERT REPLACEMENT/REHABILITATION &
DRAINAGE REPAIRS (ANNUAL PROJECT)

Strategy ALL TIERS

Phase	Year	Funding	Program
Preliminary Engineering	2025	3,418	CRDR *
Preliminary Engineering	2026	200,000	CRDR *
Preliminary Engineering	2027	200,000	CRDR *
Preliminary Engineering	2028	200,000	CRDR *
Preliminary Engineering	2029	200,000	CRDR *
Preliminary Engineering	2030	200,000	CRDR *
Preliminary Engineering	2031	200,000	CRDR *
Preliminary Engineering	2032	200,000	CRDR *
Preliminary Engineering	2033	200,000	CRDR *
Preliminary Engineering	2034	200,000	CRDR *
Right of Way	2025	342	CRDR *
Right of Way	2026	30,000	CRDR *
Right of Way	2027	30,000	CRDR *
Right of Way	2028	30,000	CRDR *
Right of Way	2029	30,000	CRDR *
Right of Way	2030	30,000	CRDR *
Right of Way	2031	30,000	CRDR *
Right of Way	2032	30,000	CRDR *
Right of Way	2033	30,000	CRDR *
Right of Way	2034	30,000	CRDR *
Construction	2025	604,147	CRDR *
Construction	2026	5,436,030	CRDR *
Construction	2027	5,915,000	CRDR *
Construction	2028	6,515,000	CRDR *
Construction	2029	6,515,000	CRDR *
Construction	2030	6,515,000	CRDR *
Construction	2031	6,765,000	CRDR *
Construction	2032	6,765,000	CRDR *
Construction	2033	6,765,000	CRDR *
Construction	2034	6,765,000	CRDR *
Other	2025	5,000	CRDR *
Other	2026	5,000	CRDR *
Other	2027	5,000	CRDR *

2025 - 2034 Ten Year Plan

3/12/2024

Other	2028	5,000	CRDR *
Other	2029	5,000	CRDR *
Other	2030	5,000	CRDR *
Other	2031	5,000	CRDR *
Other	2032	5,000	CRDR *
Other	2033	5,000	CRDR *
Other	2034	5,000	CRDR *

Total \$60,683,937

Comments None

PROGRAM (STATEWIDE PROGRAMMATIC) (ENV-POST-CON)

Route/Road STATEWIDE

Category INDIVIDUAL PROJECTS

Scope ENVIRONMENTAL COMMITMENTS FOR POST-CONSTRUCTION OBLIGATIONS.

Strategy ALL TIERS

Phase	Year	Funding	Program
Other	2025	100,000	ENV-POST-CON
Other	2026	100,000	ENV-POST-CON
Other	2027	100,000	ENV-POST-CON
Other	2028	100,000	ENV-POST-CON
Other	2029	100,000	ENV-POST-CON
Other	2030	100,000	ENV-POST-CON
Other	2031	100,000	ENV-POST-CON
Other	2032	100,000	ENV-POST-CON
Other	2033	100,000	ENV-POST-CON
Other	2034	100,000	ENV-POST-CON

Total \$1,000,000

Comments None

2025 - 2034 Ten Year Plan

PROGRAM (STATEWIDE PROGRAMMATIC) (EV_INFRA)

Route/Road VARIOUS

Category MANDATED FEDERAL

Scope ELECTRIC VEHICLE INFRASTRUCTURE PROGRAM

Strategy ALL TIERS

Phase	Year	Funding	Program
Preliminary Engineering	2025	346,000	EV_INFRA
Preliminary Engineering	2026	346,000	EV_INFRA
Preliminary Engineering	2027	346,000	EV_INFRA
Construction	2025	3,114,000	EV_INFRA
Construction	2026	3,114,000	EV_INFRA
Construction	2027	3,114,000	EV_INFRA
Total		\$10,380,000	

Comments None

2025 - 2034 Ten Year Plan

PROGRAM (STATEWIDE PROGRAMMATIC) (FLAP)

Route/Road VARIOUS

Category MANDATED FEDERAL

Scope IMPR. TRANSPORTATION FACILITIES THAT
 ACCESS FEDERAL LANDS {FLAP} (APPLICATION TO
 EFL REQUIRED)

Strategy ALL TIERS

Phase	Year	Funding	Program
Preliminary Engineering	2025	50,000	FLAP
Preliminary Engineering	2026	50,000	FLAP
Preliminary Engineering	2027	50,000	FLAP
Preliminary Engineering	2028	50,000	FLAP
Preliminary Engineering	2029	50,000	FLAP
Preliminary Engineering	2030	50,000	FLAP
Preliminary Engineering	2031	50,000	FLAP
Preliminary Engineering	2032	50,000	FLAP
Preliminary Engineering	2033	50,000	FLAP
Preliminary Engineering	2034	50,000	FLAP
Right of Way	2025	19,815	FLAP
Right of Way	2026	25,000	FLAP
Right of Way	2027	25,000	FLAP
Right of Way	2028	25,000	FLAP
Right of Way	2029	25,000	FLAP
Right of Way	2030	25,000	FLAP
Right of Way	2031	25,000	FLAP
Right of Way	2032	25,000	FLAP
Right of Way	2033	25,000	FLAP
Right of Way	2034	25,000	FLAP
Construction	2025	575	FLAP
Construction	2026	352,000	FLAP
Construction	2027	352,000	FLAP
Construction	2028	352,000	FLAP
Construction	2029	352,000	FLAP
Construction	2030	352,000	FLAP
Construction	2031	352,000	FLAP
Construction	2032	352,000	FLAP
Construction	2033	352,000	FLAP
Construction	2034	352,000	FLAP
Total		\$3,913,390	

Comments None

PROGRAM (STATEWIDE PROGRAMMATIC) (FTA5307)

Route/Road VARIOUS

Category TRANSIT

Scope FTA SECTION 5307 APPORTIONED FUNDS FOR
NHDOT-PROGRAMMED PROJECTS ONLY.

Strategy ALL TIERS

Phase	Year	Funding	Program
Other	2025	700,000	FTA5307_NHDOT
Other	2027	1,500,000	FTA5307_NHDOT
Other	2028	6,748,652	FTA5307_NHDOT
Other	2029	8,800,000	FTA5307_NHDOT
Other	2030	4,003,905	FTA5307_NHDOT
Other	2032	2,982,133	FTA5307_NHDOT
Other	2033	3,000,000	FTA5307_NHDOT
Total		\$27,734,690	

Comments None

PROGRAM (STATEWIDE PROGRAMMATIC) (FTA5310)

Route/Road VARIOUS

Category TRANSIT

Scope CAPITAL, MOBILITY MGMT, AND OPERATING FOR
SENIORS & INDIVIDUALS W/ DISABILITIES - FTA
5310 PROGRAM

Strategy ALL TIERS

Phase	Year	Funding	Program
Other	2025	3,454,560	FTA5310
Other	2026	3,523,651	FTA5310
Other	2027	3,594,124	FTA5310
Other	2028	3,666,006	FTA5310
Other	2029	3,739,327	FTA5310
Other	2030	3,814,113	FTA5310
Other	2031	3,890,395	FTA5310
Other	2032	3,968,203	FTA5310
Other	2033	4,047,567	FTA5310
Other	2034	4,128,518	FTA5310
Total		\$37,826,464	

Comments - Add \$2.2 M to support regional mobility management and service trips
- Add \$1.0 M to Statewide Transportation Demand Management

PROGRAM (STATEWIDE PROGRAMMATIC) (FTA5311)

Route/Road VARIOUS

Category TRANSIT

Scope NONURBANIZED AREA FORMULA PROGRAM - FTA
 SECTION 5311 PROGRAM - RURAL PUBLIC
 TRANSPORTATION

Strategy ALL TIERS

Phase	Year	Funding	Program
Other	2025	7,202,361	FTA5311
Other	2026	4,416,609	FTA5311
Other	2027	4,208,220	FTA5311
Other	2028	3,973,299	FTA5311
Other	2029	3,709,632	FTA5311
Other	2030	3,414,830	FTA5311
Other	2031	3,086,320	FTA5311
Other	2032	2,721,334	FTA5311
Other	2033	2,316,887	FTA5311
Other	2034	1,869,765	FTA5311
Total		\$36,919,257	

Comments None

PROGRAM (STATEWIDE PROGRAMMATIC) (FTA5339)

Route/Road VARIOUS

Category TRANSIT

Scope CAPITAL BUS AND BUS FACILITIES - FTA 5339
 PROGRAM FOR STATEWIDE PUBLIC
 TRANSPORTATION

Strategy ALL TIERS

Phase	Year	Funding	Program
Other	2025	5,661,553	FTA5339
Other	2026	5,774,784	FTA5339
Other	2027	5,890,279	FTA5339
Other	2028	6,008,085	FTA5339
Other	2029	6,128,247	FTA5339
Other	2030	6,250,812	FTA5339
Other	2031	6,375,828	FTA5339
Other	2032	6,503,344	FTA5339
Other	2033	6,633,411	FTA5339
Other	2034	6,766,079	FTA5339
Total		\$61,992,422	

Comments Add \$3.8M for capital projects to support public transit providers, and COAST Maint. Facility

2025 - 2034 Ten Year Plan

PROGRAM (STATEWIDE PROGRAMMATIC) (GRR)

Route/Road VARIOUS

Category ROADSIDE

Scope GUARDRAIL REPLACEMENT [FEDERAL AID
GUARDRAIL IMPROVEMENT PROGRAM] (ANNUAL
PROJECT)

Strategy ALL TIERS

Phase	Year	Funding	Program
Preliminary Engineering	2025	150,000	GRR *
Preliminary Engineering	2026	150,000	GRR *
Preliminary Engineering	2027	150,000	GRR *
Preliminary Engineering	2028	150,000	GRR *
Preliminary Engineering	2029	150,000	GRR *
Preliminary Engineering	2030	150,000	GRR *
Preliminary Engineering	2031	150,000	GRR *
Preliminary Engineering	2032	150,000	GRR *
Preliminary Engineering	2033	150,000	GRR *
Preliminary Engineering	2034	150,000	GRR *
<hr/>			
Right of Way	2025	5,000	GRR *
Right of Way	2026	5,000	GRR *
Right of Way	2027	5,000	GRR *
Right of Way	2028	5,000	GRR *
Right of Way	2029	5,000	GRR *
Right of Way	2030	5,000	GRR *
Right of Way	2031	5,000	GRR *
Right of Way	2032	5,000	GRR *
Right of Way	2033	5,000	GRR *
Right of Way	2034	5,000	GRR *
<hr/>			
Construction	2025	1,880,000	GRR *
Construction	2026	1,880,000	GRR *
Construction	2027	1,880,000	GRR *
Construction	2028	1,880,000	GRR *
Construction	2029	1,880,000	GRR *
Construction	2030	1,880,000	GRR *
Construction	2031	1,880,000	GRR *
Construction	2032	1,880,000	GRR *
Construction	2033	1,880,000	GRR *
Construction	2034	1,880,000	GRR *
<hr/>			
Total		\$20,350,000	

Comments None

2025 - 2034 Ten Year Plan

PROGRAM (STATEWIDE PROGRAMMATIC) (HSIP)

Route/Road VARIOUS

Category MANDATED FEDERAL

Scope HIGHWAY SAFETY IMPROVEMENT PROGRAM
(HSIP)

Strategy ALL TIERS

Phase	Year	Funding	Program
Preliminary Engineering	2025	196,300	HSIP *
Preliminary Engineering	2026	350,000	HSIP *
Preliminary Engineering	2027	500,000	HSIP *
Preliminary Engineering	2028	500,000	HSIP *
Preliminary Engineering	2029	500,000	HSIP *
Preliminary Engineering	2030	500,000	HSIP *
Preliminary Engineering	2031	500,000	HSIP *
Preliminary Engineering	2032	500,000	HSIP *
Preliminary Engineering	2033	500,000	HSIP *
Preliminary Engineering	2034	500,000	HSIP *
Right of Way	2025	98,150	HSIP *
Right of Way	2026	150,000	HSIP *
Right of Way	2027	150,000	HSIP *
Right of Way	2028	150,000	HSIP *
Right of Way	2029	150,000	HSIP *
Right of Way	2030	150,000	HSIP *
Right of Way	2031	150,000	HSIP *
Right of Way	2032	150,000	HSIP *
Right of Way	2033	150,000	HSIP *
Right of Way	2034	150,000	HSIP *
Construction	2025	2,021,721	HSIP *
Construction	2026	2,636,600	HSIP *
Construction	2027	11,379,350	HSIP *
Construction	2028	11,379,350	HSIP *
Construction	2029	11,379,350	HSIP *
Construction	2030	11,379,350	HSIP *
Construction	2031	11,379,350	HSIP *
Construction	2032	11,379,350	HSIP *
Construction	2033	11,379,350	HSIP *
Construction	2034	11,379,350	HSIP *
Other	2025	150,000	HSIP *
Other	2026	150,000	HSIP *
Other	2027	150,000	HSIP *

2025 - 2034 Ten Year Plan

3/12/2024

Other	2028	150,000	HSIP *
Other	2029	150,000	HSIP *
Other	2030	150,000	HSIP *
Other	2031	150,000	HSIP *
Other	2032	150,000	HSIP *
Other	2033	150,000	HSIP *
Other	2034	150,000	HSIP *

Total **\$103,187,571**

Comments None

PROGRAM (STATEWIDE PROGRAMMATIC) (LTAP)

Route/Road LOCAL TECHNOLOGY ASSISTANCE PROGRAM

Category MANDATED FEDERAL

Scope LOCAL TECHNOLOGY ASSISTANCE PROGRAM
 (LTAP) ADMINISTERED BY THE TECHNOLOGY
 TRANSFER CENTER @ UNH

Strategy ALL TIERS

Phase	Year	Funding	Program
Other	2025	183,000	LTAP
Other	2026	183,000	LTAP
Other	2027	183,000	LTAP
Other	2028	183,000	LTAP
Other	2029	183,000	LTAP
Other	2030	183,000	LTAP
Other	2031	183,000	LTAP
Other	2032	186,000	LTAP
Other	2033	186,000	LTAP
Other	2034	186,000	LTAP

Total **\$1,839,000**

Comments None

PROGRAM (STATEWIDE PROGRAMMATIC) (MOBIL)

Route/Road VARIOUS

Category BRIDGES

Scope MUNICIPAL OWNED BRIDGE - BIPARTSIAN
 INFRASTRUCTURE LAW 100%REHABILITATION
 AND/OR REPLACEMENT

Strategy TIER 5

Phase	Year	Funding	Program
Construction	2025	254,491	MOBIL
Construction	2026	379,026	MOBIL

Total **\$633,517**

Comments None

PROGRAM (STATEWIDE PROGRAMMATIC) (MOBRR)

Route/Road VARIOUS

Category BRIDGES

Scope MUNICIPAL OWNED BRIDGE REHABILITATION &
 REPLACEMENT PROJECTS (MOBRR PROGRAM)

Strategy ALL TIERS

Phase	Year	Funding	Program
Preliminary Engineering	2025	42,965	MOBRR *
Preliminary Engineering	2026	10,000	MOBRR *
Preliminary Engineering	2027	10,000	MOBRR *
Preliminary Engineering	2028	10,000	MOBRR *
Preliminary Engineering	2029	10,000	MOBRR *
Preliminary Engineering	2030	10,000	MOBRR *
Preliminary Engineering	2031	10,000	MOBRR *
Preliminary Engineering	2032	10,000	MOBRR *
Preliminary Engineering	2033	10,000	MOBRR *
Preliminary Engineering	2034	10,000	MOBRR *
Right of Way	2025	433	MOBRR *
Right of Way	2026	1,000	MOBRR *
Right of Way	2027	1,000	MOBRR *
Right of Way	2028	1,000	MOBRR *
Right of Way	2029	1,000	MOBRR *
Right of Way	2030	1,000	MOBRR *
Right of Way	2031	1,000	MOBRR *
Right of Way	2032	1,000	MOBRR *
Right of Way	2033	1,000	MOBRR *
Right of Way	2034	1,000	MOBRR *
Construction	2025	5,208,446	MOBRR *
Construction	2026	214,874	MOBRR *
Construction	2027	228,468	MOBRR *
Construction	2028	111,501	MOBRR *
Construction	2029	494,083	MOBRR *
Construction	2030	174,419	MOBRR *
Construction	2031	625,436	MOBRR *
Construction	2032	4,241,668	MOBRR *
Construction	2033	519,603	MOBRR *
Construction	2034	962,030	MOBRR *
Total		\$12,922,926	

Comments None

PROGRAM (STATEWIDE PROGRAMMATIC) (MTA5307)

Route/Road MANCHESTER TRANSIT AUTHORITY (MTA)

Category TRANSIT

Scope MTA OPERATING, ADA, CAPITAL PM, PLANNING UTILIZING FTA SECTION 5307 FUNDS. INCLUDES CART AREA.

Strategy ALL TIERS

Phase	Year	Funding	Program
Other	2025	5,733,384	MTA5307
Other	2026	5,845,779	MTA5307
Other	2027	5,960,422	MTA5307
Other	2028	6,077,357	MTA5307
Other	2029	6,196,632	MTA5307
Other	2030	6,318,292	MTA5307
Other	2031	6,442,385	MTA5307
Other	2032	6,571,233	MTA5307
Other	2033	6,571,233	MTA5307
Other	2034	6,571,233	MTA5307
Total		\$62,287,950	

Comments None

PROGRAM (STATEWIDE PROGRAMMATIC) (MTA5310)

Route/Road MANCHESTER TRANSIT AUTHORITY (MTA)

Category TRANSIT

Scope FUNDING FOR SENIORS AND INDIVIDUALS W/ DISABILITIES. ANNUAL FTA SECTION 5310 APPORTIONMENT - CART.

Strategy ALL TIERS

Phase	Year	Funding	Program
Other	2025	163,138	CART5310
Other	2026	166,401	CART5310
Other	2027	169,729	CART5310
Other	2028	173,123	CART5310
Other	2029	176,586	CART5310
Other	2030	180,117	CART5310
Other	2031	183,719	CART5310
Other	2032	187,393	CART5310
Other	2033	187,393	CART5310
Other	2034	187,393	CART5310
Total		\$1,774,992	

Comments None

PROGRAM (STATEWIDE PROGRAMMATIC) (MTA5339)

Route/Road MANCHESTER TRANSIT AUTHORITY (MTA)

Category TRANSIT

Scope FUNDING FOR CAPITAL VEHICLES AND EQUIPMENT FOR CART AREA. ANNUAL FTA SECTION 5339 APPORTIONMENT.

Strategy ALL TIERS

Phase	Year	Funding	Program
Other	2025	52,359	CART5339
Other	2026	54,474	CART5339
Other	2027	55,563	CART5339
Other	2028	56,675	CART5339
Other	2029	57,808	CART5339
Other	2030	58,964	CART5339
Other	2031	60,143	CART5339
Other	2032	61,346	CART5339
Other	2033	61,346	CART5339
Other	2034	61,346	CART5339
Total		\$580,024	

Comments None

PROGRAM (STATEWIDE PROGRAMMATIC) (NSTI)

Route/Road NATIONAL SUMMER TRANSPORTATION INSTITUTE

Category INDIVIDUAL PROJECTS

Scope PROGRAMMATIC PROJECT AS A COOPERATIVE PROJECT AGREEMENT (CPA) WITH THE UNIVERSITY OF NEW HAMPSHIRE.

Strategy ALL TIERS

Phase	Year	Funding	Program
Other	2025	61,000	NSTI
Other	2026	61,000	NSTI
Other	2027	61,000	NSTI
Other	2028	61,000	NSTI
Other	2029	61,000	NSTI
Other	2030	61,000	NSTI
Other	2031	61,000	NSTI
Other	2032	62,000	NSTI
Other	2033	62,000	NSTI
Other	2034	62,000	NSTI
Total		\$613,000	

Comments None

PROGRAM (STATEWIDE PROGRAMMATIC) (NTS5307)

Route/Road NASHUA TRANSIT SYSTEM (NTS)

Category TRANSIT

Scope FTA 5307 FORMULA FUNDS FOR CAPITAL PLANNING, PREVENTATIVE MAINTENANCE, ADA & OPERATING ASSISTANCE

Strategy ALL TIERS

Phase	Year	Funding	Program
Other	2025	3,526,421	NTS5307
Other	2026	3,596,950	NTS5307
Other	2027	3,668,889	NTS5307
Other	2028	3,742,266	NTS5307
Other	2029	3,817,112	NTS5307
Other	2030	3,893,454	NTS5307
Other	2031	3,971,323	NTS5307
Other	2032	4,050,749	NTS5307
Other	2033	4,131,764	NTS5307
Other	2034	4,214,400	NTS5307
Total		\$38,613,328	

Comments None

PROGRAM (STATEWIDE PROGRAMMATIC) (NTS5310)

Route/Road NASHUA TRANSIT SYSTEM (NTS)

Category TRANSIT

Scope TRADITIONAL/NONTRADITIONAL 5310 PROJECTS IMPROVING MOBILITY OF SENIORS & INDIVIDUALS W/DISABILITIES

Strategy ALL TIERS

Phase	Year	Funding	Program
Other	2025	299,760	NTS5310
Other	2026	305,755	NTS5310
Other	2027	311,870	NTS5310
Other	2028	318,108	NTS5310
Other	2029	324,470	NTS5310
Other	2030	330,959	NTS5310
Other	2031	337,578	NTS5310
Other	2032	344,330	NTS5310
Other	2033	351,217	NTS5310
Other	2034	358,241	NTS5310
Total		\$3,282,288	

Comments None

PROGRAM (STATEWIDE PROGRAMMATIC) (NTS5339)

Route/Road NASHUA TRANSIT SYSTEM (NTS)

Category TRANSIT

Scope FTA 5339 FORMULA FUNDS FOR BUS & BUS
 RELATED EQUIPMENT & FACILITIES CAPITAL
 PROJECTS

Strategy ALL TIERS

Phase	Year	Funding	Program
Other	2025	170,559	NTS5339
Other	2026	173,971	NTS5339
Other	2027	177,450	NTS5339
Other	2028	180,999	NTS5339
Other	2029	184,619	NTS5339
Other	2030	188,311	NTS5339
Other	2031	192,078	NTS5339
Other	2032	195,919	NTS5339
Other	2033	199,838	NTS5339
Other	2034	203,834	NTS5339
Total		\$1,867,578	

Comments None

PROGRAM (STATEWIDE PROGRAMMATIC) (OJT/SS)

Route/Road OJT/SS

Category MANDATED FEDERAL

Scope ON THE JOB TRAINING FOR MINORITY AND
 WOMEN TO REACH JOURNEYMAN STATUS IN THE
 CONSTRUCTION INDUSTRY.

Strategy TIER 6

Phase	Year	Funding	Program
Other	2025	36,600	OJT/SS
Other	2026	36,600	OJT/SS
Other	2027	36,600	OJT/SS
Other	2028	36,600	OJT/SS
Other	2029	36,600	OJT/SS
Other	2030	36,600	OJT/SS
Other	2031	36,600	OJT/SS
Other	2032	37,200	OJT/SS
Other	2033	37,200	OJT/SS
Other	2034	37,200	OJT/SS
Total		\$367,800	

Comments None

2025 - 2034 Ten Year Plan

PROGRAM (STATEWIDE PROGRAMMATIC) (PAVE-T1-RESURF)

Route/Road TIER 1 HIGHWAYS

Category PRESERVATION & MAINTENANCE

Scope PRESERVATION OF TIER 1 HIGHWAYS

Strategy TIER 1

Phase	Year	Funding	Program
Preliminary Engineering	2025	300,000	Pave-T1-Resurf
Preliminary Engineering	2026	300,000	Pave-T1-Resurf
Preliminary Engineering	2027	300,000	Pave-T1-Resurf
Preliminary Engineering	2028	300,000	Pave-T1-Resurf
Preliminary Engineering	2029	300,000	Pave-T1-Resurf
Preliminary Engineering	2030	300,000	Pave-T1-Resurf
Preliminary Engineering	2031	300,000	Pave-T1-Resurf
Preliminary Engineering	2032	300,000	Pave-T1-Resurf
Preliminary Engineering	2033	300,000	Pave-T1-Resurf
Preliminary Engineering	2034	300,000	Pave-T1-Resurf
Construction	2025	7,687,200	Pave-T1-Resurf
Construction	2026	12,250,000	Pave-T1-Resurf
Construction	2027	12,250,000	Pave-T1-Resurf
Construction	2028	12,250,000	Pave-T1-Resurf
Construction	2029	16,200,000	Pave-T1-Resurf
Construction	2030	16,200,000	Pave-T1-Resurf
Construction	2031	16,200,000	Pave-T1-Resurf
Construction	2032	16,200,000	Pave-T1-Resurf
Construction	2033	16,200,000	Pave-T1-Resurf
Construction	2034	16,200,000	Pave-T1-Resurf
Total		\$144,637,200	

Comments None

2025 - 2034 Ten Year Plan

PROGRAM (STATEWIDE PROGRAMMATIC) (PAVE-T2-REHAB)

Route/Road TIER 2 HIGHWAYS

Category PRESERVATION & MAINTENANCE

Scope REHAB OF TIER 2 ROADS.

Strategy TIER 2

Phase	Year	Funding	Program
Preliminary Engineering	2025	125,000	Pave-T2-Rehab
Preliminary Engineering	2026	125,000	Pave-T2-Rehab
Preliminary Engineering	2027	125,000	Pave-T2-Rehab
Preliminary Engineering	2028	125,000	Pave-T2-Rehab
Preliminary Engineering	2029	125,000	Pave-T2-Rehab
Preliminary Engineering	2030	125,000	Pave-T2-Rehab
Preliminary Engineering	2031	125,000	Pave-T2-Rehab
Preliminary Engineering	2032	125,000	Pave-T2-Rehab
Preliminary Engineering	2033	125,000	Pave-T2-Rehab
Preliminary Engineering	2034	125,000	Pave-T2-Rehab
<hr/>			
Right of Way	2025	30,000	Pave-T2-Rehab
Right of Way	2026	30,000	Pave-T2-Rehab
Right of Way	2027	30,000	Pave-T2-Rehab
Right of Way	2028	30,000	Pave-T2-Rehab
Right of Way	2029	30,000	Pave-T2-Rehab
Right of Way	2030	30,000	Pave-T2-Rehab
Right of Way	2031	30,000	Pave-T2-Rehab
Right of Way	2032	30,000	Pave-T2-Rehab
Right of Way	2033	30,000	Pave-T2-Rehab
Right of Way	2034	30,000	Pave-T2-Rehab
<hr/>			
Construction	2025	2,500,000	Pave-T2-Rehab
Construction	2026	2,500,000	Pave-T2-Rehab
Construction	2027	2,500,000	Pave-T2-Rehab
Construction	2028	2,500,000	Pave-T2-Rehab
Construction	2029	4,500,000	Pave-T2-Rehab
Construction	2030	4,500,000	Pave-T2-Rehab
Construction	2031	4,500,000	Pave-T2-Rehab
Construction	2032	4,500,000	Pave-T2-Rehab
Construction	2033	4,500,000	Pave-T2-Rehab
Construction	2034	4,500,000	Pave-T2-Rehab
<hr/>			
Total		\$38,550,000	

Comments None

2025 - 2034 Ten Year Plan

PROGRAM (STATEWIDE PROGRAMMATIC) (PAVE-T2-RESURF)

Route/Road TIER 2 HIGHWAYS

Category PRESERVATION & MAINTENANCE

Scope RESURFACING TIER 2 ROADWAYS

Strategy TIER 2

Phase	Year	Funding	Program
Preliminary Engineering	2025	300,000	Pave-T2-Resurf
Preliminary Engineering	2026	300,000	Pave-T2-Resurf
Preliminary Engineering	2027	300,000	Pave-T2-Resurf
Preliminary Engineering	2028	300,000	Pave-T2-Resurf
Preliminary Engineering	2029	300,000	Pave-T2-Resurf
Preliminary Engineering	2030	300,000	Pave-T2-Resurf
Preliminary Engineering	2031	300,000	Pave-T2-Resurf
Preliminary Engineering	2032	300,000	Pave-T2-Resurf
Preliminary Engineering	2033	300,000	Pave-T2-Resurf
Preliminary Engineering	2034	300,000	Pave-T2-Resurf
<hr/>			
Right of Way	2025	25,000	Pave-T2-Resurf
Right of Way	2026	25,000	Pave-T2-Resurf
Right of Way	2027	25,000	Pave-T2-Resurf
Right of Way	2028	25,000	Pave-T2-Resurf
Right of Way	2029	50,000	Pave-T2-Resurf
Right of Way	2030	50,000	Pave-T2-Resurf
Right of Way	2031	50,000	Pave-T2-Resurf
Right of Way	2032	50,000	Pave-T2-Resurf
Right of Way	2033	50,000	Pave-T2-Resurf
Right of Way	2034	50,000	Pave-T2-Resurf
<hr/>			
Construction	2025	19,264,738	Pave-T2-Resurf
Construction	2026	23,647,906	Pave-T2-Resurf
Construction	2027	25,925,000	Pave-T2-Resurf
Construction	2028	25,925,000	Pave-T2-Resurf
Construction	2029	27,150,000	Pave-T2-Resurf
Construction	2030	27,150,000	Pave-T2-Resurf
Construction	2031	31,650,000	Pave-T2-Resurf
Construction	2032	31,650,000	Pave-T2-Resurf
Construction	2033	31,650,000	Pave-T2-Resurf
Construction	2034	31,650,000	Pave-T2-Resurf
Total		\$279,062,644	

Comments None

2025 - 2034 Ten Year Plan

PROGRAM (STATEWIDE PROGRAMMATIC) (PAVE-T3/4-REHAB)

Route/Road TIER 3-4 HIGHWAYS

Category PRESERVATION & MAINTENANCE

Scope REHAB OF TIER 3 & 4 ROADS.

Strategy TIER 3

Phase	Year	Funding	Program
Construction	2025	1,453	Pave-T3-4-Rehab
Construction	2026	235,625	Pave-T3-4-Rehab
Construction	2027	1,200,000	Pave-T3-4-Rehab
Construction	2028	1,000,000	Pave-T3-4-Rehab
Construction	2029	1,000,000	Pave-T3-4-Rehab
Construction	2030	1,000,000	Pave-T3-4-Rehab
Construction	2031	1,000,000	Pave-T3-4-Rehab
Construction	2032	1,000,000	Pave-T3-4-Rehab
Construction	2033	1,000,000	Pave-T3-4-Rehab
Construction	2034	1,000,000	Pave-T3-4-Rehab
Total		\$8,437,078	

Comments None

2025 - 2034 Ten Year Plan

PROGRAM (STATEWIDE PROGRAMMATIC) (PAVE-T3/4-RESUR)

Route/Road TIER 3/4 HIGHWAYS

Category PRESERVATION & MAINTENANCE

Scope RESURFACING TIER 3 AND 4 ROADWAYS.

Strategy TIER 3

Phase	Year	Funding	Program
Preliminary Engineering	2031	205,000	Pave-T3-4-Resurf
Preliminary Engineering	2032	205,000	Pave-T3-4-Resurf
Preliminary Engineering	2033	205,000	Pave-T3-4-Resurf
Preliminary Engineering	2034	205,000	Pave-T3-4-Resurf
Right of Way	2031	35,000	Pave-T3-4-Resurf
Right of Way	2032	35,000	Pave-T3-4-Resurf
Right of Way	2033	35,000	Pave-T3-4-Resurf
Right of Way	2034	35,000	Pave-T3-4-Resurf
Construction	2025	85,172	Pave-T3-4-Resurf
Construction	2026	1,544,222	Pave-T3-4-Resurf
Construction	2027	8,975,000	Pave-T3-4-Resurf
Construction	2028	8,975,000	Pave-T3-4-Resurf
Construction	2029	11,025,000	Pave-T3-4-Resurf
Construction	2030	10,825,000	Pave-T3-4-Resurf
Construction	2031	10,435,000	Pave-T3-4-Resurf
Construction	2032	10,260,000	Pave-T3-4-Resurf
Construction	2033	10,260,000	Pave-T3-4-Resurf
Construction	2034	10,260,000	Pave-T3-4-Resurf
Total		\$83,604,394	

Comments None

PROGRAM (STATEWIDE PROGRAMMATIC) (PVMRK)

Route/Road VARIOUS

Category ROADSIDE

Scope STATEWIDE PAVEMENT MARKING ANNUAL PROJECT

Strategy ALL TIERS

Phase	Year	Funding	Program
Preliminary Engineering	2025	1,000	PVMRK
Preliminary Engineering	2026	1,000	PVMRK
Preliminary Engineering	2027	1,000	PVMRK
Preliminary Engineering	2028	1,000	PVMRK
Preliminary Engineering	2029	1,000	PVMRK
Preliminary Engineering	2030	1,000	PVMRK
Preliminary Engineering	2031	1,000	PVMRK
Preliminary Engineering	2032	1,000	PVMRK
Preliminary Engineering	2033	1,000	PVMRK
Preliminary Engineering	2034	1,000	PVMRK
Construction	2025	3,349,000	PVMRK
Construction	2026	3,349,000	PVMRK
Construction	2027	3,599,000	PVMRK
Construction	2028	3,599,000	PVMRK
Construction	2029	3,599,000	PVMRK
Construction	2030	3,599,000	PVMRK
Construction	2031	3,999,000	PVMRK
Construction	2032	3,999,000	PVMRK
Construction	2033	3,999,000	PVMRK
Construction	2034	3,999,000	PVMRK
Total		\$37,100,000	

Comments None

2025 - 2034 Ten Year Plan

PROGRAM (STATEWIDE PROGRAMMATIC) (RCTRL)

Route/Road VARIOUS

Category MANDATED FEDERAL

Scope RECREATIONAL TRAILS FUND ACT- PROJECTS
 SELECTED ANNUALLY

Strategy TIER 6

Phase	Year	Funding	Program
Other	2025	1,569,081	RECTRAILS
Other	2026	1,569,081	RECTRAILS
Other	2027	1,569,081	RECTRAILS
Other	2028	1,569,081	RECTRAILS
Other	2029	1,569,081	RECTRAILS
Other	2030	1,569,081	RECTRAILS
Other	2031	1,569,081	RECTRAILS
Other	2032	1,569,081	RECTRAILS
Other	2033	1,569,081	RECTRAILS
Other	2034	1,569,081	RECTRAILS
Total		\$15,690,810	

Comments None

PROGRAM (STATEWIDE PROGRAMMATIC) (RRRCS)

Route/Road STATEWIDE RAILROAD CROSSINGS

Category MANDATED FEDERAL

Scope RECONSTRUCTION OF CROSSINGS, SIGNALS, &
RELATED WORK (ANNUAL PROJECT)

Strategy ALL TIERS

Phase	Year	Funding	Program
Preliminary Engineering	2025	250,000	RR-RCS *
Preliminary Engineering	2026	250,000	RR-RCS *
Preliminary Engineering	2027	125,000	RR-RCS *
Preliminary Engineering	2028	125,000	RR-RCS *
Preliminary Engineering	2029	125,000	RR-RCS *
Preliminary Engineering	2030	125,000	RR-RCS *
Preliminary Engineering	2031	125,000	RR-RCS *
Preliminary Engineering	2032	125,000	RR-RCS *
Preliminary Engineering	2033	125,000	RR-RCS *
Preliminary Engineering	2034	125,000	RR-RCS *
Right of Way	2025	5,000	RR-RCS *
Right of Way	2026	5,000	RR-RCS *
Right of Way	2027	5,000	RR-RCS *
Right of Way	2028	5,000	RR-RCS *
Right of Way	2029	5,000	RR-RCS *
Right of Way	2030	5,000	RR-RCS *
Right of Way	2031	5,000	RR-RCS *
Right of Way	2032	5,000	RR-RCS *
Right of Way	2033	5,000	RR-RCS *
Right of Way	2034	5,000	RR-RCS *
Construction	2025	0	RR-RCS *
Construction	2026	425,000	RR-RCS *
Construction	2027	425,000	RR-RCS *
Construction	2028	425,000	RR-RCS *
Construction	2029	925,000	RR-RCS *
Construction	2030	925,000	RR-RCS *
Construction	2031	925,000	RR-RCS *
Construction	2032	925,000	RR-RCS *
Construction	2033	925,000	RR-RCS *
Construction	2034	925,000	RR-RCS *
Other	2025	5,000	RR-RCS *
Other	2026	5,000	RR-RCS *
Other	2027	5,000	RR-RCS *

2025 - 2034 Ten Year Plan

3/12/2024

Other	2028	5,000	RR-RCS *
Other	2029	5,000	RR-RCS *
Other	2030	5,000	RR-RCS *
Other	2031	5,000	RR-RCS *
Other	2032	5,000	RR-RCS *
Other	2033	5,000	RR-RCS *
Other	2034	5,000	RR-RCS *

Total **\$8,425,000**

Comments None

PROGRAM (STATEWIDE PROGRAMMATIC) (RR-REVOLV)

Route/Road STATEWIDE RAILROAD LINES

Category RAIL

Scope RAILROAD REVOLVING LOAN

Strategy ALL TIERS

Phase	Year	Funding	Program
Construction	2025	1,500,000	RR-REVOLV
Construction	2028	1,500,000	RR-REVOLV
Construction	2031	1,500,000	RR-REVOLV
Construction	2034	1,500,000	RR-REVOLV

Total **\$6,000,000**

Comments None

2025 - 2034 Ten Year Plan

PROGRAM (STATEWIDE PROGRAMMATIC) (RR-RSA)

Route/Road STATE-OWNED RAILROAD LINES

Category RAIL

Scope PERFORM CONSTRUCTION & MAINTENANCE ON
THE STATE-OWNED RAILROAD LINES PER RSA
228:60

Strategy TIER 2

Phase	Year	Funding	Program
Preliminary Engineering	2025	50,000	RR-RSA-Funds
Preliminary Engineering	2026	50,000	RR-RSA-Funds
Preliminary Engineering	2027	50,000	RR-RSA-Funds
Preliminary Engineering	2028	50,000	RR-RSA-Funds
Preliminary Engineering	2029	50,000	RR-RSA-Funds
Preliminary Engineering	2030	50,000	RR-RSA-Funds
Preliminary Engineering	2031	50,000	RR-RSA-Funds
Preliminary Engineering	2032	50,000	RR-RSA-Funds
Preliminary Engineering	2033	50,000	RR-RSA-Funds
Preliminary Engineering	2034	50,000	RR-RSA-Funds
Construction	2025	450,000	RR-RSA-Funds
Construction	2026	450,000	RR-RSA-Funds
Construction	2027	450,000	RR-RSA-Funds
Construction	2028	450,000	RR-RSA-Funds
Construction	2029	450,000	RR-RSA-Funds
Construction	2030	450,000	RR-RSA-Funds
Construction	2031	450,000	RR-RSA-Funds
Construction	2032	450,000	RR-RSA-Funds
Construction	2033	450,000	RR-RSA-Funds
Construction	2034	450,000	RR-RSA-Funds
Other	2025	100,000	RR-RSA-Funds
Other	2026	100,000	RR-RSA-Funds
Other	2027	100,000	RR-RSA-Funds
Other	2028	100,000	RR-RSA-Funds
Other	2029	100,000	RR-RSA-Funds
Other	2030	100,000	RR-RSA-Funds
Other	2031	100,000	RR-RSA-Funds
Other	2032	100,000	RR-RSA-Funds
Other	2033	100,000	RR-RSA-Funds
Other	2034	100,000	RR-RSA-Funds
Total		\$6,000,000	

Comments None

2025 - 2034 Ten Year Plan

PROGRAM (STATEWIDE PROGRAMMATIC) (SAB)

Route/Road VARIOUS

Category BRIDGES

Scope STATE AID BRIDGE PROGRAMMATIC PROJECT.

Strategy TIER 5

Phase	Year	Funding	Program
Preliminary Engineering	2025	216,545	SAB *
Preliminary Engineering	2026	71,270	SAB *
Preliminary Engineering	2027	1,655,270	SAB *
Preliminary Engineering	2028	1,174,827	SAB *
Preliminary Engineering	2029	2,042,056	SAB *
Preliminary Engineering	2030	2,191,740	SAB *
Preliminary Engineering	2031	2,234,166	SAB *
Preliminary Engineering	2032	1,613,608	SAB *
Preliminary Engineering	2033	2,193,409	SAB *
Preliminary Engineering	2034	3,167,343	SAB *
<hr/>			
Right of Way	2025	6,919	SAB *
Right of Way	2026	1,211	SAB *
Right of Way	2027	13,018	SAB *
Right of Way	2028	1,898	SAB *
Right of Way	2029	8,028	SAB *
Right of Way	2030	257	SAB *
Right of Way	2031	4,864	SAB *
Right of Way	2032	15,899	SAB *
Right of Way	2033	8,396	SAB *
Right of Way	2034	28,429	SAB *
<hr/>			
Construction	2025	0	SAB *
Construction	2026	3,664,903	SAB *
Construction	2027	1,883,103	SAB *
Construction	2028	1,115,471	SAB *
Construction	2029	1,360,414	SAB *
Construction	2030	1,037,781	SAB *
Construction	2031	1,218,745	SAB *
Construction	2032	619,264	SAB *
Construction	2033	232,424	SAB *
Construction	2034	602,655	SAB *
<hr/>			
Total		\$28,383,913	

Comments None

PROGRAM (STATEWIDE PROGRAMMATIC) (SPR1)

Route/Road STATE PLANNING & RESEARCH

Category MANDATED FEDERAL

Scope STATE PLANNING & RESEARCH - PLANNING
 ACTIVITIES COORDINATED BY NHDOT TO MEET
 FEDERAL REGULATIONS

Strategy ALL TIERS

Phase	Year	Funding	Program
State Planning Research	2025	5,542,447	SPR1
State Planning Research	2026	6,087,800	SPR1
State Planning Research	2027	6,087,800	SPR1
State Planning Research	2028	6,087,800	SPR1
State Planning Research	2029	6,087,800	SPR1
State Planning Research	2030	6,087,800	SPR1
State Planning Research	2031	6,087,800	SPR1
State Planning Research	2032	6,187,600	SPR1
State Planning Research	2033	6,187,600	SPR1
State Planning Research	2034	6,187,600	SPR1
Total		\$60,632,047	

Comments None

PROGRAM (STATEWIDE PROGRAMMATIC) (SPR2)

Route/Road STATE PLANNING & RESEARCH

Category MANDATED FEDERAL

Scope STATE PLANNING & RESEARCH - PART #2
 "RESEARCH"

Strategy ALL TIERS

Phase	Year	Funding	Program
State Planning Research	2025	969,880	SPR2
State Planning Research	2026	1,098,244	SPR2
State Planning Research	2027	1,098,244	SPR2
State Planning Research	2028	1,098,244	SPR2
State Planning Research	2029	1,098,244	SPR2
State Planning Research	2030	1,098,244	SPR2
State Planning Research	2031	1,098,244	SPR2
State Planning Research	2032	1,116,248	SPR2
State Planning Research	2033	1,116,248	SPR2
State Planning Research	2034	1,116,248	SPR2
Total		\$10,908,088	

Comments None

PROGRAM (STATEWIDE PROGRAMMATIC) (STBG-FTA)

Route/Road VARIOUS

Category TRANSIT

Scope FUNDS TRANSFERRED FROM STBG TO FTA TO
 SUPPLEMENT PUBLIC/HUMAN SERVICES
 TRANSPORTATION STATEWIDE.

Strategy ALL TIERS

Phase	Year	Funding	Program
Other	2025	3,612,500	CMAQ-FTA
Other	2026	3,612,500	CMAQ-FTA
Other	2027	3,612,500	CMAQ-FTA
Other	2028	3,612,500	CMAQ-FTA
Other	2029	3,612,500	CMAQ-FTA
Other	2030	3,612,500	CMAQ-FTA
Other	2031	3,612,500	CMAQ-FTA
Other	2032	3,612,500	CMAQ-FTA
Other	2033	5,000,000	CMAQ-FTA
Other	2034	5,000,000	CMAQ-FTA
Total		\$38,900,000	

Comments None

PROGRAM (STATEWIDE PROGRAMMATIC) (STIC)

Route/Road VARIES

Category INDIVIDUAL PROJECTS

Scope STIC INCENTIVES

Strategy TIER 6

Phase	Year	Funding	Program
Other	2025	152,500	STIC
Other	2026	152,500	STIC
Other	2027	152,500	STIC
Other	2028	152,500	STIC
Other	2029	152,500	STIC
Other	2030	152,500	STIC
Other	2031	152,500	STIC
Other	2032	155,000	STIC
Other	2033	155,000	STIC
Other	2034	155,000	STIC
Total		\$1,532,500	

Comments None

2025 - 2034 Ten Year Plan

PROGRAM (STATEWIDE PROGRAMMATIC) (TA)

Route/Road VARIOUS

Category MANDATED FEDERAL

Scope TRANSPORTATION ALTERNATIVES PROGRAM
(TAP)

Strategy ALL TIERS

Phase	Year	Funding	Program
Preliminary Engineering	2025	545,859	TA *
Preliminary Engineering	2026	814,310	TA *
Preliminary Engineering	2027	1,020,000	TA *
Preliminary Engineering	2028	1,020,000	TA *
Preliminary Engineering	2029	1,020,000	TA *
Preliminary Engineering	2030	1,020,000	TA *
Preliminary Engineering	2031	1,020,000	TA *
Preliminary Engineering	2032	1,020,000	TA *
Preliminary Engineering	2033	1,020,000	TA *
Preliminary Engineering	2034	1,020,000	TA *
<hr/>			
Right of Way	2025	85,800	TA *
Right of Way	2026	69,394	TA *
Right of Way	2027	160,000	TA *
Right of Way	2028	160,000	TA *
Right of Way	2029	160,000	TA *
Right of Way	2030	160,000	TA *
Right of Way	2031	95,267	TA *
Right of Way	2032	160,000	TA *
Right of Way	2033	160,000	TA *
Right of Way	2034	160,000	TA *
<hr/>			
Construction	2025	1,396,271	TA *
Construction	2026	2,834,259	TA *
Construction	2027	3,358,650	TA *
Construction	2028	2,940,709	TA *
Construction	2029	3,289,582	TA *
Construction	2030	2,985,657	TA *
Construction	2031	3,689,538	TA *
Construction	2032	4,497,053	TA *
Construction	2033	5,992,261	TA *
Construction	2034	5,992,261	TA *
<hr/>			
Total		\$47,866,871	

Comments None

PROGRAM (STATEWIDE PROGRAMMATIC) (TPK-R&R)

Route/Road TURNPIKES

Category PRESERVATION & MAINTENANCE

Scope TURNPIKE RENEWAL & REHABILITATION PROGRAM ON THE FEET, BLUE STAR & SPAULDING TURNPIKES.

Strategy ALL TIERS

Phase	Year	Funding	Program
Construction	2025	16,245,019	TRR *
Construction	2026	12,137,087	TRR *
Construction	2027	11,644,033	TRR *
Construction	2028	14,342,343	TRR *
Construction	2029	17,600,000	TRR *
Construction	2030	18,000,000	TRR *
Construction	2031	18,400,000	TRR *
Construction	2032	18,700,000	TRR *
Construction	2033	19,100,000	TRR *
Construction	2034	19,500,000	TRR *
Total		\$165,668,482	

Comments None

PROGRAM (STATEWIDE PROGRAMMATIC) (TRAC)

Route/Road TRANSPORTATION AND CIVIL ENGINEERING PROGRAM

Category INDIVIDUAL PROJECTS

Scope IMPLEMENT AND PARTICIPATE IN AASHTO TRAC PROGRAM IN LOCAL HIGH SCHOOLS.

Strategy ALL TIERS

Phase	Year	Funding	Program
Other	2025	22,000	TRAC
Other	2026	22,000	TRAC
Other	2027	22,000	TRAC
Other	2028	22,000	TRAC
Other	2029	22,000	TRAC
Other	2030	22,000	TRAC
Other	2031	22,000	TRAC
Other	2032	22,000	TRAC
Other	2033	22,000	TRAC
Other	2034	22,000	TRAC
Total		\$220,000	

Comments None

2025 - 2034 Ten Year Plan

PROGRAM (STATEWIDE PROGRAMMATIC) (TRAFMON)

Route/Road VARIOUS

Category MANDATED FEDERAL

Scope TRAFMON PARENT PROGRAMMATIC

Strategy ALL TIERS

Phase	Year	Funding	Program
Other	2025	2,000,000	TRAFMON
Other	2026	2,000,000	TRAFMON
Other	2027	2,000,000	TRAFMON
Other	2028	2,000,000	TRAFMON
Other	2029	2,000,000	TRAFMON
Other	2030	2,000,000	TRAFMON
Other	2031	2,000,000	TRAFMON
Other	2032	2,000,000	TRAFMON
Other	2033	2,000,000	TRAFMON
Other	2034	2,000,000	TRAFMON
Total		\$20,000,000	

Comments None

PROGRAM (STATEWIDE PROGRAMMATIC) (TRAIN)

Route/Road TRAINING

Category INDIVIDUAL PROJECTS

Scope ANNUAL TRAINING PROGRAM (ANNUAL PROJECT)

Strategy ALL TIERS

Phase	Year	Funding	Program
Other	2025	250,000	TRAIN
Other	2026	250,000	TRAIN
Other	2027	250,000	TRAIN
Other	2028	250,000	TRAIN
Other	2029	250,000	TRAIN
Other	2030	250,000	TRAIN
Other	2031	250,000	TRAIN
Other	2032	250,000	TRAIN
Other	2033	250,000	TRAIN
Other	2034	250,000	TRAIN
Total		\$2,500,000	

Comments None

PROGRAM (STATEWIDE PROGRAMMATIC) (TRCK-WGHT-SFTY)

Route/Road VARIOUS

Category INDIVIDUAL PROJECTS

Scope TRUCK WEIGHT SAFETY INSPECTION &
 MAINTENANCE PROGRAM

Strategy ALL TIERS

Phase	Year	Funding	Program
Other	2025	100,000	TRCK-WGHT-SFTY
Other	2026	100,000	TRCK-WGHT-SFTY
Other	2027	100,000	TRCK-WGHT-SFTY
Other	2028	100,000	TRCK-WGHT-SFTY
Other	2029	100,000	TRCK-WGHT-SFTY
Other	2030	100,000	TRCK-WGHT-SFTY
Other	2031	100,000	TRCK-WGHT-SFTY
Other	2032	100,000	TRCK-WGHT-SFTY
Other	2033	100,000	TRCK-WGHT-SFTY
Other	2034	100,000	TRCK-WGHT-SFTY
Total		\$1,000,000	

Comments None

PROGRAM (STATEWIDE PROGRAMMATIC) (TSMO)

Route/Road TRANSPORTATION SYSTEMS MANAGEMENT AND
 OPERATIONS

Category INDIVIDUAL PROJECTS

Scope STATEWIDE TRANSPORTATION SYSTEMS
 MANAGEMENT AND OPERATIONS, ITS
 TECHNOLOGIES, TRAVELER INFO

Strategy TIER 6

Phase	Year	Funding	Program
Other	2025	741,210	TSMO
Other	2026	1,414,854	TSMO
Other	2027	2,000,000	TSMO
Other	2028	1,150,000	TSMO
Other	2029	1,150,000	TSMO
Other	2030	1,150,000	TSMO
Other	2031	1,300,000	TSMO
Other	2032	1,300,000	TSMO
Other	2033	1,300,000	TSMO
Other	2034	1,300,000	TSMO
Total		\$12,806,064	

Comments None

2025 - 2034 Ten Year Plan

PROGRAM (STATEWIDE PROGRAMMATIC) (UBI)

Route/Road VARIOUS

Category BRIDGES

Scope UNDERWATER BRIDGE INSPECTION (ANNUAL PROJECT)

Strategy ALL TIERS

Phase	Year	Funding	Program
Other	2025	64,000	UBI *
Other	2026	64,000	UBI *
Other	2027	68,000	UBI *
Other	2028	68,000	UBI *
Other	2029	68,000	UBI *
Other	2030	68,000	UBI *
Other	2031	76,000	UBI *
Other	2032	76,000	UBI *
Other	2033	76,000	UBI *
Other	2034	76,000	UBI *
Total		\$704,000	

Comments None

2025 - 2034 Ten Year Plan

PROGRAM (STATEWIDE PROGRAMMATIC) (USSS)

Route/Road VARIOUS

Category ROADSIDE

Scope PROJECT TO UPDATE SIGNING ON STATE SYSTEM

Strategy ALL TIERS

Phase	Year	Funding	Program
Preliminary Engineering	2025	30,000	USSS *
Preliminary Engineering	2026	30,000	USSS *
Preliminary Engineering	2027	30,000	USSS *
Preliminary Engineering	2028	30,000	USSS *
Preliminary Engineering	2029	30,000	USSS *
Preliminary Engineering	2030	30,000	USSS *
Preliminary Engineering	2031	30,000	USSS *
Preliminary Engineering	2032	30,000	USSS *
Preliminary Engineering	2033	30,000	USSS *
Preliminary Engineering	2034	30,000	USSS *
Construction	2025	540,000	USSS *
Construction	2026	540,000	USSS *
Construction	2027	580,000	USSS *
Construction	2028	580,000	USSS *
Construction	2029	580,000	USSS *
Construction	2030	580,000	USSS *
Construction	2031	650,000	USSS *
Construction	2032	650,000	USSS *
Construction	2033	650,000	USSS *
Construction	2034	650,000	USSS *
Total		\$6,300,000	

Comments None

2025 - 2034 Ten Year Plan

PROGRAM BET-MAR-HQ (STATEWIDE PROGRAMMATIC) (BET-MAR-HQ)

Route/Road STATE HIGHWAYS

Category ROADSIDE

Scope STATEWIDE PAVEMENT MARKINGS

Strategy TIER 1

Phase	Year	Funding	Program
Construction	2025	300,000	BET-MAR-HQ
Construction	2026	300,000	BET-MAR-HQ
Construction	2027	300,000	BET-MAR-HQ
Construction	2028	300,000	BET-MAR-HQ
Construction	2029	300,000	BET-MAR-HQ
Construction	2030	300,000	BET-MAR-HQ
Construction	2031	300,000	BET-MAR-HQ
Construction	2032	300,000	BET-MAR-HQ
Construction	2033	300,000	BET-MAR-HQ
Construction	2034	300,000	BET-MAR-HQ
Total		\$3,000,000	

Comments None