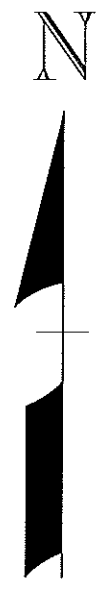


RIPRAP GRADATION
 D15 < 8"
 D50 < 10"
 D100 < 18"



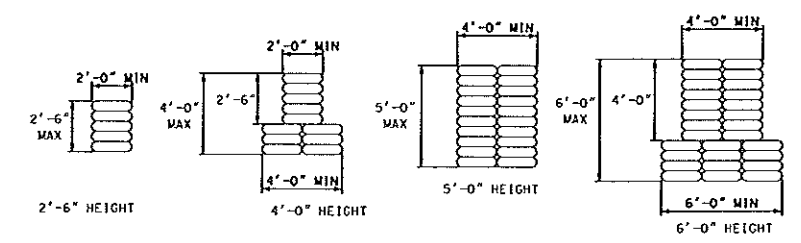
WETLAND IMPACT SUMMARY					
WETLAND NUMBER	WETLAND CLASSIFICATION	LOCATION	AREA		
			PERMANENT IMPACTS		TEMPORARY IMPACTS
			N.H.W.B. (NON-WETLAND)	N.H.W.B. & A.C.O.E. (WETLAND)	
1	R2UB1	A	SF	151	1113
2	BANK	B	24		118
2	BANK	C	20		18
2	BANK	D	27		69
2	BANK	E	12		38
		F			
		G			
		H			
		I			

PERMANENT IMPACTS: 234 SF
 TEMPORARY IMPACTS: 1356 SF
 TOTAL IMPACTS: 1590 SF

WETLAND CLASSIFICATION CODES	
R2UB1	RIVERINE, LOWER PERENNIAL, UNCONSOLIDATED BOTTOM, COBBLE GRAVEL
R4SB4	RIVERINE, INTERMITTENT, STREAMBED, SAND
PF01E	PALUSTRINE, FORESTED, BROAD-LEAVED DECIDUOUS, SEASONALLY FLOODED/SATURATED

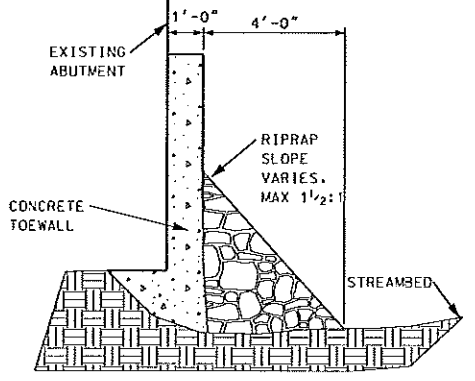
LEGEND

TYPE OF WETLAND IMPACT	SHADING/HATCHING	Symbol	Description
NEW HAMPSHIRE WETLANDS BUREAU (PERMANENT NON-WETLAND)	[Diagonal hatching]	#	WETLAND DESIGNATION NUMBER
NEW HAMPSHIRE WETLANDS BUREAU & ARMY CORP OF ENGINEERS (PERMANENT WETLAND)	[Cross-hatching]	#	WETLAND IMPACT LOCATION
TEMPORARY IMPACTS	[Stippled]	#	WETLAND MITIGATION AREA
	[Empty box]	[Empty box]	MITIGATION

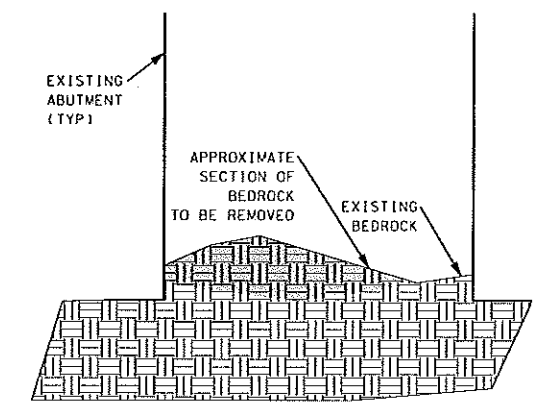


COFFERDAM DETAILS
 NOT TO SCALE

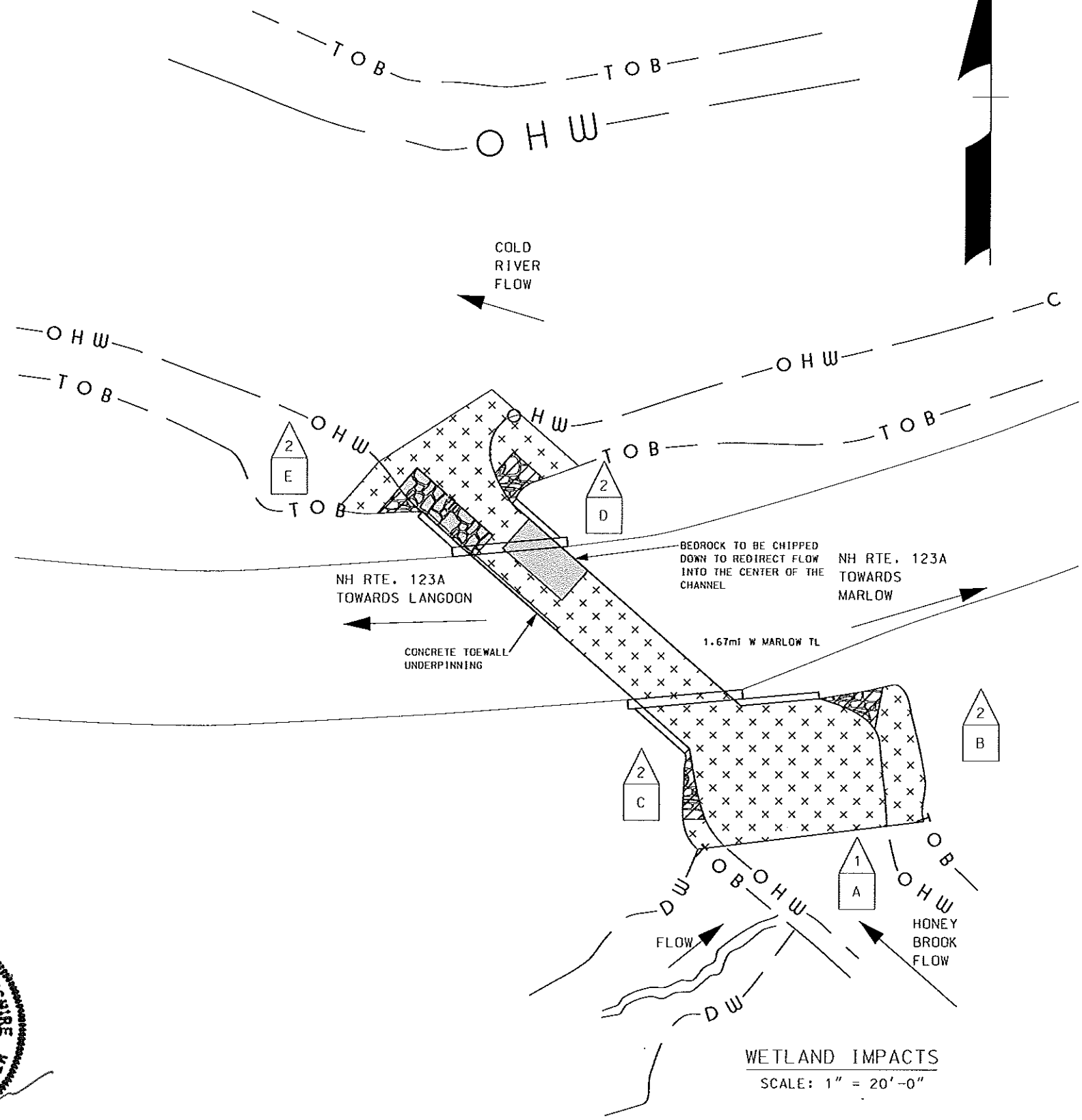
WETLANDS DELINEATED BY M. URBAN ON 10/2015




TOEWALL CROSS SECTION
 NOT TO SCALE



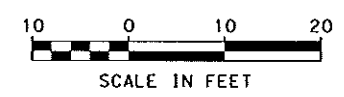
BEDROCK REMOVAL CROSS SECTION
 NOT TO SCALE



WETLAND IMPACTS
 SCALE: 1" = 20'-0"



Steve W. Johnson
 2/8/16



STATE OF NEW HAMPSHIRE									
DEPARTMENT OF TRANSPORTATION * BUREAU OF BRIDGE MAINTENANCE									
TOWN	ACWORTH	BRIDGE NO.	157067	STATE PROJECT	40751				
LOCATION NH RTE. 123A OVER HONEY BROOK						BRIDGE SHEET			
WETLAND IMPACTS						1 OF 1			
DESIGNED	ANW	DATE	1/20/16	CHECKED		FILE NUMBER			
DRAWN	ANW	DATE	1/20/16	CHECKED		ACWORTH			
QUANTITIES				CHECKED		157067			
ISSUE DATE		FISCAL YEAR	2016	CREW	07	SHEET NO.	1	TOTAL SHEETS	1
REV. DATE									

SHEET SCALE
 AS NOTED