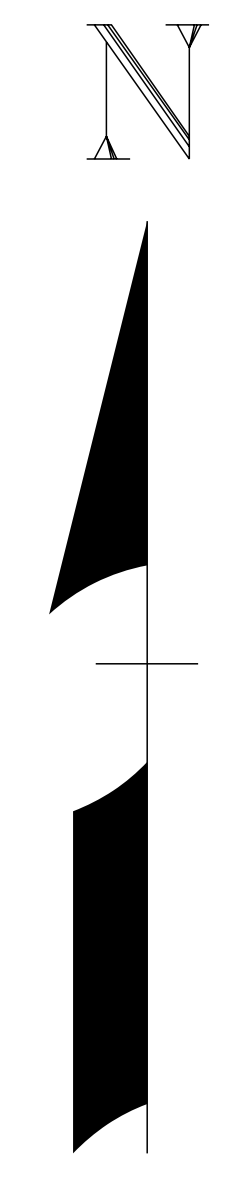
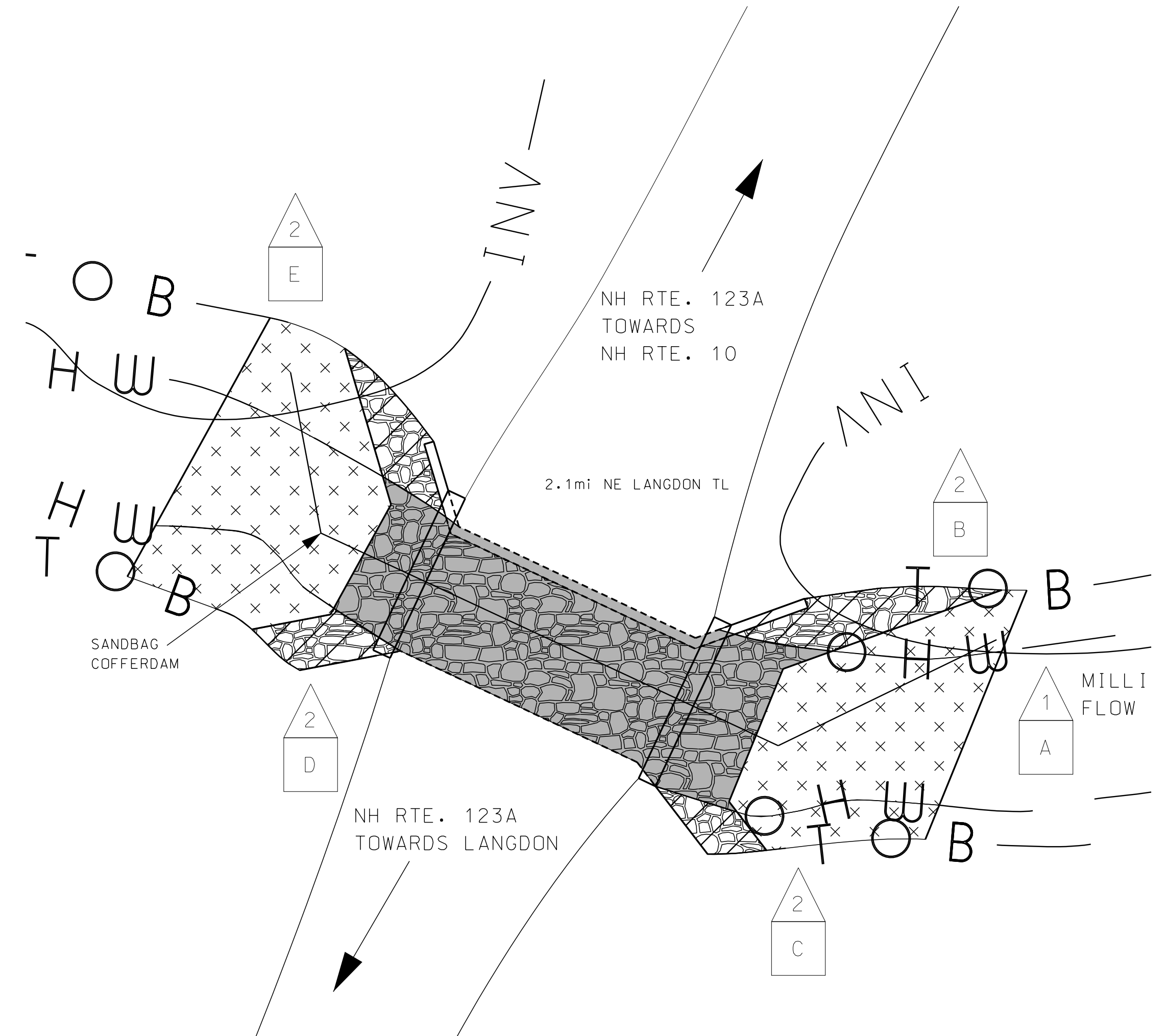


RIPRAP GRADATION
 D15 < 10"
 D50 < 12"
 D100 < 24"

TYPICAL CROSS SECTION
 NOT TO SCALE



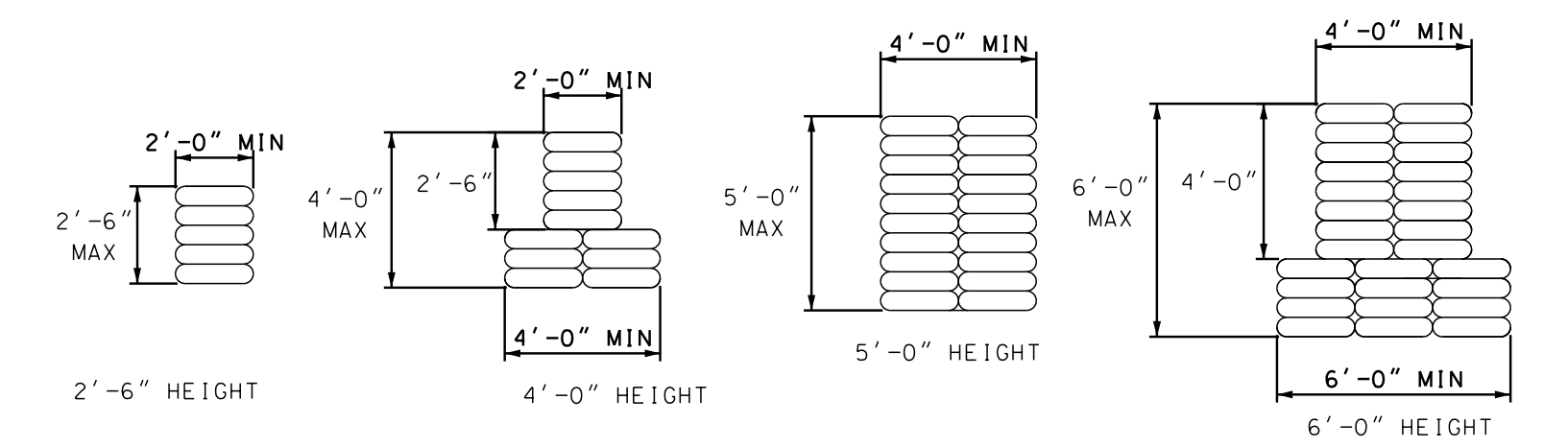
WETLAND IMPACT SUMMARY					
WETLAND NUMBER	WETLAND CLASSIFICATION	LOCATION	AREA		TEMPORARY IMPACTS SF
			PERMANENT IMPACTS		
			N.H.W.B. (NON-WETLAND) SF	N.H.W.B. & A.C.O.E. (WETLAND) SF	
1	R2UB1	A		656	591
2	BANK	B	95		70
2	BANK	C	34		70
2	BANK	D	50		127
2	BANK	E	63		124
		F			
		G			
		H			
		I			

PERMANENT IMPACTS: 898 SF
 TEMPORARY IMPACTS: 982 SF
 TOTAL IMPACTS: 1880 SF

WETLAND CLASSIFICATION CODES	
R2UB1	RIVERINE, LOWER PERENNIAL, UNCONSOLIDATED BOTTOM, COBBLE GRAVEL
BANK	

LEGEND

TYPE OF WETLAND IMPACT	SHADING/HATCHING	SYMBOL	DESCRIPTION
NEW HAMPSHIRE WETLANDS BUREAU (PERMANENT NON-WETLAND)	[Diagonal Hatching]	#	WETLAND DESIGNATION NUMBER
NEW HAMPSHIRE WETLANDS BUREAU & ARMY CORP OF ENGINEERS (PERMANENT WETLAND)	[Solid Grey]	#	WETLAND IMPACT LOCATION
TEMPORARY IMPACTS	[Cross-hatching]	#	WETLAND MITIGATION AREA
	[Empty Box]		MITIGATION



COFFERDAM DETAILS

NOT TO SCALE

WETLANDS DELINEATED BY A. WEATHERBEE ON 9/2015



STATE OF NEW HAMPSHIRE						
DEPARTMENT OF TRANSPORTATION * BUREAU OF BRIDGE MAINTENANCE						
TOWN	ACWORTH	BRIDGE NO.	095/060	STATE PROJECT	40749	
LOCATION NH RTE. 123A OVER MILLIKEN BROOK						
WETLAND IMPACTS						BRIDGE SHEET
REVISIONS AFTER PROPOSAL						1 OF 1
DESIGNED	ANW	DATE	10/19/15	CHECKED		FILE NUMBER
DRAWN	ANW	DATE	10/19/15	CHECKED		ACWORTH
QUANTITIES						095/060
ISSUE DATE		FISCAL YEAR	2016	CREW	07	SHEET NO.
REV. DATE						1
TOTAL SHEETS						1

SHEET SCALE	AS NOTED
-------------	----------