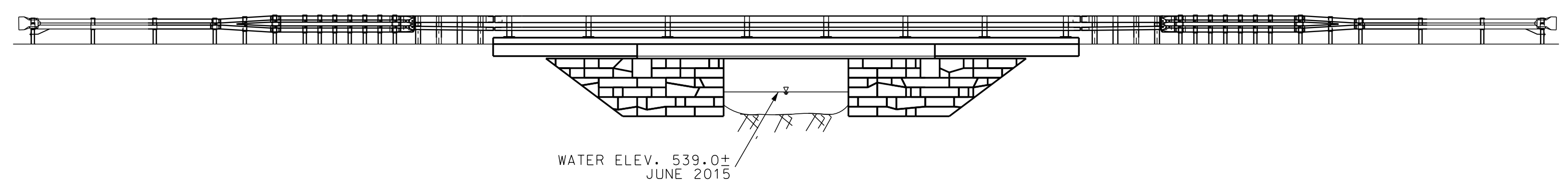
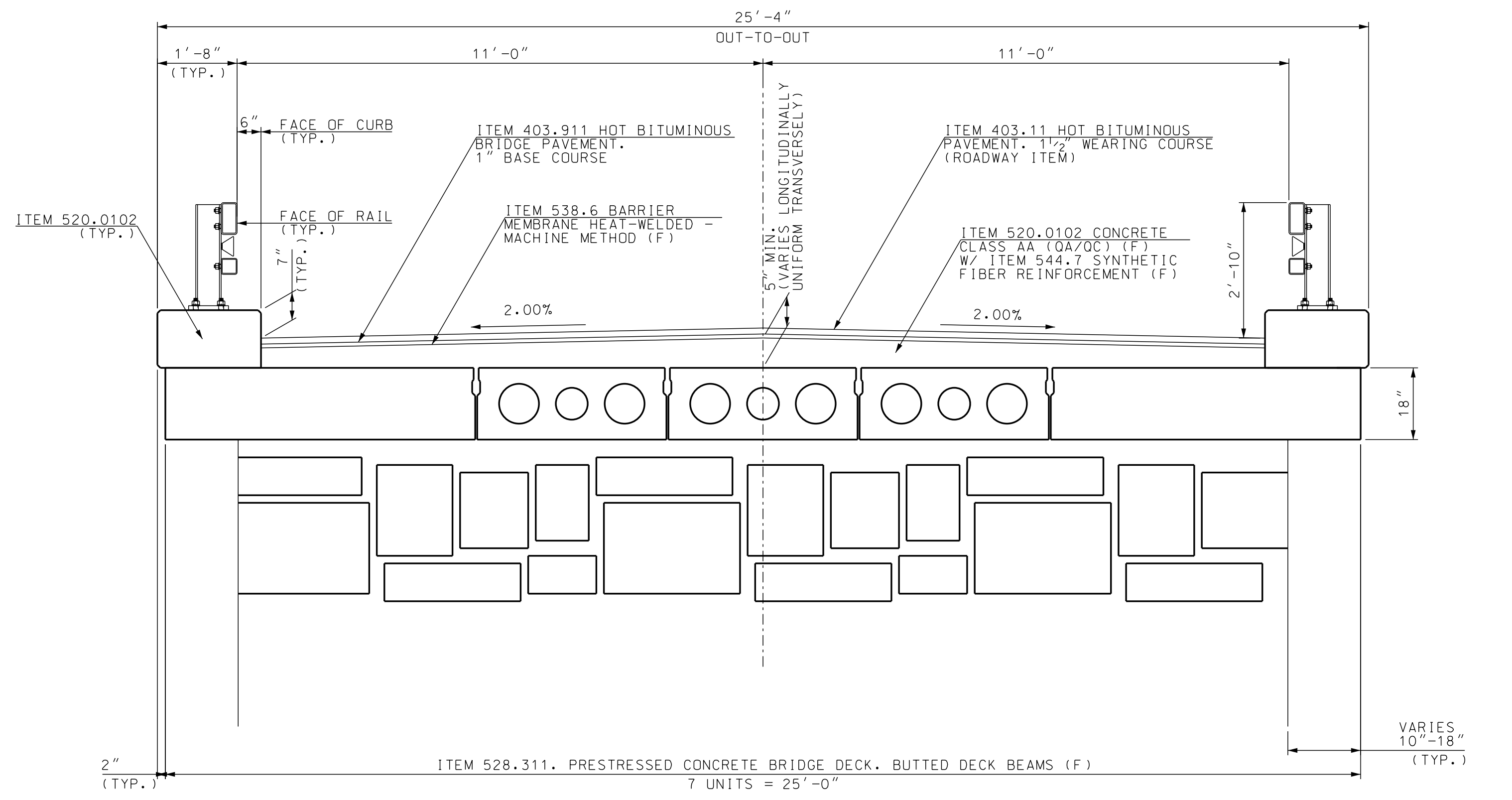


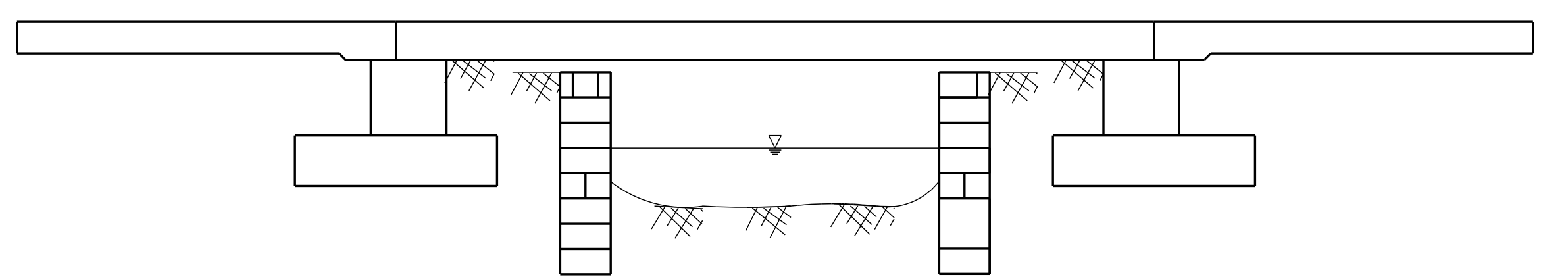
**PLAN**  
SCALE: 1" = 10'



**ELEVATION**  
SCALE: 1" = 10'



**TYPICAL BRIDGE SECTION**  
SCALE: 1/2" = 1'-0"



**TYPICAL BRIDGE SECTION THROUGH C**  
SCALE: 1" = 5'

PRELIMINARY PLANS  
SUBJECT TO CHANGE  
DATE 5/25/2016

**HEB Engineers, Inc.**  
Post Office Box 440  
2605 White Mountain Hwy.  
North Conway, NH 03860  
www.hebengineers.com  
Office (603) 356-6936  
Fax (603) 356-7715

SUBDIRECTORY	DGN LOCATOR	SHEET SCALE
Prelim	24579GENPLAN	AS NOTED

STATE OF NEW HAMPSHIRE									
DEPARTMENT OF TRANSPORTATION * BUREAU OF BRIDGE DESIGN									
TOWN	CENTER HARBOR-NEW HAMPTON	BRIDGE NO.	080/040	STATE PROJECT	24579				
LOCATION WAUKEWAN ROAD OVER THE LAKE WAUKEWAN INLET									
OPTION #3 GENERAL PLAN AND ELEVATION									
REVISIONS AFTER PROPOSAL		BY	DATE	CHECKED	CRF	DATE	BRIDGE SHEET		
		DESIGNED	JKM 05/16	CHECKED	CRF	05/16	3 OF 4		
		DRAWN	MTL 05/16	CHECKED	CRF	05/16	FILE NUMBER		
		QUANTITIES	N/A XX/XX	CHECKED	N/A	N/A			
ISSUE DATE		FEDERAL PROJECT NO.		SHEET NO.	TOTAL SHEETS				
REV. DATE		-----		3	4				