

# Ten Year Plan Supplemental Information for Governor's Advisory Commission on Intermodal Transportation



Transportation excellence enhancing the quality of life in New Hampshire

Draft 2019 - 2028 Ten Year Plan

August 23, 2017

# Supplemental Information

## Table of Contents

### Documents

GACIT Hearing Schedule.....	1-2
RPC Priority Project List .....	3-5
New Project List .....	6-7
Updated Status of 2017-2018 Construction Projects.....	8
Updated Anticipated changes 2017-2026 Projects in Draft 2019-2028 Ten Year Plan .....	9

### Maps

#### Tiers

Tier 1 & 2.....	
Tier 3 & 4.....	

#### Conditions

Bridge Condition Tier 1 & 2 (State Redlist) .....	
Bridge Condition Tier 3 & 4 (State Redlist) .....	
Bridge Condition Tier 5 (Municipal Redlist) .....	
Pavement Condition Tier 1 & 2 (All Conditions) .....	
Pavement Condition Tier 3 & 4 (All Conditions) .....	
Pavement Condition Tier 1 & 2 (Poor & Very Poor Conditions) .....	
Pavement Condition Tier 3 & 4 (Poor & Very Poor Conditions) .....	

#### Projects

Projects Tier 1 & 2.....	
Projects Tier 3 & 4.....	
Paving Programs Tier 1 & 2 FY16.....	
Paving Programs Tier 3 & 4 FY16.....	
Paving Programs Tier 1 & 2 FY17.....	
Paving Programs Tier 3 & 4 FY17.....	

Executive Council Districts.....

Regional Planning Commission Regions.....

# Supplemental Information

## Public Hearing Schedule for 2019 - 2028 Ten Year Plan

Executive Councilor	Date	Town/City	Time	Location
<b>District 5</b> Councilor David Wheeler	(Mon) 9/11/17	Merrimack	7:00 PM	Merrimack Town Hall-West Wing Matthew Thornton Room 6 Baboosic Lake Road
<b>District 4</b> Councilor Christopher Pappas	(Thur) 9/14/17	Londonderry	7:00 PM	Town Office Council Chambers Moosehill Room 268B Mammoth Road
<b>District 3</b> Councilor Russell Prescott	(Mon) 9/18/17	Kingston	7:00 PM	Kingston Community Library 56 Church Street by GPS Actual address: 2 Library Lane
<b>District 1</b> Councilor Joseph Kenney	(Tue) 9/19/17	Errol	9:00 AM	Errol Town Hall 33 Main Street
<b>District 1</b> Councilor Joseph Kenney	(Tue) 9/19/17	Berlin	2:00 PM	City Hall Auditorium 168 Main Street
<b>District 1</b> Councilor Joseph Kenney	(Tue) 9/19/17	Conway	7:00 PM	Town Hall, Upstairs 1634 East Main Street
<b>District 2</b> Councilor Andru Volinsky Co-Hosted with <b>District 5</b> Councilor David Wheeler	(Wed) 9/20/17	Keene	12:30 PM	Keene Parks and Recreation 312 Washington Street - Room 14
<b>District 1</b> Councilor Joseph Kenney	(Thur) 9/21/17	Lebanon	7:00 PM	City Council Chambers 51 North Park Street 5 <sup>th</sup> Floor
<b>District 2</b> Councilor Andru Volinsky	(Thur) 9/28/17	Dover	4:00 PM	Dover City Hall Auditorium 288 Central Avenue
<b>District 2</b> Councilor Andru Volinsky Co-Hosted with <b>District 1</b> Councilor Joseph Kenney	(Thur) 9/28/17	Rochester	7:00 PM	Rochester Community Center 150 Wakefield St-Room 1A
<b>District 4</b> Councilor Christopher Pappas	(Mon) 10/2/17	Bedford	7:00 PM	Bedford Cable and Meeting Room 10 Meetinghouse Road
<b>District 2</b> Councilor Andru Volinsky Co-Hosted with <b>District 4</b> Councilor Christopher Pappas	(Wed) 10/4/17	Concord	7:00 PM	NH Department of Transportation Room 114 7 Hazen Drive
<b>District 1</b> Councilor Joseph Kenney	(Thur) 10/5/17	Littleton	9:00 AM	Littleton House Heald Room 120 Main Street
<b>District 1</b> Councilor Joseph Kenney	(Thur) 10/5/17	Plymouth	2:00 PM	Town Hall – Upstairs 6 Post Office Square

# Supplemental Information

## Public Hearing Schedule for 2019 - 2028 Ten Year Plan

<b>District 1</b> Councilor Joseph Kenney	(Thur) 10/5/17	Laconia	7:00 PM	City Council Chambers Room 200-A 45 Beacon Street East
<b>District 3</b> Councilor Russell Prescott	(Thur) 10/12/17	Newmarket	7:00 PM	Newmarket Town Hall 186 Main Street
<b>District 3</b> Councilor Russell Prescott	(Mon) 10/16/17	Hampton	7:00 PM	Seashell Complex Ocean Front Pavillion Room 170 Ocean Boulevard
<b>District 5</b> Councilor David Wheeler Co-Hosted with <b>District 2</b> Councilor Andru Volinsky	(Wed) 10/18/17	Peterborough	7:00 PM	Town Hall 1 Grove Street
<b>District 4</b> Councilor Christopher Pappas Co-Hosted with <b>District 2</b> Councilor Andru Volinsky	(Thur) 10/26/17	Manchester	7:00 PM	Aldermanic Chambers – 3 <sup>rd</sup> Floor City Hall, 1 City Hall Plaza

# Supplemental Information

## RPC Priority Projects

Sponsor	Priority	Town/City	Scope	Cost	Status
CNHRPC	1	Bow	Re-alignment of the southbound on ramp on to I-89 south from Logging Hill Road. Improvements to King Street to include the addition of a center turn lane, improved bike/pedestrian facilities, and improvements to the US3/4 intersection.	\$5,000,000	Addressed by another TYP project
	2	Boscawen		\$5,149,652	Added
	3	Chichester	Construction of a left turn lane onto King Road with two through lanes from the truck passing lane to the Main Street Intersection. Safety improvements at the US4/Whitney Road intersection.	\$1,000,000	Addressed by another TYP
	4	Concord		\$2,250,000	Not funded
	5	Warner	"Complete Streets" improvements from north side of NH Route 103 at the intersection of Roslyn Avenue to the sidewalks near I-89 exit 9.	\$910,000	Not funded
LRPC	1	Moultonborough	Complete street improvements in Moultonborough Central Village from Blake Rd to Old Rte. 109	\$1,508,803	Added
	2	Bristol	Bicycle, pedestrian, drainage and roadway safety improvements to Lake St. from NH 104 intersection to Green St. intersection.	\$2,800,978	Added
	3	Gilford	Reconstruction of NH 11 from Ellacoya State Park to Alton Town Line	\$3,300,000	Addressed by another TYP project
	4	Moultonborough	Intersection safety improvements to the Sheridan Road/NH 25 intersection	\$655,401	Added
	5	Moultonborough	Intersection safety improvements to the Redding Lane/NH 25 intersection	\$674,000	Not funded
	6	Moultonborough	Intersection safety improvements to the Saw Mill Road/NH 25 intersection	\$550,000	Not funded
NCC	1	Plymouth	Reconstruction and intersection improvements on Highland Avenue from the Broadway St. intersection to the Reservoir Road intersection	\$1,527,750	Added
	1	Whitefield	Roadway reconstruction and improvements on US3 from the US3/NH 116 intersection to the US3/Prospect St. intersection	\$3,725,439	Added
	2	Gorham	Roadway re-alignment, retaining wall replacement and culvert replacement project on	\$2,800,000	not-funded
NRPC	1	Nashua	DW Highway pedestrian safety improvements	\$482,927	Added
	2	Pelham	Safety and capacity improvements to the NH 128/Sherburne Road intersection	\$1,517,771	Added
	3	Merrimack	Safety & capacity improvements to the US3/Wire Road intersection	\$1,152,126	Added
	4	Nashua	Safety, capacity and multimodal access improvements to the Walnut Street Oval intersection	\$2,814,776	Added
	5	Pelham	Safety & capacity improvements to Mammoth Road/Keyes Hill Road/Tallent Road intersection	\$750,000	Not funded
	6	Milford	Rehabilitation of the Swing Bridge	\$798,742	Added
	7	Nashua	New Franklin Street interchange	\$1,350,000	Not funded
RPC	1	New Castle-Rye	Bicycle and pedestrian safety accommodations to NH 1A & 1B	\$1,978,500	Not funded
	2	Hampton	NH 101/ US 1 interchange reconfiguration	\$7,640,875	Added
RPC	3	North Hampton	Capacity improvements at intersection of US 1 and Atlantic Avenue (NH 111) including safety improvements for bicycle and pedestrian access	\$2,400,000	Not funded
	4	Seabrook	Construct multiple use pathway on State owned portion of B&M railroad from Mass state line to Seabrook Station.	\$918,000	Not funded
	5	Seabrook	Capacity improvements on US 1 between New Zealand Road and the Hampton Falls Town Line.	\$1,552,500	Not funded
	6	Hampton	The reconstruction of Winnacunnet Road as a "Complete Street" .	\$900,000	Not funded
	7	Seabrook-Hampton	Route 1A Evacuation ITS Improvements: Deployment of Route 1A contra-flow signage, VMS, surveillance, and communications upgrades.	\$2,139,000	Not funded
	8	Stratham	Signalization And Turn Lanes And Intersection Realignment at the NH 108/Bunker Hill Avenue intersection	\$565,200	Not funded
	9	North Hampton	Realign the southern intersection of US 1 and North Road to the south, widen to 5 lanes at the intersection and install a traffic signal.	\$2,645,000	Not funded

# Supplemental Information

## RPC Priority Projects

Sponsor	Priority	Town/City	Scope	Cost	Status
SNHPC	10	Hampstead	Improve The Intersection Of NH 121/ Derry Rd/ Depot Rd In Hampstead	\$300,000	Not funded
	1	Manchester	Operational improvements at the I-293 Exit 1 interchange (South Willow St.)	\$2,122,465	Added
	2	Bedford/Goffstown	Corridor study of NH 114 & New Boston Road	\$900,000	Not funded
	3	Londonderry	Safety & operational improvements at the intersection of NH 28./NH 128	\$1,414,977	Added
	4	Candia	Safety & operational improvements on NH 27; NH 43 & Raymond Road	\$6,112,700	Added
	5	Manchester	Phase III of the South Manchester Rail Trail (Perimeter Road to Londonderry town line)	\$850,000	Not funded
	6	Bedford	US 3 widening from Hawthorne Drive to Manchester Airport Access Road	\$17,600,000	Not funded
7	Londonderry	Operational and capacity improvements at the intersection of NH 28 & Stonehenge Road	\$1,000,000	Not funded	
SRPC	8	Weare	Deck replacement for the NH 77 bridge over Canal 2 of Choate Brook	\$2,500,000	Addressed by another TYP project
	9	Manchester	Deck replacement for the Huse Road bridge over I-293/NH 101	\$2,500,000	Addressed by another TYP project
	10	Manchester	Reconstruction of I-293 Exit 6 & 7	\$61,100,000	Addressed by another TYP project
	1	Dover	Bridge widening to allow more lanes or restructuring lane configuration and signal set up on Bridge 130/099 over Bellamy River	\$10,492,519	Not funded
	2	Madbury	Planning study to identify potential intersection safety improvements to the NH 155/Madbury Road/Town Hall Road intersection	\$707,488	Added
	3	Northwood-Nottingham	Intersection safety improvements to the US 4/NH 152 intersection	\$4,244,931	Added
	4	Somersworth	Intersection capacity and safety improvements to the West High Street/Hamilton Street/Washington Street intersection	\$1,984,945	Not funded
	5	Northwood	Safety improvements to the School Street/US 4/US 202 intersection	\$798,000	Not funded
	6	UNH	Construction of new 'complete street' to reduce congestion and improve multi-modal safety	\$3,600,000	Not funded
	7	Epping -Rochester	NH 125 corridor plan reviewing route from the Spaulding Turnpike to NH 101	\$530,000	Not funded
SWRPC	1	Keene	Reconstruction of NH 101 from Swanzy Factory Rd. to Marlborough Townline	\$3,647,401	Added - not completely funded in current TYP
	2	Keene Stoddard/Antrim/Hill	Safety/congestion/multimodal access improvements to West St. corridor	\$3,500,000	Not funded
	3	Sborough	Purchase of access rights along NH 9 corridor	\$2,400,000	Not funded
	4	Walpole/Rockingham	Vilas Bridge rehabilitation	\$3,537,442	Addressed by another TYP project
	5	Chesterfield	Reconstruction of NH 63 from Chesterfield/Westmoreland Townline to Chesterfield/Hinsdale Townline	\$7,800,000	Not funded
	6	Sullivan	Rehabilitation of Center Street/Sullivan Center Road from NH 10 to NH 9	\$3,800,000	Not funded
	7	Marlow	Marlow Village Bypass construction on NH 123	\$2,800,000	Not funded

# Supplemental Information

## RPC Priority Projects

Sponsor	Priority	Town/City	Scope	Cost	Status
U\LSRPC	1	Charlestown	Reconstruct/rehabilitate NH 12 from NH 12A to Almar Street.	\$3,293,914	Added - not completely funded in current TYP
	2	Newport	Capacity improvements on NH 11/NH 103 between NH 10 and Luxury Drive	\$2,460,800	Not funded
	3	Newport-Goshen	Reconstruct/rehabilitate NH 10 from Newport to the Goshen/Lempster town line & safety improvements at the NH 10/NH 31 intersection	\$8,310,000	Not funded
	4	Sutton-New London	Pavement rehabilitation from Exit 10 to Exit 11 on I-89	\$12,013,000	Not funded
	5	Lyme-Thetford	Bridge rehabilitation of East Thetford Road Bridge over Connecticut River	\$4,500,000	Not funded
	6	Lebanon	Phase II of I-89 rehabilitation from Exit 17 to Exit 20	\$8,350,000	Not funded

Added to draft Ten Year Plan. Identified costs included inflation and indirect costs  
 Addressed by another TYP project  
 Not funded

\* Project costs in TYP estimated or capped by NHDOT or provided by RPCs.

# Supplemental Information

## New Projects in the Draft 2019-2028 Ten Year Plan

<b>NHDOT Priority Bridge Rehabilitation and Reconstruction (R&amp;R) Projects</b>		
LEBANON	41191	Rehab of the I-89 NB & SB over US 4 & NH 10 bridges and preservation efforts for the Mascoma River (breakout from Lebanon 15880 project)
LEE	41322	Bridge Replacement of culvert carrying NH 125 over Little River Br No 073/084
ORFORD	41390	Bridge Rehab or Replacement of the bridge carrying NH Route 25A over Baker Pond Brook (219/112)
Amherst	41413	Rehab of red list bridge carrying NH 122 (Main St) over NH 101 in the Town of Amherst (135/109)
MANCHESTER	41414	Rehab red list bridge carrying Huse Road over I-293 and NH Route 101 (176/106)
BARRINGTON	41415	Rehab or Replacement of red list bridge carrying US 4 over Oyster River in the Town of Barrington
WEBSTER	41429	Address Red List bridge carrying NH 127 over Blackwater River in the Town of Webster (099/123)
DURHAM	41432	Address the Red List bridge carrying Bennett Road over PAR in the Town of Durham (093/080)
DOVER, NH - SOUTH BERWICK, MAINE	41433	Address Red List bridge carrying Gulf Road over Salmon Falls River between Dover and South Berwick
TAMWORTH	41434	Address Red List bridge carrying NH 113A over Swift River in the Town of Tamworth (061/091)
LYNDEBOROUGH	41435	Address Red List bridge carrying NHRR over Glass Factory Road in the Town of Lyndeborough (108/070)
NEWTON	41436	Address the Red List bridge carrying Pond Road over PAR in the Town of Newton (064/107)
SUTTON	41466	Bridge Rehab, bridge carrying I-89 NB over NH 114 in the Town of Sutton (109/145)
CLAREMONT, NH - WEATHERSFIELD, VT	41467	Bridge Rehab, bridge carrying NH 12 & 103 over Conn River between Claremont NH and Weathersfield Vt
CONCORD	41468	Address Priority Bridges carrying I-93 NB & SB over Merrimack River (136/117 & 136/116) in Concord
LACONIA	41469	Address bridge carrying US 3 and NH 11 over Mile Hill Road in the City of Laconia (121/028)
SURRY	41470	Address bridge carrying NH 12 over NHRR (Abd) in the Town of Surry (082/040)
WEARE	41471	Address bridge carrying NH 77 over Canal 2 Choate Brook in the Town of Weare (159/178)
MANCHESTER	41475	Address bridge carrying I-93 SB over Stevens Pond in the City of Manchester (124/119)
MEREDITH	41483	Address Bridge carrying US Route 3 over Maple Street and NHRR in the Town of Meredith (184/138)
GILFORD	41502	Address Red List bridge carrying US 3 and NH 11 over US 3 and NH 11 in the town of Gilford(114/066)
<b>State Aid Bridge Projects</b>		
WILTON	15768	Bridge Replacement-Old County Farm Rd over Blood Brook-Br. #060/118
ORFORD	41151	Bridge Replacement -Archertown Road over Jacobs Brook-Br. No. 080/120
CONCORD	41212	Bridge Rehabilitation-NH Route 9 (Loudon Rd) over Merrimack River Br. #163/111 (SAB+MOBRR) Red List
NORTHWOOD	41397	Bridge Replacement-Bow Lake Rd over Shelburne Brook-Br. #195/113
BARRINGTON	41398	Bridge Replacement-Mallego Road over Mallego Brook-Br. #139/116
CANAAN	41399	Bridge Rehabilitation-Potato Road over Indian River-Br. #147/055
DERRY	41400	Bridge Replacement-North Shore Rd over Tributary I to Beaver Lake Outlet-Br. #099/129
JAFFREY	41401	Bridge Rehabilitation-Nutting Road over Contoocook River-Br. #159/094
CONWAY	41402	Bridge Rehabilitation-Washington Street over Swift RiverBr. #164/063
SWANZEY	41403	Bridge Replacement-Christian Hill Road over NHRR-Br. #098/122
EATON	41404	Bridge Replacement-Potter Road over Snow Brook-Br. #058/130
CANAAN	41406	Bridge Rehabilitation-Grist Mill Hill Road over Indian River-Br. #172/070
ANDOVER	41407	Bridge Replacement-Lawrence Road over Blackwater River-Br. #098/093
BROOKLINE	41408	Bridge Rehabilitation-Bond Street over Nissitissit River-Br. #088/074
BARRINGTON	41410	Bridge Replacement-Old Canaan Road over Spruce Brook-Br. #052/059
SANDOWN	41412	Bridge Replacement-Phillips Road over Exeter River-Br. #093/109
<b>NHDOT Planning Studies</b>		
	41577	US 4/King Road intersection planning study & concept plans in the Town of Chichester
<b>Transit Projects</b>		
BOSTON-MANCHESTER	68093O	Boston Express - operating expenses forF.E. Everett Turnpike commuter service.
BOSTON-MANCHESTER	68093P	Boston Express - operating expenses for I-93 commuter service.
<b>Airport Projects</b>		
HAVERHILL	41409	Preservation, modernization, and/or expansion of airport facilities; planning studies.
CONCORD	41411	Preservation, modernization, and/or expansion of ARFF training facilities; planning studies.
<b>Regional Planning Commission Projects</b>		



# Supplemental Information

## New Projects in the Draft 2019-2028 Ten Year Plan

BOSCAWEN	41578	Improvements to King Street to include the addition of a center turn lane, improved bike/pedestrian facilities, and improvements to the US3/4 intersection.
MOULTONBOROUGH	41580	Complete street improvements in Moultonborough Central Village from Blake Rd to Old Rte. 109
BRISTOL	41579	Bicycle, pedestrian, drainage and roadway safety improvements to Lake St. from NH 104 intersection to Green St. intersection.
MOULTONBOROUGH	41581	Intersection safety improvements to the Sheridan Road/NH 25 intersection
PLYMOUTH	41583	Reconstruction and intersection improvements on Highland Avenue from the Broadway St. intersection to the Reservoir Road intersection
WHITEFIELD	41582	Roadway reconstruction and improvements on US3 from the US3/NH 116 intersection to the US3/Prospect St. intersection
NASHUA	41585	DW Highway pedestrian safety improvements
PELHAM	41589	Safety and capacity improvements to the NH 128/Sherburne Road intersection
MERRIMACK	41588	Safety & capacity improvements to the US3/Wire Road intersection
NASHUA	41586	Safety, capacity and multimodal access improvements to the Walnut Street Oval intersection
MILFORD	41587	Rehabilitation of the Swing Bridge
HAMPTON	41584	NH 101/ US 1 interchange reconfiguration
MANCHESTER	41594	Operational improvements at the I-293 Exit 1 interchange (South Willow St.)
LONDONDERRY	41593	Safety & operational improvements at the intersection of NH 28./NH 128
CANDIA	41592	Safety & operational improvements on NH 27; NH 43 & Raymond Road
MADBURY	41596	Planning study to identify potential Intersection safety improvements to the NH 155/Madbury Road/Town Hall Road intersection
NORTHWOOD-NOTTINGHAM	41595	Intersection safety improvements to the US 4/NH 152 intersection
KEENE	41590	Reconstruction of NH 101 from Swanzy Factory Rd. to Marlborough Townline
CHARLESTOWN	41591	Reconstruct/rehabilitate NH 12 from NH 12A to Almar Street.

# Supplemental Information

## Updated Status of 2017-2018 Construction Projects

Status of 2017-2018 Construction Projects

Name	Number	Ad Date	Current CON Year	2017-2026 TYP CON	Advertised
BEDFORD	20000	Municipal	2017	2017	Complete
BELMONT	16202	Municipal	2018	2017	Planned
BELMONT	16203	3/29/2016	2016	2017	Advertised
BERLIN	15792	Municipal	2017	2017	Planned
BOW	20965	1/10/2016	2017	2017	Advertised
BOW	20966	Municipal	2017	2017	Planned
BOW	40346	Municipal	2017	2017	Planned
CLAREMONT	13248	Municipal	2018	2017	Planned
CLAREMONT	28693	Municipal	2017	2017	Planned
CONCORD	28417		2018	2017	Planned
CONCORD - PEMBROKE	14841A	Municipal	2018	2017	Planned
DERRY	24861	9/11/2018	2018	2017	Planned
DUMMER	15815	Municipal	2018	2017	Planned
DUMMER	16304A	9/4/2018	2018	2017	Planned
DUMMER - CAMBRIDGE - ERROL	16304		2019	2017	Planned
DURHAM - NEWMARKET	13080B	10/11/2016	2017	2017	Planned
ENFIELD	12967B	1/24/2017	2017	2017	Advertised
HAMPTON - PORTSMOUTH	26485	2/17/2018	2018	2017	Planned
HUDSON	13353	Municipal	2017	2017	Planned
KEENE	28737	9/12/2016	2016	2017	Advertised
MANCHESTER	15837	Municipal	2026	2017	Planned
MANCHESTER	14966	7/23/2013	2017	2017	Advertised
MANCHESTER	15401	Municipal	2018	2017	Planned
MANCHESTER	40367	6/7/2016	2016-2017	2017	Advertised
MEREDITH	10430	7/18/2017	2017	2017	Planned
NASHUA-MERRIMACK	40036	2/2/2016	2016-2017	2017	Advertised
PETERBOROUGH	14772A	Municipal	2019	2017	Planned
PITTSFIELD	14972	Municipal	2018	2017	Planned
PORTSMOUTH	28757	7/5/2017	2017	2017	Planned
ROCHESTER-MILTON	40038	2/2/2016	2016-2017	2017	Advertised
SALEM TO MANCHESTER	10418H	8/30/2016	2016	2017	Advertised
SALEM TO MANCHESTER	14633Z	4/14/2015	2015-2017	2017	Advertised
SANBORNTON	29744	Municipal	2017	2017	Planned
STATEWIDE	28956	5/8/2018	2018	2017	Planned
STEWARTSTOWN, NH - CANAAN, VT	15838	9/20/2016	2017	2017	Advertised
SUNAPEE	15836	Municipal	2017	2017	Complete
TILTON	29358	1/30/2018	2017	2017	Planned
WEARE	14338	Municipal	2024	2017	Planned
WILTON	15767	Municipal	2018	2017	Planned
ACWORTH	16301	10/10/2017	2017	2018	Planned
BEDFORD	16156	9/5/2017	2017	2018	Planned
BEDFORD	21193	Municipal	2018	2018	Planned
BRADFORD	16106	Municipal	-	2018	Withdrawn
CONCORD	15877	Municipal	2018	2018	Planned
CONCORD	15878	Municipal	2018	2018	Planned
CONWAY	15864	9/4/2018	2018	2018	Planned
CONWAY	40018	2/6/2018	2017-2018	2018	Planned
GILFORD	15890	Municipal	2018	2018	Planned
HUDSON	13354	Municipal	2018	2018	Planned
KEENE	15854	Municipal	2019	2018	Planned
LANCASTER	22192	Municipal	2018	2018	Planned
LITTLETON	40884	Municipal	2018	2018	Planned
LOUDON-CANTERBURY	29613A	1/14/2020	2020-2021	2018	Planned
MERRIMACK	29174	Municipal	2023	2018	Planned
NEWPORT	16109	2/6/2018	2018	2018	Planned
PIERMONT	16193	Municipal	2018	2018	Planned
PLAISTOW	23117	Municipal	2018	2018	Planned
PORTSMOUTH	20258	5/22/2018	2018	2018	Planned
THORNTON	15938	Municipal	2018	2018	Planned
BEDFORD	13953	4/25/2017	2017	2017-2018	Advertised
BEDFORD - MERRIMACK	16100	11/7/2017	2018	2017-2018	Planned
HOOKSETT	14950	Municipal	2018	2017-2018	Planned
LEBANON	15880	8/29/2017	2017-2018	2017-2018	Planned
NASHUA	16314	10/22/2019	2020	2017-2018	Planned
NEWINGTON - DOVER	112380	9/23/2014	2015-2018	2017-2018	Advertised
PETERBOROUGH	14933	Municipal	2019-2020	2017-2018	Planned
PORTSMOUTH, NH - KITTERY, ME	15731	11/21/2014	2017-2018	2017-2018	Advertised
TAMWORTH	16239	10/3/2017	2018	2017-2018	Planned
ROXBURY - SULLIVAN	10439	8/15/2017	2017	2017-2019	Planned
WALPOLE-CHARLESTOWN	14747A	9/9/2017	2017-2020	2017-2020	Planned
HAMPTON FALLS - HAMPTON	13408B	1/27/2015	2017-2018	2019-2020	Advertised

Total projects with construction funding in 2017-2018  
 Projects w/Construction underway  
 Projects advertised or planned in 2018  
 Projects cancelled or converted

70  
 16  
 28  
 1

## Supplemental Information

### Updated Anticipated Changes 2017-2018 Projects in Draft 2017-2026 Ten Year Plan

Delayed/advanced/withdrawn projects 2017-2018 from the 2017-2026 TYP

Name	Number	Reason	2017-2026 TYP CON	Revised TYP CON
AMHERST	10136C	Advanced	2019	2018
BELMONT	16203	Advanced	2017	2016
BRADFORD	16106	Withdrawn	2018	--
DUMMER-CAMBRIDGE-ERROL	16304	Delayed	2018	2019
EATON	15997	Advanced - SAB	2019	2016
KEENE	15854	Delayed by Sponsor - SAB	2018	2019
KEENE	28737	Advanced	2017	2016
LACONIA	16144	Advanced	2019	2018
LEBANON	13558A	Delayed by Sponsor - SAB	2018-2019	2020-2021
MANCHESTER	15837	Delayed by Sponsor - SAB	2017	2026
MERRIMACK	29174	Delayed by Sponsor - SAB	2018	2023
PETERBOROUGH	14772A	Delayed NEPA re-evaluation	2017	2019
PETERBOROUGH	14933	Delayed by sponsor - NEPA re-evaluation	2017-2018	2019-2020
NASHUA	16314	Delayed by sponsor- Municipally managed	2017-2018	2020
SALEM TO MANCHESTER	10418H	Advanced	2017	2016
SANBORNTON	16154	Advanced	2019	2017
HAMPTON FALLS-HAMPTON	13408B	Withdrawn	2017-2018	--
HAVERHILL	16238	Advanced	2020	2017
ANTRIM	29468	Advanced - SAB	2022	2018
WEARE	14338	Delayed by Sponsor - SAB	2017	2024

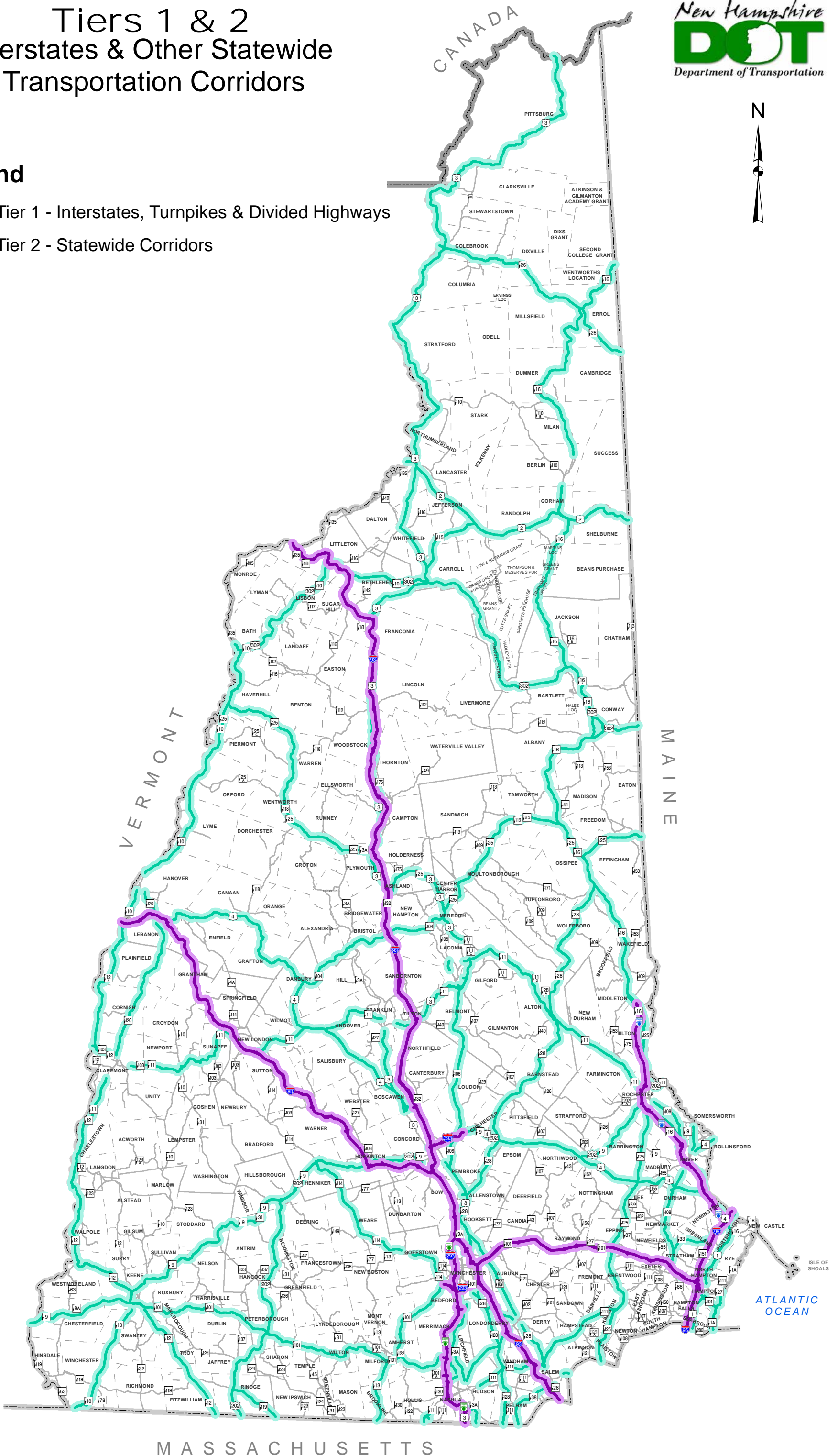
Projects withdrawn	2
Projects advanced & will be completed in earlier than planned	9
Projects delayed	9

# Tiers 1 & 2 Interstates & Other Statewide Transportation Corridors



## Legend

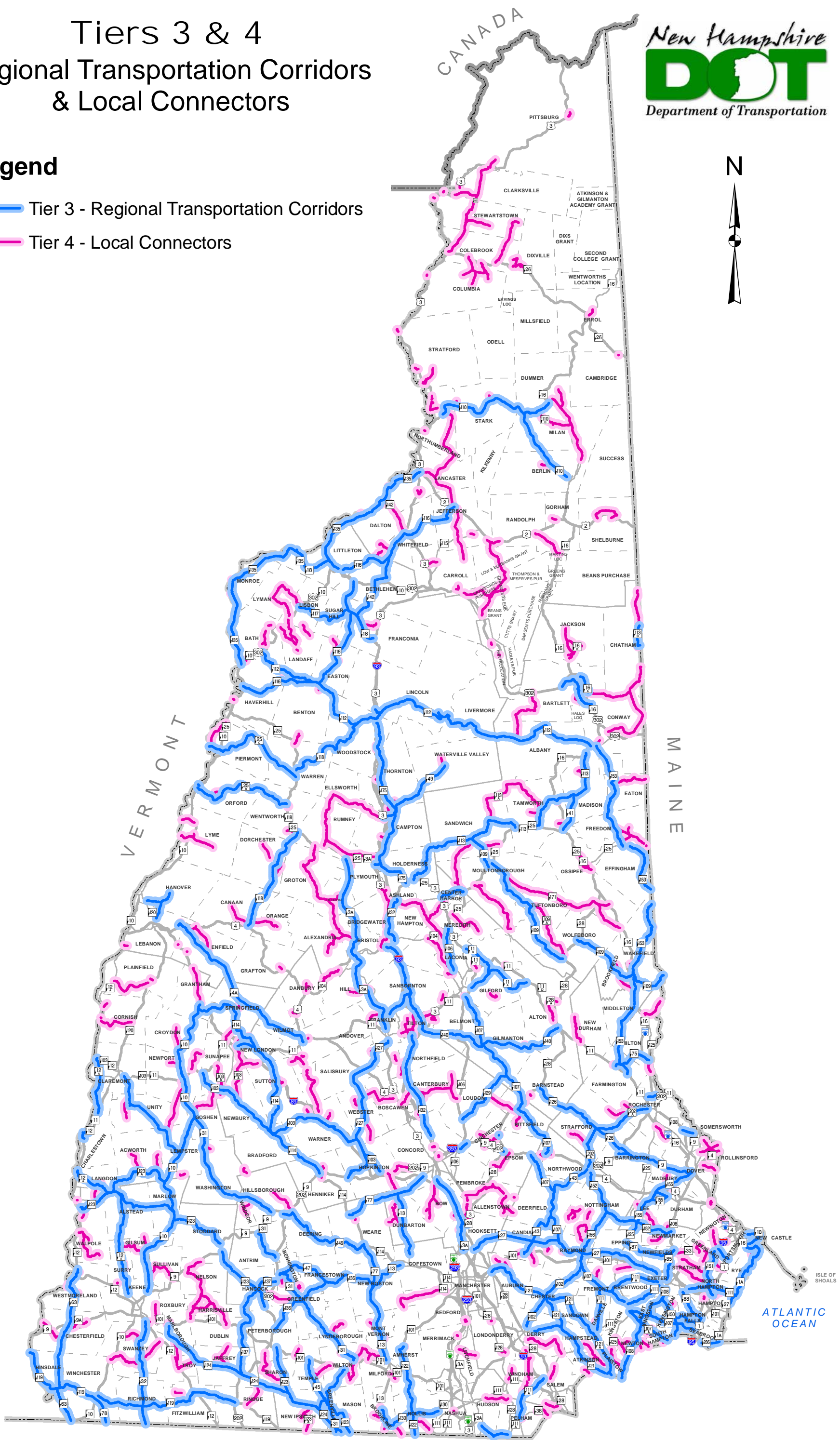
- Tier 1 - Interstates, Turnpikes & Divided Highways
- Tier 2 - Statewide Corridors



# Tiers 3 & 4 Regional Transportation Corridors & Local Connectors

## Legend

- Tier 3 - Regional Transportation Corridors
- Tier 4 - Local Connectors



# State Bridge Conditions 2017 Red List by Tiers 1 & 2



## Legend

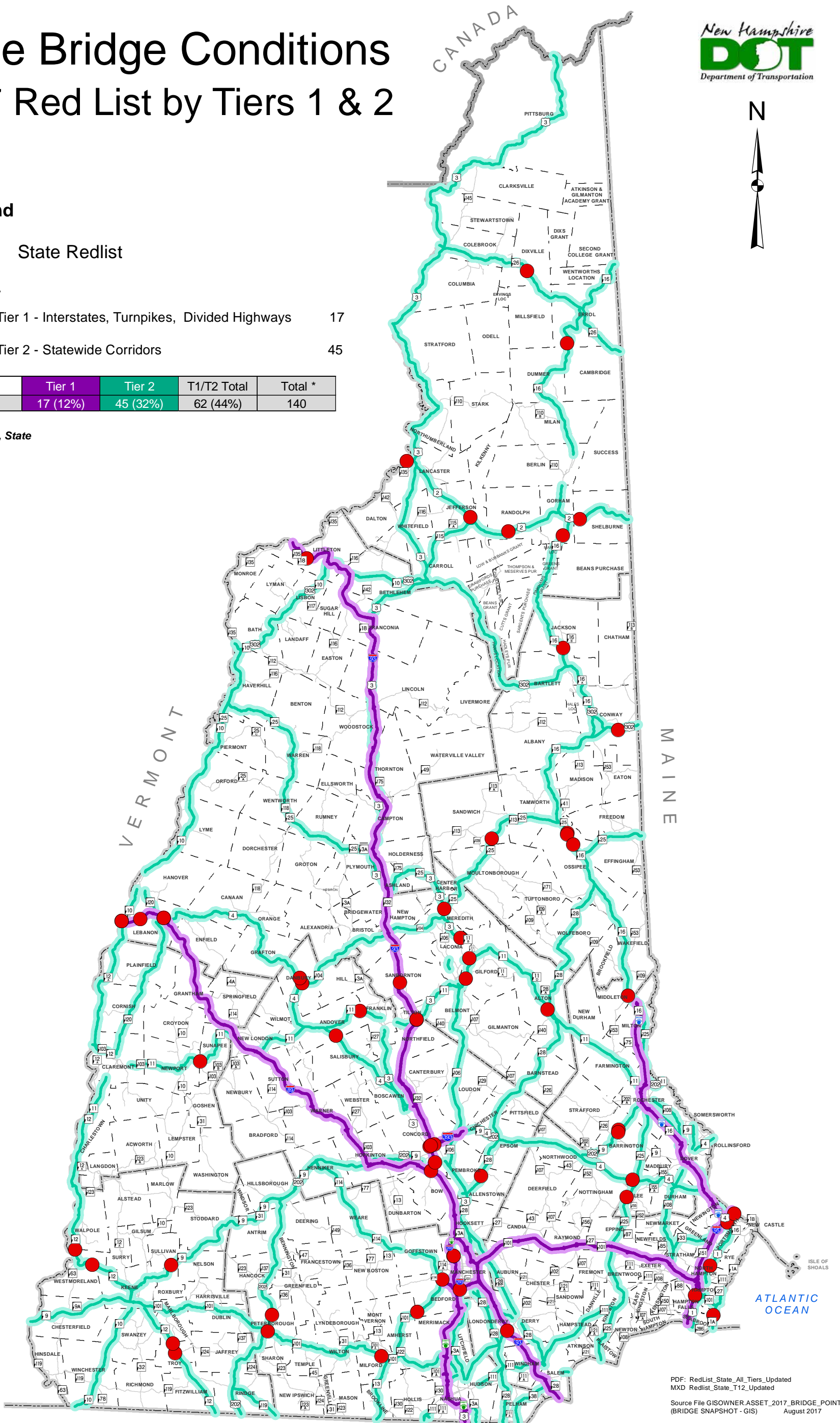
● State Redlist

## By Tier

- Tier 1 - Interstates, Turnpikes, Divided Highways 17
- Tier 2 - Statewide Corridors 45

Facts	Tier 1	Tier 2	T1/T2 Total	Total *
State	17 (12%)	45 (32%)	62 (44%)	140

\* All Tiers, State





# State Bridge Conditions 2017 Red List by Tiers 3 & 4

## Legend

• State Redlist

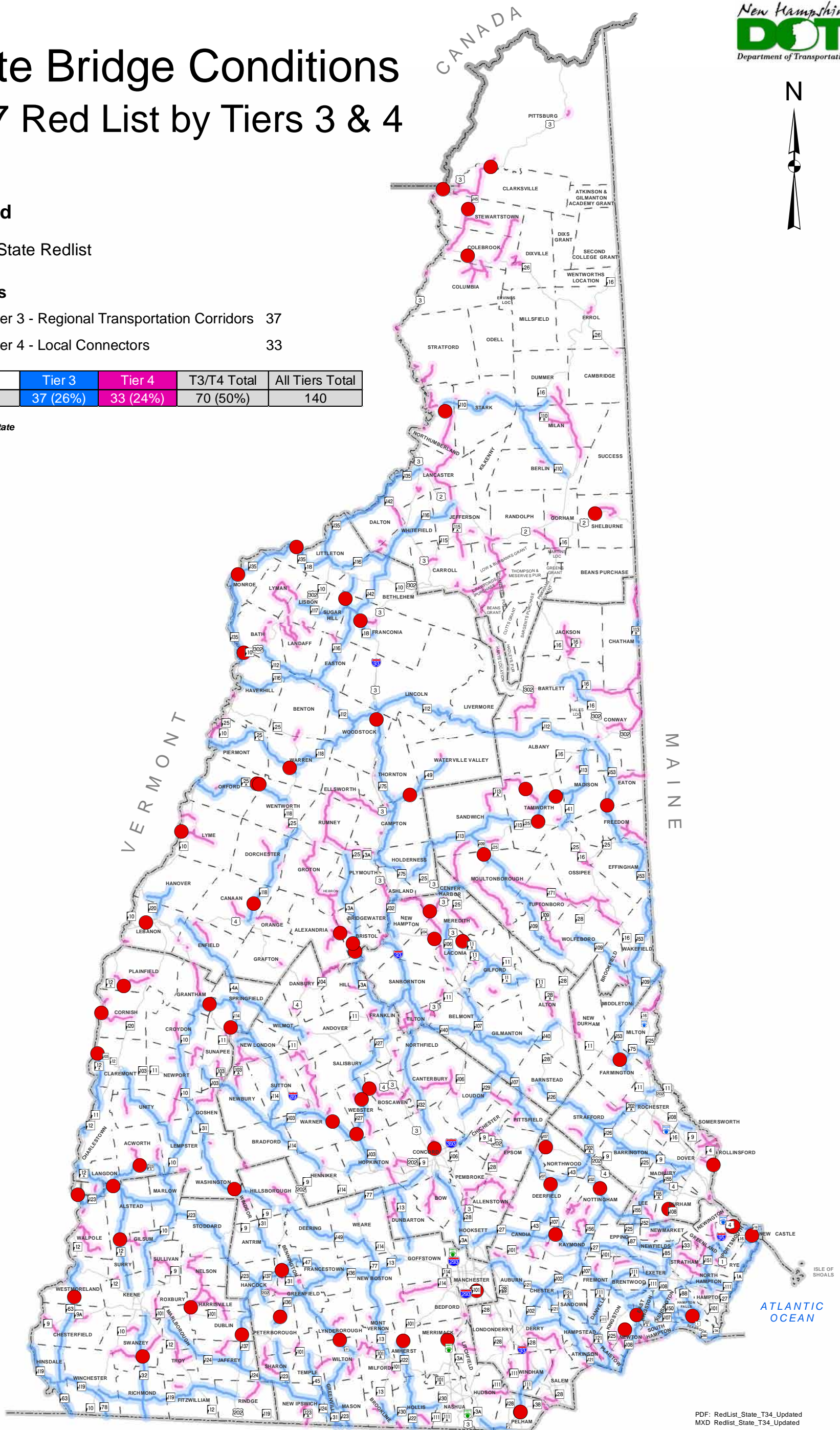
## By Tiers

— Tier 3 - Regional Transportation Corridors 37

— Tier 4 - Local Connectors 33

Facts	Tier 3	Tier 4	T3/T4 Total	All Tiers Total
State	37 (26%)	33 (24%)	70 (50%)	140

\* All Tiers, State



# Municipal Bridge Conditions

## Red List Bridges

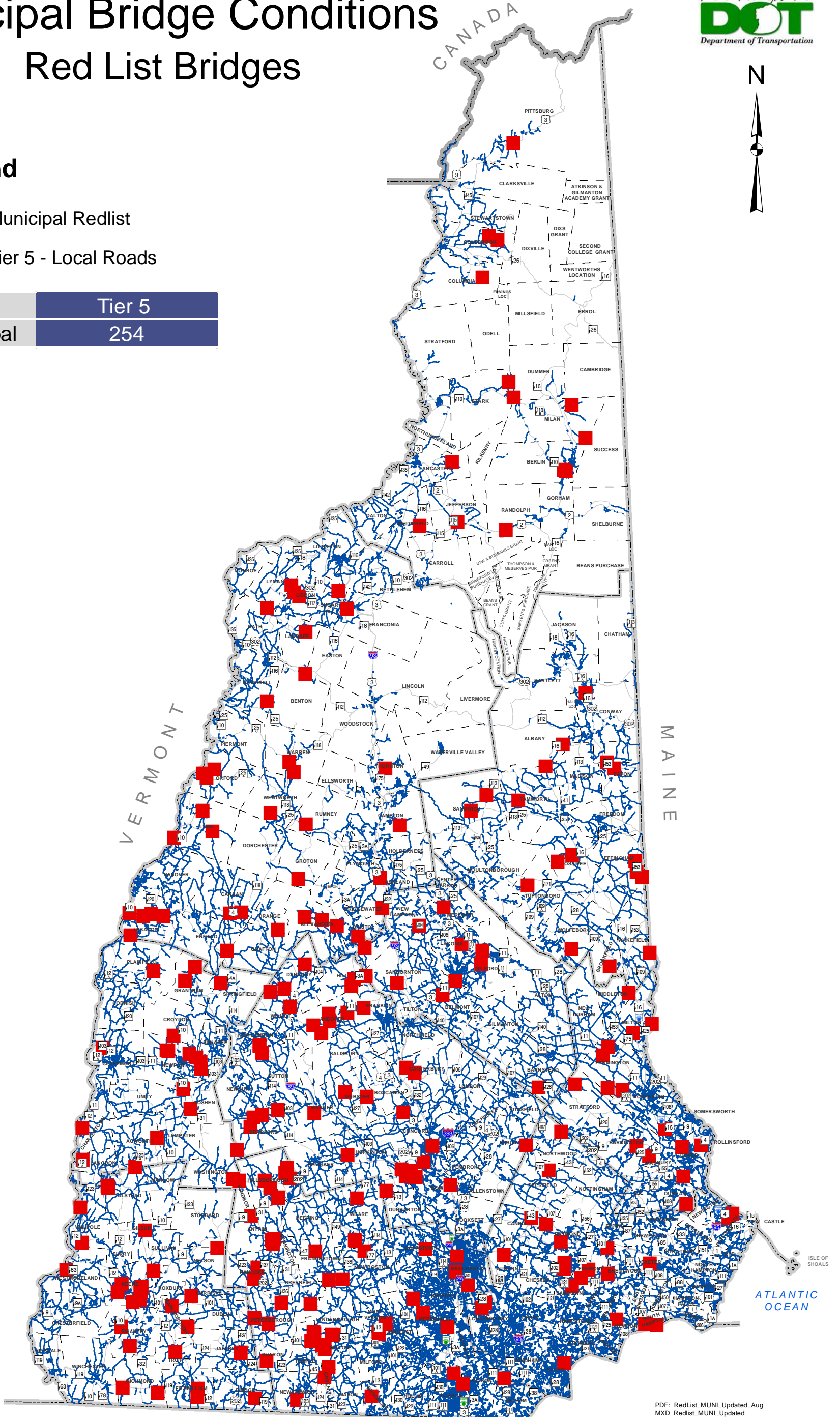


### Legend

■ Municipal Redlist

— Tier 5 - Local Roads

Facts	Tier 5
Municipal	254





# Pavement Conditions

## All Conditions Tiers 1 & 2

As Collected in Years 2015-2016



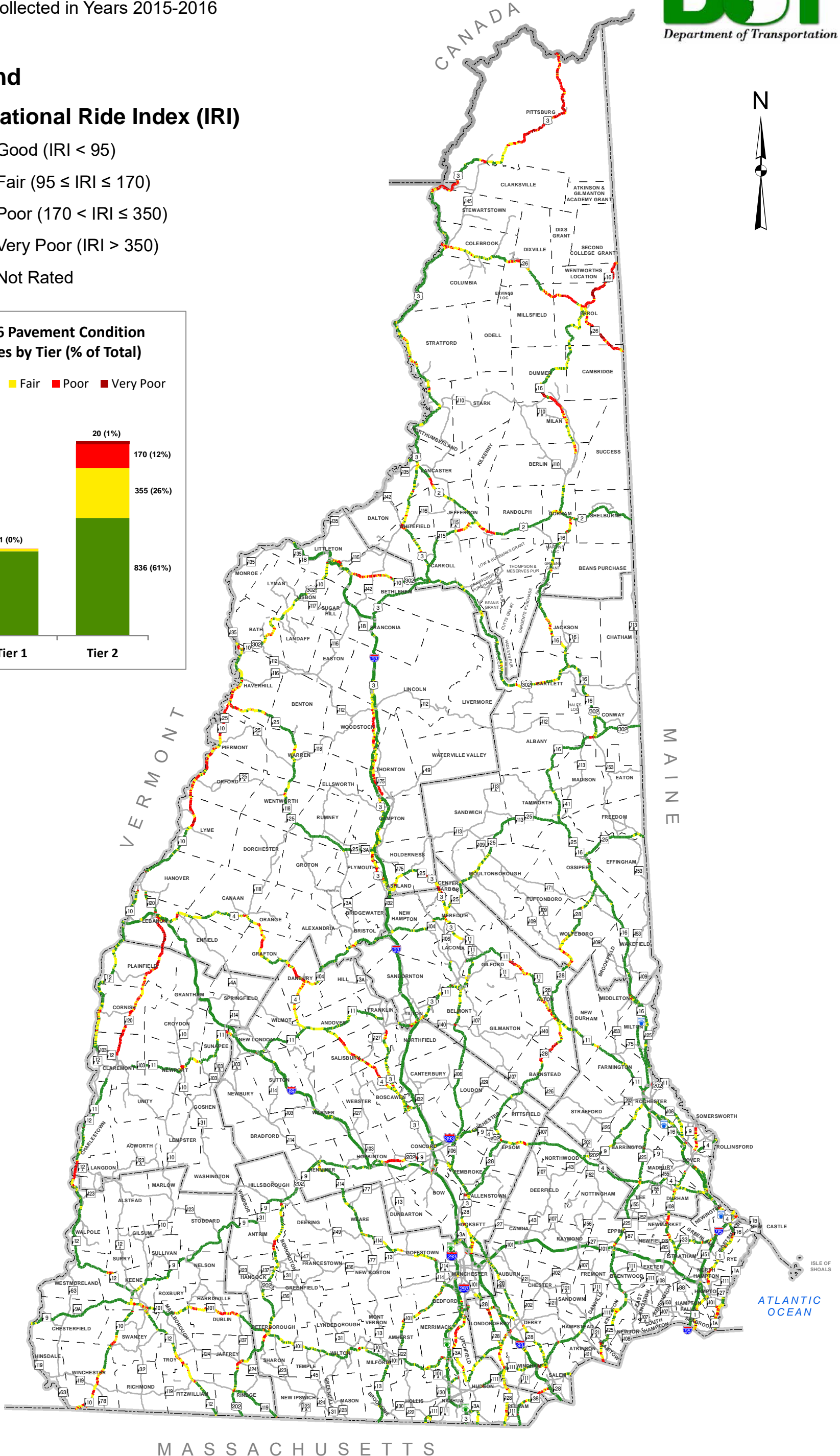
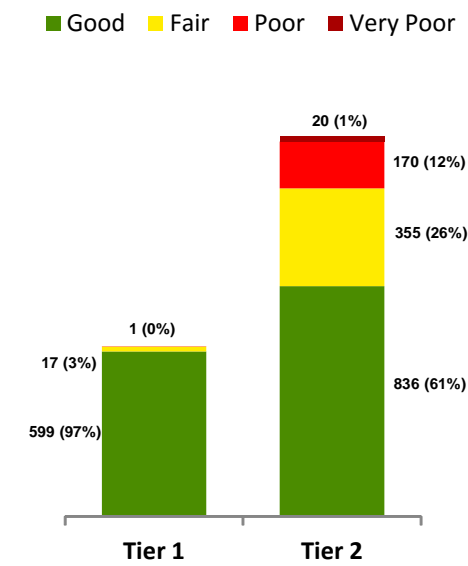
### Legend

#### International Ride Index (IRI)

- Good (IRI < 95)
- Fair (95 ≤ IRI ≤ 170)
- Poor (170 < IRI ≤ 350)
- Very Poor (IRI > 350)
- Not Rated



#### 2016 Pavement Condition Miles by Tier (% of Total)



ATLANTIC OCEAN

MASSACHUSETTS

# Pavement Conditions

## All Conditions Tiers 3 & 4

As Reported in Years 2015-2016

### Legend

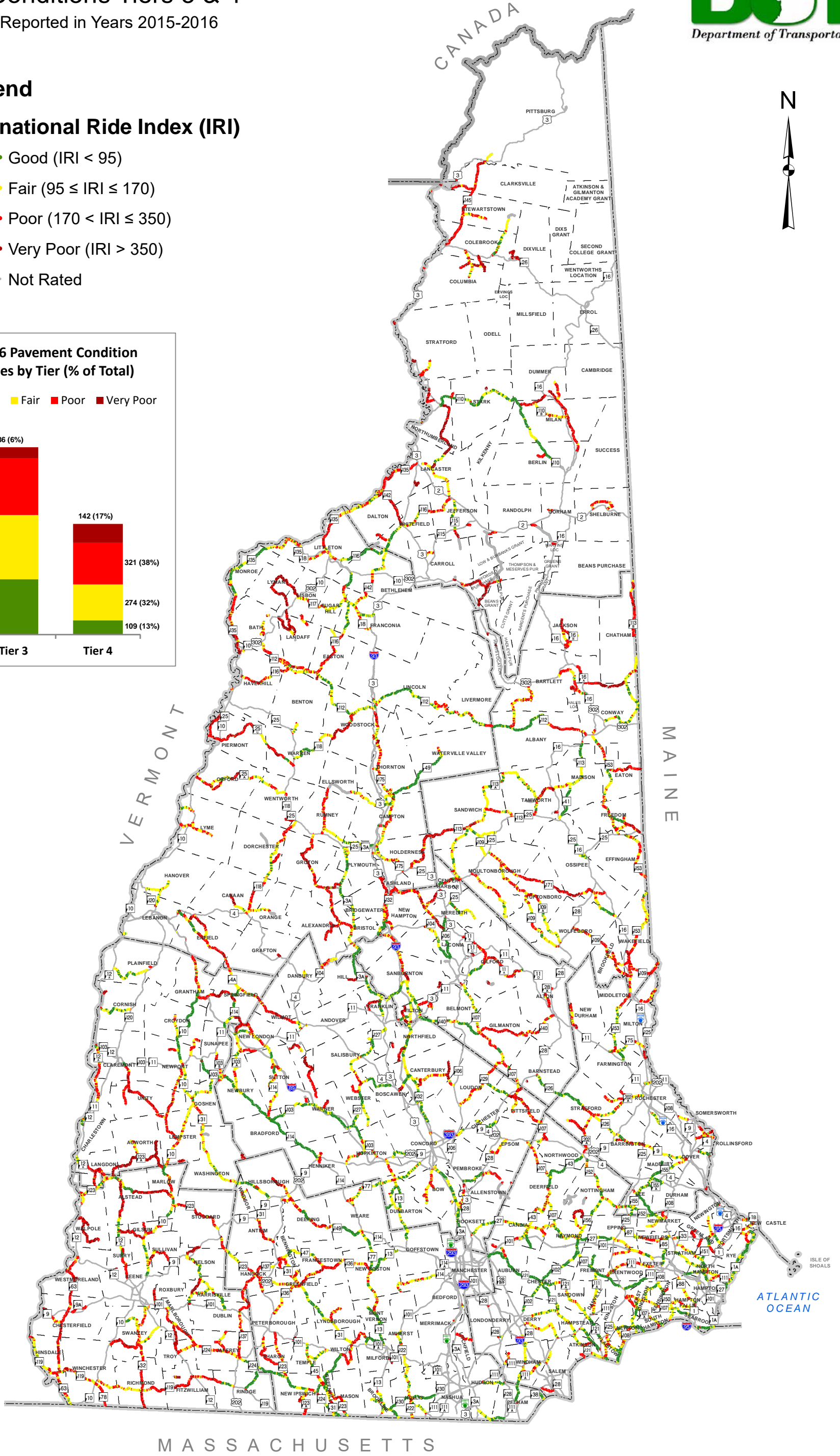
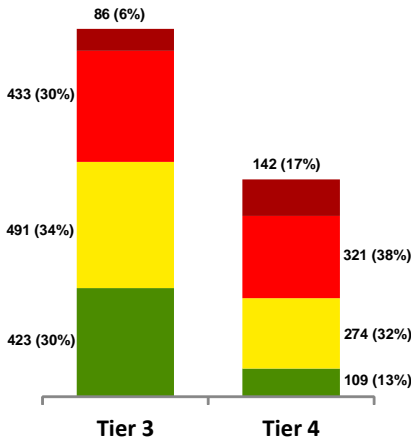
#### International Ride Index (IRI)

- Good (IRI < 95)
- Fair (95 ≤ IRI ≤ 170)
- Poor (170 < IRI ≤ 350)
- Very Poor (IRI > 350)
- Not Rated



#### 2016 Pavement Condition Miles by Tier (% of Total)

- Good
- Fair
- Poor
- Very Poor



ATLANTIC OCEAN

# Pavement Conditions

## Poor Conditions Tiers 1 & 2

As Collected in Years 2015-2016

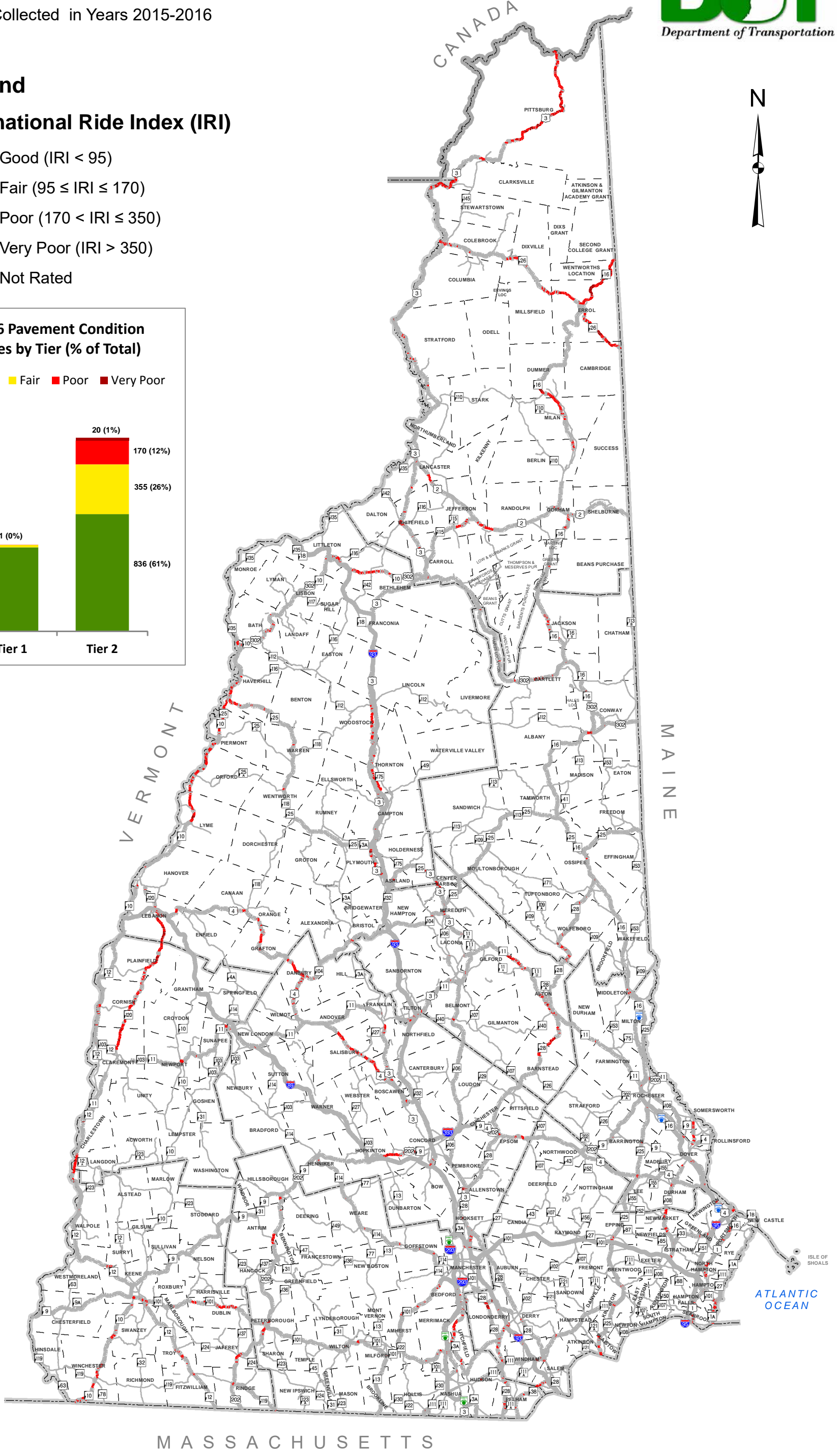
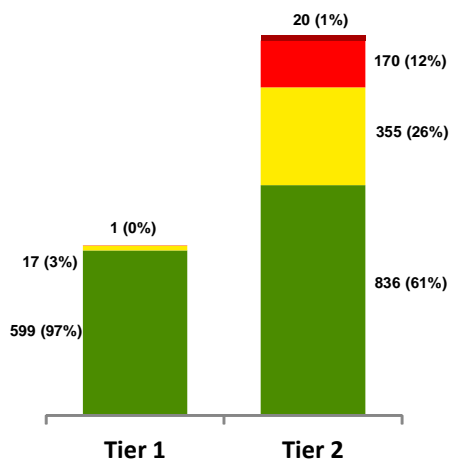
### Legend

#### International Ride Index (IRI)

- Good (IRI < 95)
- Fair (95 ≤ IRI ≤ 170)
- Poor (170 < IRI ≤ 350)
- Very Poor (IRI > 350)
- Not Rated

#### 2016 Pavement Condition Miles by Tier (% of Total)

■ Good ■ Fair ■ Poor ■ Very Poor



# Pavement Conditions

## Poor Conditions Tiers 3 & 4

As Reported in Years 2015-2016

### Legend

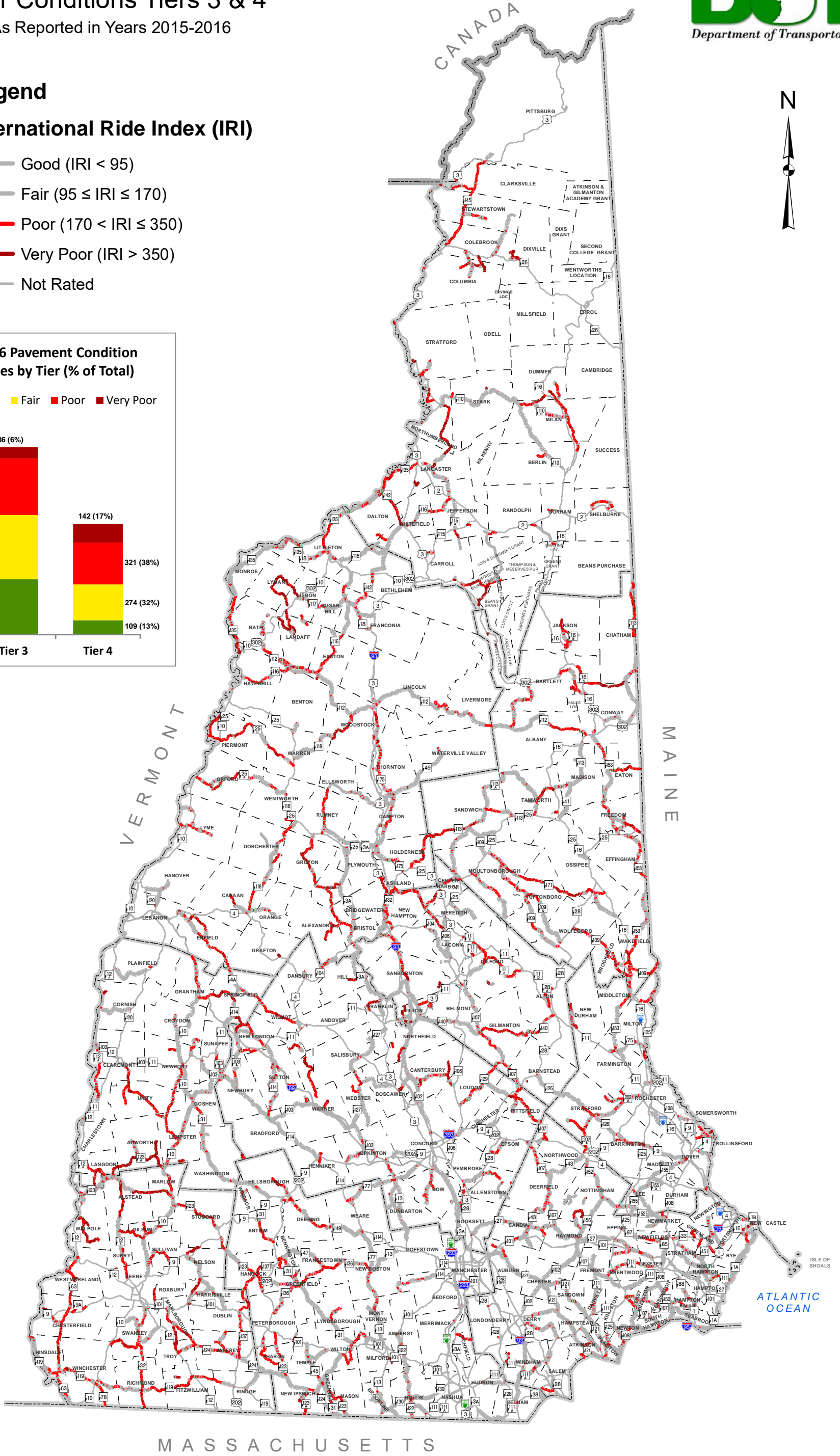
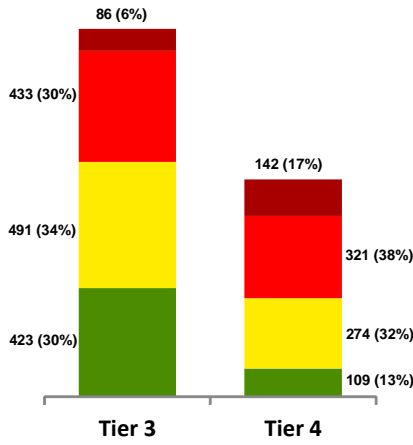
#### International Ride Index (IRI)

- Good (IRI < 95)
- Fair (95 ≤ IRI ≤ 170)
- Poor (170 < IRI ≤ 350)
- Very Poor (IRI > 350)
- Not Rated



#### 2016 Pavement Condition Miles by Tier (% of Total)

■ Good ■ Fair ■ Poor ■ Very Poor



ATLANTIC OCEAN

# Projects by Tiers 1 & 2

## Draft 2019-2028 Ten Year Plan

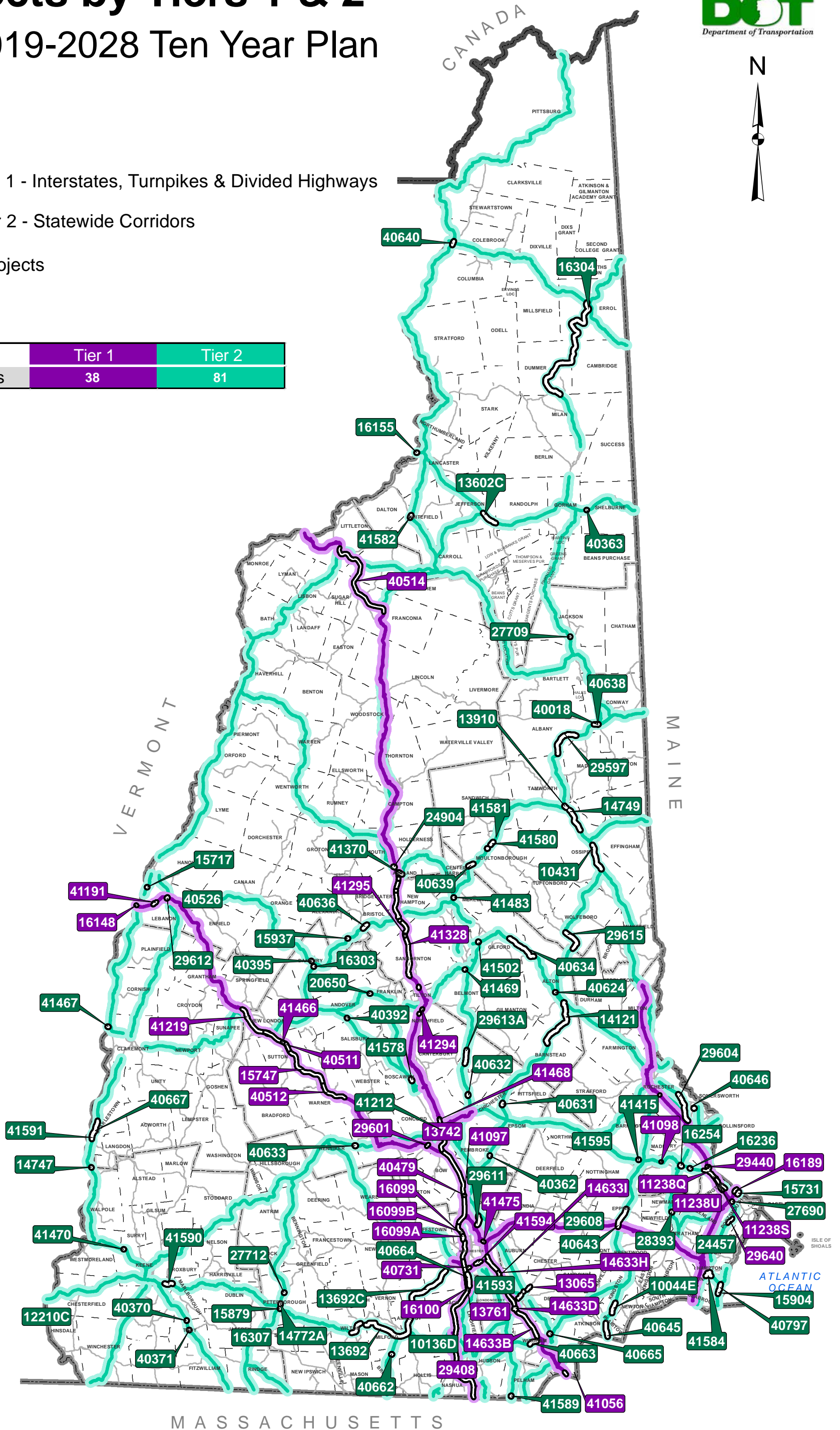


### Legend

- Tier 1 - Interstates, Turnpikes & Divided Highways
- Tier 2 - Statewide Corridors
- Projects

### FACTS

	Tier 1	Tier 2
Total Projects	38	81



**Draft Ten Year Plan Projects  
2019-2028  
Tiers 1 and 2**

TIER	Project Number	Project Name	Project Description	TYP Draft Inflated Cost
TIER 1	11238Q	NEWINGTON - DOVER	Reconstruct Spaulding Tpk from LBB to Dover Toll Booth & Exit 6 interchange (incl. new soundwalls)	\$39,918,309
TIER 1	11238S	NEWINGTON - DOVER	General Sullivan Bridge Rehabilitation	\$31,505,876
TIER 1	11238U	NEWINGTON	Highway and bridge maintenance facility construction between Exit 3 and 4 along NH 16 barell	\$7,470,737
TIER 1	13065	DERRY - LONDONDERRY	I-93 EXIT 4A - Prelim., Final Design, ROW & Construction of NEW INTERCHANGE and connecting roadway	\$49,207,222
TIER 1	13742	BOW - CONCORD	I-93 widening from I-89 to between Exit 15 and 16	\$122,150,000
TIER 1	13761	NASHUA - MERRIMACK - BEDFORD	F.E.E.Turnpike widening of 2-lane sections from Exit 8 (Nashua) to I-293 (Bedford).	\$141,000,000
TIER 1	14633B	SALEM TO MANCHESTER	NB & SB Mainline, Weigh Station to Kendall Pond Rd (Windham & Derry)	\$698,744
TIER 1	14633D	SALEM TO MANCHESTER	Exit 4 Interchange, NB & SB Mainline & NH 102 approach work	\$2,315,929
TIER 1	14633H	SALEM TO MANCHESTER	I-93 NB & SB mainline reconstruction, Exit 5 to I-293 split (Londonderry & Manchester)	\$426,990
TIER 1	14633I	SALEM TO MANCHESTER	NB & SB mainline between Exits 4 and 5 (Londonderry)	\$575,152
TIER 1	15747	WARNER - SUTTON	Pavement Rehab from Exit 9 (MM 20.5) to Exit 10 (MM 28.7), excluding SB MM 25.9 to 26.9.	\$16,348,666
TIER 1	16099	MANCHESTER	PRELIMINARY ENGINEERING & ROW FOR RECONSTRUCTION OF THE F.E. EVERETT TURNPIKE AT EXITS 6 AND 7	\$6,200,000
TIER 1	16099A	MANCHESTER	Reconstruct and widen of Exit 6 (Amoskeag) in Manchester.	\$78,599,999
TIER 1	16099B	MANCHESTER	Reconstruct Exit 7	\$52,200,000
TIER 1	16100	BEDFORD - MERRIMACK	Improvement to Bedford Mainline Toll Plaza to Institute Open Road Tolling (TPK Capital Program)	\$15,300,000
TIER 1	16148	LEBANON, NH - HARTFORD, VT	Superstructure Replace & Widening, I-89 NB & SB over Connecticut River (Br No 044/103 & 044/104)	\$31,157,254
TIER 1	16189	PORTSMOUTH, NH - KITTERY, ME	REHABILITATION OF BRIDGE OVER PISCATAQUA RIVER (HIGH LEVEL BRIDGE)	\$13,200,000
TIER 1	29408	NASHUA - CONCORD	Intelligent Transportation System (ITS) deployment on F.E. Everett Turnpike	\$1,400,000
TIER 1	29440	DOVER - ROCHESTER	Improvements to Dover & Rochester Tolls Plazas	\$38,200,000
TIER 1	29601	CONCORD	Improvements at I89 exit 2 NB and SB ramps	\$3,130,952
TIER 1	29640	PORTSMOUTH	US Rte 1 Improvements (1 mi.) from Constitution Dr to Wilson Rd and from Ocean Rd to White Cedar Dr	\$7,866,685
TIER 1	40479	STATEWIDE TOLL SERVICES-HNTB	On-Call Toll System Service Agreement-HNTB	\$102,550
TIER 1	40511	SUTTON - NEW LONDON	Pavement joint north of exit 10 to pavement joint at Exit 11. Includes exit 11	\$8,000,713
TIER 1	40512	WARNER	Pavement joint south of exit 8 to pavement joint north of exit 9 Includes Exits 8 and 9	\$9,139,461
TIER 1	40514	FRANCONIA - LITTLETON	Pavement joint south of Exit 35 to Pavement joint north of exit 42 includes Exits 35 thru 42	\$27,072,643
TIER 1	40731	BEDFORD - MANCHESTER	Bridge Preservation efforts for the bridges carrying I-293 EB & WB over Merrimack River	\$410,200
TIER 1	41056	SALEM	Pavement Preservation, Salem to Manchester Gap section from the MA. State line to MP 0.4.	\$789,635
TIER 1	41097	NASHUA-MERRIMACK	Central Turnpike Resurfacing: FEET mm 5.6 to 9.1, Exit 10 and 11 Ramps	\$3,589,250
TIER 1	41098	HAMPTON-NORTH HAMPTON-DOVER	Eastern Tpk Resurfacing: I-95 mm 4.4 to 5.4 NB/SB; Spaulding Tpk mm 9.2 to 12.7	\$3,589,250
TIER 1	41191	LEBANON	Rehab of the I-89 NB & SB over US 4 & NH 10 bridges and preservation efforts for the Mascoma River	\$9,970,678
TIER 1	41219	NEW LONDON	Resurfacing from Exit 11 north to 12A including the ramps at Exit 11 and 12.	\$902,440
TIER 1	41294	I-93 PAINTING, NORTHFIELD - SANBORNTON	Painting I-93 bridges between Northfield and Sanbornton	\$2,331,154
TIER 1	41295	I-93 PAINTING, MEREDITH - NEW HAMPTON	Painting I-93 bridges between Meredith and Ashland	\$3,777,015
TIER 1	41328	SANBORNTON-ASHLAND	Pavement preservation with associated evaluations of drainage and guardrail I-93 MM 61 to 75.	\$13,574,297
TIER 1	41466	SUTTON	Bridge Rehab, bridge carrying I-89 NB over NH 114 in the Town of Sutton (109/145)	\$2,230,301
TIER 1	41468	CONCORD	Address Priority Bridges carrying I-93 NB & SB over Merrimack River (136/117 & 136/116) in Concord	\$32,094,139
TIER 1	41475	MANCHESTER	Address bridge carrying I-93 SB over Stevens Pond in the City of Manchester (124/119)	\$15,995,965
TIER 1	41594	MANCHESTER	Operational improvements at the I-293 Exit 1 interchange (South Willow St.)	\$2,122,465
<b>TOTAL \$ FOR TIER 1</b>				<b>\$794,564,671</b>
TIER 2	10044E	PLAISTOW - KINGSTON	Reconstruct NH 125: anticipated 3 lanes, from south of town line northerly approx 1.8 mi	\$20,654,894
TIER 2	10136D	MERRIMACK	Widen 101A from Boston Post Rd to Cont. Blvd & safety impr. at Craftsman Lane / Boston Post Rd	\$4,615,474
TIER 2	10431	OSSIPEE	Pavement rehabilitation along NH 16 from NH 28 northerly 1.1 miles.	\$3,271,345
TIER 2	12210C	HINSDALE, NH - BRATTLEBORO, VT	Reconstruction of the bridges over the Connecticut River	\$45,810,916
TIER 2	13602C	JEFFERSON - RANDOLPH	Improvements from NH 115 to Jefferson/Randolph Townline.	\$8,882,261
TIER 2	13692	WILTON - MILFORD - AMHERST - BEDFORD	PE and ROW for corridor improvements from NH 31 in Wilton to Wallace Rd in Bedford	\$7,859,605
TIER 2	13692C	BEDFORD	Bridge Rehab or Replacement of br no 090/065 carrying NH 101 over Pulpit Brook	\$2,314,401
TIER 2	13910	OSSIPEE	Intersection improvements at NH 41 with NH 16 including NH 25.	\$1,692,075
TIER 2	14121	BARNSTEAD-ALTON	NH 28 reconstruction of intersection with North Barnstead Road/North Road	\$4,591,305
TIER 2	14747	WALPOLE - CHARLESTOWN	FROM NORTH WALPOLE RECONST TO NH 12A IN CHARLESTOWN, ADD SHOULDERS, IMPROVE DRAINAGE, RELOCATE RR	\$8,010,283
TIER 2	14749	OSSIPEE	NH 16/NH 25; Replace three Red List bridges, 137/299, 137/297, 152/268 & Resurface approx 3.2 miles.	\$10,386,064
TIER 2	14772A	PETERBOROUGH	RECONSTRUCT US ROUTE 202 @ MAIN STREET INTERSECTION INCLUDING BOULDER RETAINING WALL STABILIZATION	\$3,589,250
TIER 2	15717	LEBANON	NH 10 replacement of 3'x4' concrete box culvert	\$403,278
TIER 2	15731	PORTSMOUTH, NH - KITTERY, ME	Bridge Replacement, US 1 Bypass over Piscataqua River (Sarah Mildred Long Bridge) (Red List)	\$6,204,275
TIER 2	15879	PETERBOROUGH	Bridge Replacement and Widening for TCP, US 202 & NH 101 over Contoocook River (Red List)	\$4,686,259
TIER 2	15904	SEABROOK - HAMPTON	Reconstruction of the Red List bridge carrying NH 1A over Hampton River (Br No 235/025)	\$39,134,829
TIER 2	15937	ALEXANDRIA	NH 104 250' west of Berry Rd. rehabilitate/replace a 66" X 84" CMP	\$225,610
TIER 2	16155	LANCASTER, NH - GUILDHALL, VT	Bridge Replacement, US 2 over Connecticut River (Roger's Ranger's Bridge)	\$10,364,831
TIER 2	16236	DURHAM	Bridge Replacement, for Bridge carrying US 4 over Bunker Creek (Br No 145/116)	\$4,512,200
TIER 2	16254	DURHAM	INTERSECTION IMPROVEMENTS AT THE US 4 RAMP INTERSECTION WITH NH 108. (project scope is unknown)	\$634,810
TIER 2	16303	DANBURY	REHABILITATE BRIDGE CARRYING US 4 OVER NHRR - 156/104	\$2,544,994
TIER 2	16304	DUMMER - CAMBRIDGE - ERROL	Widening and rehabilitation where needed from Errol extending south 10 miles	\$2,959,636
TIER 2	16307	JAFFREY	RECONFIGURE "DOG-LEG" INTERSECTION OF US 202, NH 124, AND NH 137	\$7,309,022
TIER 2	20650	ANDOVER	Replace 5-SPAN BRIDGE carrying NH 11 OVER NHRR(ABD).	\$3,239,083
TIER 2	24457	NORTH HAMPTON	Replace bridge carrying US 1 over Boston & Maine RR (Redlist Br No 148/132)	\$5,650,784
TIER 2	24904	ASHLAND - BRIDGEWATER	Bridge Rehab of Bridge carrying US 3 NH25 over NHRR and Pemigewasset River (Br No 076/080)	\$7,922,114
TIER 2	27690	PORTSMOUTH	Culvert Rehabilitation, US 1 By-Pass over Hodgson Brook Br No 192/106	\$1,466,465
TIER 2	27709	JACKSON	Bridge Rehab, for Red List Bridge carrying NH 16 over Ellis River (Br No 144/056)	\$2,099,868
TIER 2	27712	PETERBOROUGH	Bridge replacement of bridge carrying US 202 and NH 123 over Contoocook River (108/116)	\$7,937,287
TIER 2	28393	NEWFIELDS - NEWMARKET	Bridge Rehabilitations over BMRR	\$6,007,198
TIER 2	29597	ALBANY	Shoulder widening and pavement resurfacing to enable installation of centerline rumble strips	\$8,535,705
TIER 2	29604	DOVER - SOMERSWORTH - ROCHESTER	NH Rte 108 - Complete Streets consistent with improvements under U-3 alternative	\$10,635,209
TIER 2	29608	EPPING	NH Rte 125 Improvements from NH 27 to NH 87 - 1.7 miles	\$10,078,290
TIER 2	29611	HOOKSETT	Reconstruction and widening from NH 27 / Whitehall Rd / Martin's Ferry Rd to W Alice Ave / Alice Ave	\$15,605,747
TIER 2	29612	LEBANON	Exit 18 / NH 120 improvements	\$4,368,687
TIER 2	29613A	LOUDON - CANTERBURY	NH Rte 106 Roadway Widening (3.6 mi, Phase II) from Soucook Road, Loudon to Ames Road, Canterbury	\$8,134,003
TIER 2	29615	WOLFEBORO	Improvements from NH 109 to Alton town line	\$10,054,261
TIER 2	40018	CONWAY	Reconstruct NH 16 from Olympic Lane east 0.60 miles to Village Lane - multi funded	\$3,825,105
TIER 2	40362	ALLENSTOWN	Bridge Rehabilitation, Red List Bridge carrying NH 28 over Suncook River (Br No 107/098)	\$2,417,232
TIER 2	40363	SHELBURNE	Bridge Rehabilitation of Red List Bridge carrying US Route 2 over Pea Brook (Br No 049/089)	\$1,973,207
TIER 2	40370	TROY	Bridge Replacement of bridge carrying NH 12 over S Branch Ashuelot River (Br No 089/114)	\$3,915,119
TIER 2	40371	TROY	Bridge Replacement of the bridge (Br No 096/091) carrying NH Route 12 over NHRR (ABD)	\$5,435,104
TIER 2	40392	ANDOVER	US 4 over Blackwater River rehabilitation or replacement.	\$4,948,136
TIER 2	40395	DANBURY	US 4 over Smith River bridge rehabilitation or replacement	\$3,933,146
TIER 2	40526	ENFIELD	Add shoulders, improve alignment, and remove clear zone obstructions	\$6,990,782
TIER 2	40624	ALTON	Bridge Rehabilitation for Red List bridge carrying NH 11 over Merrymeeting River (Br No 163/184)	\$2,358,494
TIER 2	40631	CHICHESTER	Intersection Improvements	\$1,561,018
TIER 2	40632	LOUDON	Intersection Improvements	\$1,300,848
TIER 2	40633	HENNIKER - HOPKINTON	Intersection Improvements at US 202, NH 9 and NH 127	\$1,001,075
TIER 2	40634	ALTON - GILFORD	Planning study to identify Priority Needs from east of Minge Cove Road to east of Ellacoya Park	\$240,722
TIER 2	40636	BRISTOL	Roadway widening and shoulders for bike/ped travel from School St to west of Danforth Brook Rd	\$2,924,212
TIER 2	40638	CONWAY	Roundabout improvements to NH 16 including intersections of NH 16/NH 153 and NH 16/NH 113	\$4,748,097
TIER 2	40639	MOULTONBOROUGH	Safety improvements from just west of Lake Shore Drive (W) to just east of Lake Shore Drive (E)	\$630,911
TIER 2	40640	COLEBROOK	Reconstruction of about 2700' of US 3/Main St from South Main Street traffic island to Beaver Brook	\$2,082,974
TIER 2	40643	EPPING	Signal coordination improvements to improve congested corridor	\$819,534
TIER 2	40645	PLAISTOW	Signal coordination and control along corridor from Mass S/L to Old County Road	\$1,075,752
TIER 2	40646	SOMERSWORTH	Intersection safety improvements	\$3,056,994
TIER 2	40662	BROOKLINE	Construct southbound left turn lane onto Old Milford Rd	\$266,804
TIER 2	40663	WINDHAM	NH 111 Corridor Engineering Study from Wall St intersection to Lowell Rd / Hardwood Rd intersection	\$318,124
TIER 2	40664	BEDFORD	US 3 Widening from Hawthorne Drive North to Manchester Airport Access Road	\$5,539,860
TIER 2	40665	WINDHAM	Intersection Improvements	\$233,454
TIER 2	40667	CHARLESTOWN	Reconstruct or Rehabilitate from NH 12A in Southern Charlestown to Almar Street (Approx 2.4 miles)	\$5,343,346
TIER 2	40797	HAMPTON	Improvements to Ocean Boulevard.	\$7,804,036
TIER 2	41212	CONCORD	Bridge Rehabilitation-NH Route 9 (Loudon Rd) over Merrimack River Br. #163/111 (SAB+MOBRR) Red List	\$9,317,695
TIER 2	41370	ASHLAND	Reconstruct sidewalks to ADA compliance and construct new sidewalks on Main Street US Rte 3/25	\$383,629
TIER 2	41415	BARRINGTON	Rehab or Replacement of red list bridge carrying US 4 over Oyster River in the Town of Barrington	\$1,484,850
TIER 2	41467	CLAREMONT, NH - WEATHERSFIELD, VT	Bridge Rehab, bridge carrying NH 12 & 103 over Conn River between Claremont NH and Weathersfield Vt	\$4,067,335
TIER 2	41469	LACONIA	Address bridge carrying US 3 and NH 11 over Mile Hill Road in the City of Laconia (121/028)	\$4,160,127
TIER 2	41470	SURRY	Address bridge carrying NH 12 over NHRR (Abd) in the Town of Surry (082/040)	\$1,113,638
TIER 2	41483	MEREDITH	Address Bridge carrying US Route 3 over Maple Street and NHRR in the Town of Meredith (184/138)	\$9,793,260
TIER 2	41502	GILFORD	Address Red List bridge carrying US 3 and NH 11 over US 3 and NH 11 in the town of Gilford(114/066)	\$2,345,496
TIER 2	41578	BOSCAWEN	Multimodal and safety improvements to King Street	\$5,149,652
TIER 2	41580	MOULTONBOROUGH	Complete streets improvements to Moltonborough central village.	\$1,508,803
TIER 2	41581	MOULTONBOROUGH	Intersection improvements	\$655,401
TIER 2	41582	WHITEFIELD	Roadway recon & safety improvements	\$3,725,439
TIER 2	41584	HAMPTON	NH 101/ US 1 interchange reconfiguration	\$7,640,875
TIER 2	41589	PELHAM	Safety and capacity improvements to the NH 128/Sherburne Road intersection	\$1,517,771
TIER 2	41590	KEENE	Reconstruction of NH 101 from Swazey Factory Rd to Marlborough Townline	\$3,647,401
TIER 2	41591	CHARLESTOWN	Reconstruct/Rehabilitate NH12 from NH12A to Almar Street	\$3,293,914
TIER 2	41593	LONDONDERRY	Safety & operational improvements at the intersection of NH 28./NH 128	\$1,414,977
TIER 2	41595	NORTHWOOD-NOTTINGHAM	Intersection safety improvements to the US 4/NH 152 intersection	\$4,244,931
<b>TOTAL \$ FOR TIER 2</b>				<b>\$442,601,598</b>
<b>TOTAL \$ FOR TIER 1 &amp; TIER 2 PROJECTS</b>				<b>\$1,237,166,269</b>

\*Mapped projects only

# Projects by Tiers 3 & 4

## Draft 2019-2028 Ten Year Plan

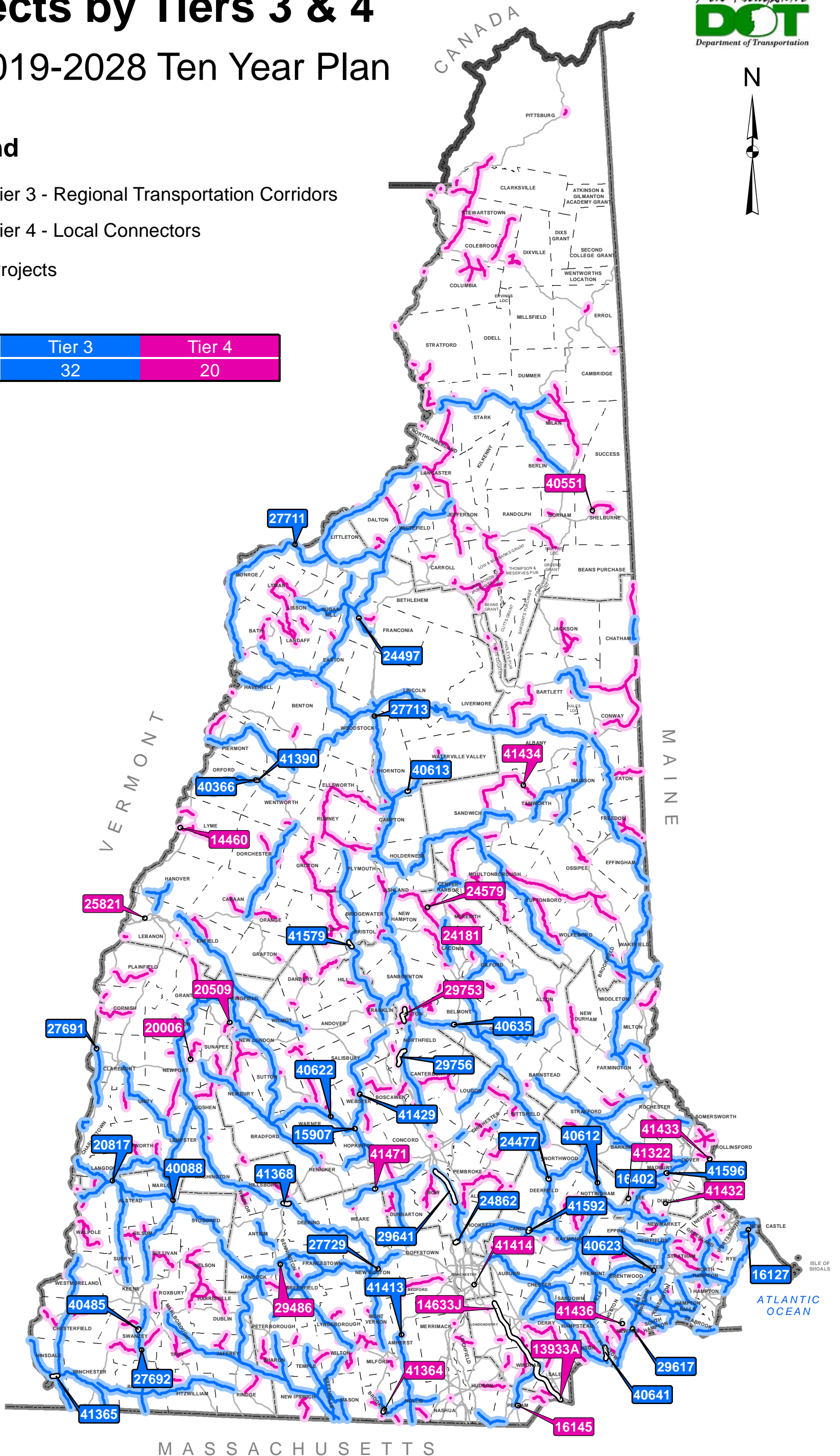


### Legend

- Tier 3 - Regional Transportation Corridors
- Tier 4 - Local Connectors
- Projects

### FACTS

	Tier 3	Tier 4
Projects	32	20



**Ten Year Plan Projects  
2019-2028  
Tiers 3 and 4**

TIER	Project Number	Project Name	Project Description	TYP Draft Inflated Cost
TIER 3	15907	WARNER	NH 127 OVER WARNER RIVER - BRIDGE REPLACEMENT	\$1,995,165
TIER 3	16127	NEW CASTLE - RYE	Bridge replace, Single Leaf Bascule Bridge, NH 1B over Little Harbor (Red List) Br No 066/071	\$9,005,191
TIER 3	16402	BARRINGTON	Route 4 Culvert replacement just west of Topaz Drive	\$578,408
TIER 3	20817	ALSTEAD	NH 123A OVER WARREN BROOK - REPLACE SINGLE SPAN BRIDGE.	\$92,545
TIER 3	24477	DEERFIELD	NH 107 over Freese's Pond - Replace Bridge Number 137/116.	\$1,134,170
TIER 3	24497	FRANCONIA	NH 18, superstructure replacement for bridge carrying NH 18 over Lafayette Brook (Br No 089/099)	\$3,118,969
TIER 3	24862	HOOKSETT	RECONSTRUCT AND WIDEN NH 3A FROM COMMERCE ROAD NORTH TO GOONAN ROAD	\$1,261,980
TIER 3	27691	CLAREMONT	NH 12A, bridge rehabilitation carrying NH 12A over Sugar River, Br No 072/127	\$6,925,516
TIER 3	27692	SWANZEY	Bridge Replacement, bridge carrying NH 32 over Martin Brook, 149/072	\$1,645,474
TIER 3	27711	LITTLETON, NH - WATERFORD, VT	Deck replacement and painting of Red List Bridge carrying NH 118 over Connecticut River (109/134)	\$5,634,522
TIER 3	27713	WOODSTOCK	Bridge Rehab of Red List bridge carrying NH 175 over Pemigewasset River (177/148)	\$4,528,506
TIER 3	27729	NEW BOSTON	Culvert Replacement for Red List Bridge carrying NH 13 over Cochrane Brook (Br No 122/120)	\$1,595,495
TIER 3	29617	NEWTON	Improvements to Rowe's Corner (Maple Ave, Amesbury Rd)	\$1,081,631
TIER 3	29641	BOW	NH Rte 3A Corridor safety improvements	\$4,060,551
TIER 3	29756	NORTHFIELD	Reconstruct and reclassify Sandogardy Pond Road from NH 132 south 2.24 miles to Canterbury Town Line	\$1,230,600
TIER 3	40088	MARLOW	NH 10 & NH 123 over Ashuelot River -Repair or Replace Bridge	\$1,176,021
TIER 3	40366	ORFORD	Bridge Replacement is anticipated for the bridge carrying NH Route 25A over Brackett Brook (217/112)	\$2,601,115
TIER 3	40485	SWANZEY	Study and implement recommendations of 2013 Road Safety Audit	\$902,440
TIER 3	40612	NOTTINGHAM	Bridge Rehab or Replace of the Red List bridge carrying NH 152 over North River (Br No 141/127)	\$1,290,465
TIER 3	40613	THORNTON	Deck Replacement and Scour Protection for the bridge carrying NH 49 over Mad River (Br No 239/152)	\$5,334,766
TIER 3	40622	WARNER	Deck Replacement for the Red List Bridge carrying NH 103 over I-89 NB (Br No 202/136)	\$1,397,083
TIER 3	40623	EXETER	Bridge Replacement to address Red List Bridge carrying NH 111A over Little River (Br No 075/078)	\$3,327,838
TIER 3	40635	BELMONT	Improve intersection safety and congestion	\$650,424
TIER 3	40641	PLAISTOW	Traffic Calming and Safety Improvements	\$1,170,764
TIER 3	41365	HINSDALE	Construct Sidewalks along Brattleboro Road.	\$493,670
TIER 3	41368	HILLSBOROUGH	Construct approximately 4,600 feet of sidewalk along NH Route 149	\$629,175
TIER 3	41390	ORFORD	Bridge Rehab or Replacement of the bridge carrying NH Route 25A over Baker Pond Brook (219/112)	\$1,726,618
TIER 3	41413	AMHERST	Rehab of red list bridge carrying NH 122 (Main St) over NH 101 in the Town of Amherst (135/109)	\$3,045,582
TIER 3	41429	WEBSTER	Address Red List bridge carrying NH 127 over Blackwater River in the Town of Webster (099/123)	\$4,914,906
TIER 3	41579	BRISTOL	Bike ped improvements to Lake St.	\$2,800,978
TIER 3	41592	CANDIA	Safety & operational improvements on NH 27; NH 43 & Raymond Road	\$6,112,700
TIER 3	41596	MADBURY	Planning study to identify potential Intersection safety improvements to the NH 155/Madbury Road/To	\$707,488
<b>TOTAL \$ FOR TIER 3 PROJECTS</b>				<b>\$82,170,756</b>
TIER 4	13933A	SALEM TO MANCHESTER	Mainline, State Line to Exit 1 NB & SB	\$15,166,407
TIER 4	14460	LYME, NH - THETFORD, VT	Bridge Rehab, for Red List Bridge carrying East Thetford Road over the Conn. River (Br No 053/112)	\$5,424,774
TIER 4	14633J	SALEM TO MANCHESTER	Exit 1 to Exit 5 - Construct 4th lane northbound and southbound	\$11,995,543
TIER 4	16145	PELHAM	MAIN ST OVER BEAVER BROOK - BR REPLACEMENT (BR. NO. 110/090) AND CULV REPLACEMENT (BR. NO. 111/090)	\$2,482,939
TIER 4	20006	NEWPORT	Sand Hill Road over Brook - Br. #154/129 - Bridge Replacement	\$102,550
TIER 4	20509	SPRINGFIELD	GEORGES MILLS ROAD OVER STAR LAKE OUTLET AT INT. OF FISHER CORNER RD - REPLACE TWIN 5' DIA. CULVERTS	\$751,930
TIER 4	24181	LACONIA	Bridge removal, carrying Centenary Avenue over NH RR, BR. No. 126/163, Red List	\$1,623,923
TIER 4	24579	CENTER HARBOR - NEW HAMPTON	Replacement of Red List Bridge carrying Waukewan Road over Snake River (Br No 080/040)	\$798,550
TIER 4	25821	LEBANON	Bridge Rehabilitation, for Redlist Bridge carrying Mascoma Street over I-89 (Br No 103/116)	\$4,990,350
TIER 4	29486	BENNINGTON	S. Bennington Rd over Russell Brook Bridge Rehab or Replacement	\$767,641
TIER 4	29753	TILTON	Reconstruct and re-classify Calef Hill Road from Clark Road north 1.97 miles to Sanbornton Town Line	\$2,593,169
TIER 4	40551	SHELBURNE	Bridge Rehabilitation of the bridge carrying North Road over Androscoggin River (Br No 075/113)	\$5,471,753
TIER 4	41322	LEE	Bridge Replacement of culvert carrying NH 125 over Little River Br No 073/084	\$2,126,893
TIER 4	41364	BROOKLINE	Const. Sidewalks on Rte 130, Const 60 foot Ped bridge over Nissitissit River and sidewalk to beach	\$651,193
TIER 4	41414	MANCHESTER	Rehab red list bridge carrying Huse Road over I-293 and NH Route 101 (176/106)	\$3,709,297
TIER 4	41432	DURHAM	Address the Red List bridge carrying Bennett Road over PAR in the Town of Durham (093/080)	\$1,673,947
TIER 4	41433	DOVER, NH - SOUTH BERWICK, MAINE	Address Red List bridge carrying Gulf Road over Salmon Falls River between Dover and South Berwick	\$4,203,829
TIER 4	41434	TAMWORTH	Address Red List bridge carrying NH 113A over Swift River in the Town of Tamworth (061/091)	\$1,532,976
TIER 4	41436	NEWTON	Address the Red List bridge carrying Pond Road over PAR in the Town of Newton (064/107)	\$1,675,079
TIER 4	41471	WEARE	Address bridge carrying NH 77 over Canal 2 Choate Brook in the Town of Weare (159/178)	\$4,197,545
<b>TOTAL \$ FOR TIER 4 PROJECTS</b>				<b>\$71,940,288</b>
<b>TOTAL \$ FOR TIER 3 AND TIER 4 PROJECTS</b>				<b>\$154,111,044</b>




\* Mapped projects only



# Paving by Tiers 1 & 2

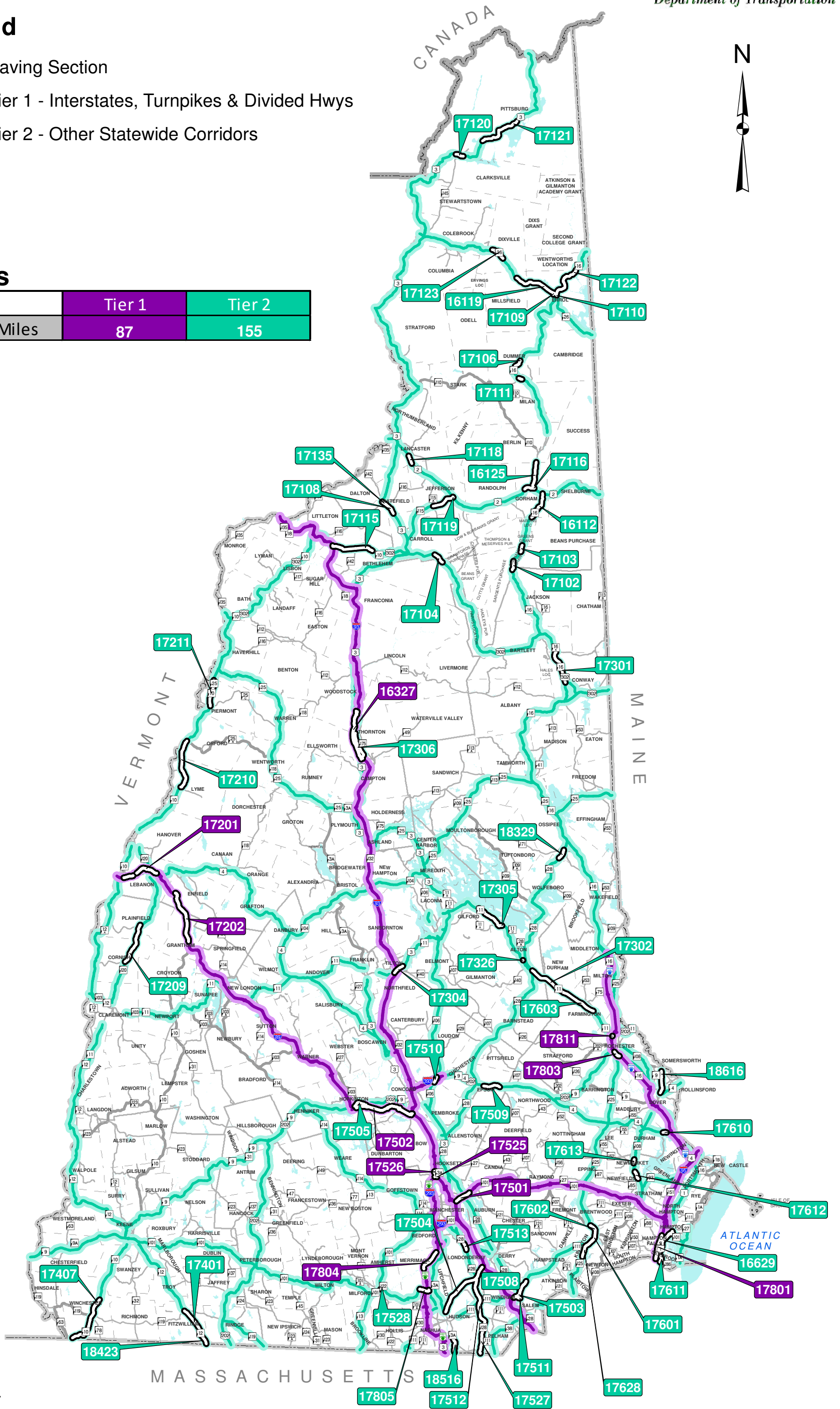
Calendar Year 2017 DRAFT

## Legend

-  Paving Section
-  Tier 1 - Interstates, Turnpikes & Divided Hwys
-  Tier 2 - Other Statewide Corridors

## Facts

	Tier 1	Tier 2
Paving Miles	87	155



## Paving by Tiers 1 and 2 - Calendar Year 2017 DRAFT

**Tier 1**

PAVING ID	TOWN	ROUTE/ROAD	LENGTH	TIER	STRATEGY
16327	Thornton	I-93/Ramps	12.0	1	Rehabilitation
16327	Woodstock	I-93/Ramps	5.7	1	Rehabilitation
17201	Lebanon	I-89/Ramps	10.5	1	Rehabilitation
17202	Enfield	I-89/Ramps	7.5	1	Preservation
17202	Grantham	I-89/Ramps	9.0	1	Preservation
17501	Auburn	Ramps/NH 101 W	1.8	1	Preservation
17501	Manchester	Ramps/NH 101 W	3.5	1	Preservation
17502	Bow	I-89/Ramps	2.4	1	Preservation
17502	Concord	I-89/Ramps	10.0	1	Preservation
17502	Hopkinton	I-89/Ramps	9.0	1	Preservation
17525	Hooksett	Ramps	0.4	1	Preservation
17526	Hooksett	Ramps	1.0	1	Preservation
17801	Hampton Falls	Blue Star Tpke/Blue Star Tpke S	3.5	1	Preservation
17801	Seabrook	Blue Star Tpke/Blue Star Tpke S	3.1	1	Preservation
17803	Rochester	Ramps	1.6	1	Rehabilitation
17804	Merrimack	Everett Tpke/Everett Tpke S	5.8	1	Preservation
17811	Rochester	Ramps	0.1	1	Rehabilitation
Total			87		

**Tier 2**

PAVING ID	TOWN	ROUTE/ROAD	LENGTH	TIER	STRATEGY
16112	Gorham	NH 16	3.9	2	Light Capital Paving
16119	Errol	NH 16/NH 26	4.6	2	Light Capital Paving
16119	Millsfield	NH 26	1.6	2	Light Capital Paving
16125	Gorham	NH 16/US 2	3.7	2	Preservation
16629	Hampton	Drakeside Rd/US 1 S	2.3	2	Light Capital Paving
16629	Hampton Falls	US 1	1.8	2	Light Capital Paving
16629	Seabrook	US 1	0.6	2	Light Capital Paving
17102	Jackson	NH 16	0.1	2	Preservation
17102	Pinkham's Grant	NH 16	1.2	2	Preservation
17103	Green's Grant	NH 16	0.2	2	Preservation
17103	Pinkham's Grant	NH 16	0.8	2	Preservation
17104	Carroll	US 302	1.5	2	Preservation
17106	Dummer	NH 16	1.1	2	Preservation
17108	Whitefield	US 3	1.6	2	Preservation
17109	Errol	NH 16	0.2	2	Preservation
17110	Errol	NH 26	0.2	2	Preservation
17111	Dummer	NH 16	0.5	2	Preservation
17115	Bethlehem	US 302	5.8	2	Light Capital Paving
17116	Gorham	US 2	1.4	2	Rehabilitation
17118	Jefferson	US 2	0.2	2	Light Capital Paving
17118	Lancaster	US 2	1.0	2	Light Capital Paving
17119	Jefferson	NH 115/Ramps	3.3	2	Rehabilitation
17120	Pittsburg	US 3	1.1	2	Light Capital Paving
17121	Pittsburg	US 3	6.2	2	Light Capital Paving
17122	Errol	NH 16	5.2	2	Light Capital Paving
17123	Dixville	NH 26	2.1	2	Light Capital Paving
17135	Whitefield	US 3	0.7	2	Light Capital Paving
17209	Cornish	NH 120	3.7	2	Light Capital Paving
17209	Plainfield	NH 120	2.0	2	Light Capital Paving
17210	Lyme	NH 10	4.5	2	Light Capital Paving
17210	Orford	NH 10	2.4	2	Light Capital Paving
17211	Piermont	NH 10	3.7	2	Light Capital Paving
17301	Conway	NH 16/US 302	4.7	2	Preservation
17302	Alton	NH 11	2.0	2	Rehabilitation
17302	New Durham	NH 11	4.1	2	Rehabilitation
17304	Tilton	US 3	1.5	2	Rehabilitation
17305	Alton	NH 11	2.6	2	Light Capital Paving
17305	Gilford	NH 11	1.6	2	Light Capital Paving
17306	Thornton	US 3	4.0	2	Light Capital Paving
17326	Alton	Ramps	0.1	2	Light Capital Paving
17401	Fitzwilliam	NH 12	4.1	2	Preservation
17407	Winchester	NH 10	7.2	2	Light Capital Paving
17503	Salem	NH 111	0.8	2	Preservation
17503	Windham	NH 111/Ramps	3.1	2	Preservation
17504	Hudson	NH 102	2.8	2	Preservation
17504	Litchfield	NH 102	0.9	2	Preservation
17504	Londonderry	NH 102	2.9	2	Preservation
17505	Hopkinton	Ramps/US 202 W	2.3	2	Preservation
17508	Londonderry	NH 102	1.7	2	Rehabilitation
17509	Epsom	US 4	2.3	2	Rehabilitation
17510	Concord	NH 106	0.8	2	Rehabilitation
17511	Salem	Range Rd/Ramps	0.1	2	Light Capital Paving
17511	Windham	Range Rd	0.5	2	Light Capital Paving
17512	Londonderry	NH 128	2.9	2	Light Capital Paving
17512	Pelham	NH 128	3.5	2	Light Capital Paving
17512	Windham	NH 128	1.7	2	Light Capital Paving
17513	Londonderry	NH 128	1.0	2	Light Capital Paving
17527	Pelham	NH 128	2.9	2	Light Capital Paving
17528	Milford	NH 101	0.1	2	Light Capital Paving
17601	Kingston	Ramps/NH 111	1.9	2	Preservation
17602	Kingston	Ramps/NH 107	1.6	2	Preservation
17603	Farmington	NH 11	4.0	2	Preservation
17610	Dover	US 4	0.1	2	Rehabilitation
17610	Durham	US 4	0.4	2	Rehabilitation
17610	Madbury	US 4	0.1	2	Rehabilitation
17611	Seabrook	Smith Rd/Ramps	1.5	2	Light Capital Paving
17612	Newfields	NH 108	0.8	2	Light Capital Paving
17612	Newmarket	NH 108	0.2	2	Light Capital Paving
17612	Stratham	NH 108	0.1	2	Light Capital Paving
17613	Newmarket	NH 108	0.6	2	Light Capital Paving
17628	Kingston	NH 125	2.0	2	Rehabilitation
17805	Merrimack	Industrial Dr/Ramps	1.8	2	Rehabilitation
18329	Ossipee	NH 28	1.4	2	Light Capital Paving
18423	Fitzwilliam	NH 12	1.4	2	Preservation
18516	Hudson	NH 3A	2.2	2	Light Capital Paving
18616	Rollinsford	Rollins Rd/Goodwin Rd	1.9	2	Light Capital Paving
18616	Somersworth	Green St	1.2	2	Light Capital Paving
Total			155		



## Paving by Tiers 3 and 4 - Calendar Year 2017 DRAFT

**Tier 3**

PAVING ID	TOWN	ROUTE/ROAD	LENGTH	TIER	STRATEGY
16220	Enfield	NH 4A	5.3	3	Light Capital Paving
16220	Grafton	NH 4A	1.3	3	Light Capital Paving
16614	New Castle	NH 1B	2.5	3	Light Capital Paving
16614	Portsmouth	NH 1B	0.2	3	Light Capital Paving
16614	Rye	NH 1B	0.8	3	Light Capital Paving
17112	Bethlehem	NH 116	2.8	3	Preservation
17112	Littleton	NH 116	1.3	3	Preservation
17125	Lincoln	NH 112	4.2	3	Light Capital Paving
17126	Lancaster	NH 135	4.6	3	Light Capital Paving
17127	Whitefield	NH 116	1.3	3	Light Capital Paving
17128	Jefferson	NH 116	2.4	3	Light Capital Paving
17128	Whitefield	NH 116	0.9	3	Light Capital Paving
17206	Croydon	NH 10	0.7	3	Preservation
17206	Newport	NH 10	2.9	3	Preservation
17212	Orford	NH 25A	5.1	3	Light Capital Paving
17213	Wentworth	NH 25A	2.7	3	Light Capital Paving
17214	Bath	NH 112	1.2	3	Light Capital Paving
17214	Easton	NH 112	1.2	3	Light Capital Paving
17214	Landaff	NH 112	3.5	3	Light Capital Paving
17215	Bath	NH 135	2.7	3	Light Capital Paving
17215	Monroe	NH 135	2.0	3	Light Capital Paving
17216	Andover	NH 4A	1.7	3	Light Capital Paving
17216	Wilmot	NH 4A	5.4	3	Light Capital Paving
17221	Bath	NH 135	2.0	3	Roughness
17221	Haverhill	NH 135	0.2	3	Roughness
17303	Sanbornton	NH 132	1.9	3	Preservation
17303	Tilton	NH 132	2.0	3	Preservation
17307	Alton	NH 140	4.2	3	Light Capital Paving
17307	Gilmanton	NH 140	1.4	3	Light Capital Paving
17308	Albany	NH 112	4.8	3	Light Capital Paving
17308	Conway	NH 112	0.8	3	Light Capital Paving
17309	Ashland	NH 132/Ramps	0.2	3	Light Capital Paving
17310	Wakefield	NH 109	6.2	3	Light Capital Paving
17311	Tamworth	NH 113	5.3	3	Light Capital Paving
17312	Tuftonboro	NH 109	5.5	3	Light Capital Paving
17325	Belmont	NH 140	0.3	3	Light Capital Paving
17408	Jaffrey	NH 124	6.6	3	Light Capital Paving
17408	Marlborough	NH 124	5.6	3	Light Capital Paving
17408	Troy	NH 124	0.3	3	Light Capital Paving
17409	Chesterfield	NH 63	3.6	3	Light Capital Paving
17410	Hinsdale	NH 63/Ramps	4.7	3	Light Capital Paving
17411	Alstead	NH 12A	1.9	3	Light Capital Paving
17412	Richmond	NH 32	6.8	3	Light Capital Paving
17412	Swanzy	NH 32	7.3	3	Light Capital Paving
17514	Pelham	NH 111A	0.2	3	Light Capital Paving
17514	Windham	NH 111A	3.5	3	Light Capital Paving
17515	Weare	NH 77	1.0	3	Light Capital Paving
17516	Hooksett	Main St/NH 3A	1.9	3	Light Capital Paving
17517	Hopkinton	NH 127/Ramps	4.9	3	Light Capital Paving
17518	Hopkinton	NH 103	3.1	3	Light Capital Paving
17524	Concord	NH 9	0.6	3	Rehabilitation
17524	Pembroke	NH 9	0.4	3	Rehabilitation
17604	Barrington	NH 126	1.8	3	Preservation
17604	Strafford	NH 126/Ramps	2.3	3	Preservation
17605	Plaistow	NH 108	2.1	3	Preservation
17606	Deerfield	NH 43	1.6	3	Preservation
17614	Plaistow	NH 121A	3.0	3	Light Capital Paving
17615	Barrington	NH 9	3.1	3	Light Capital Paving
17616	East Kingston	NH 107	3.0	3	Light Capital Paving
17616	Kensington	NH 107/Ramps	2.9	3	Light Capital Paving
17616	Kingston	NH 107	0.6	3	Light Capital Paving
17617	Exeter	NH 27	1.4	3	Light Capital Paving
17618	Deerfield	NH 107	5.1	3	Light Capital Paving
17618	Epsom	NH 107	0.8	3	Light Capital Paving
17619	Deerfield	NH 43	1.9	3	Light Capital Paving
17620	Deerfield	NH 107	2.5	3	Light Capital Paving
17621	Rye	Sagamore Rd/NH 1AS	1.4	3	Light Capital Paving
18304	Moultonborough	NH 109	2.2	3	Light Capital Paving
18323	Moultonborough	NH 109/Ramps	4.1	3	Light Capital Paving
18323	Tuftonboro	NH 109	2.1	3	Light Capital Paving
18324	Wolfeboro	NH 109	3.7	3	Light Capital Paving
18501	Mont Vernon	NH 13	2.3	3	Light Capital Paving
18501	New Boston	NH 13	3.6	3	Light Capital Paving
18502	Hudson	Dracut Rd	2.1	3	Light Capital Paving
18515	Hooksett	NH 3A	3.1	3	Light Capital Paving
18613	Newton	NH 108	3.0	3	Light Capital Paving
17124B	Dummer	NH 110A	0.9	3	Light Capital Paving
17124B	Milan	NH 110A	1.3	3	Light Capital Paving
17410B	Hinsdale	NH 63	2.4	3	Rehabilitation
Total			208		

**Tier 4**

PAVING ID	TOWN	ROUTE/ROAD	LENGTH	TIER	STRATEGY
17113	Columbia	Keach Rd	0.7	4	Preservation
17114	Landaff	Mill Brook Rd	0.7	4	Preservation
17130	Colebrook	Bungy Rd	0.8	4	Light Capital Paving
17130	Columbia	Bungy Rd	0.5	4	Light Capital Paving
17131	Columbia	Keach Rd	0.9	4	Light Capital Paving
17132	Lancaster	Lost Nation Rd	0.4	4	Roughness
17132	Northumberland	Winter St/Lost Nation Rd	7.8	4	Roughness
17133	Landaff	Center Hill Rd/Jockey Hill Rd	3.2	4	Roughness
17133	Lisbon	Landaff Rd/Central St	0.6	4	Roughness
17134	Landaff	Mill Brook Rd	2.5	4	Roughness
17207	Lyme	N Thetford Rd	1.8	4	Preservation
17217	Alexandria	West Shore Rd	1.6	4	Light Capital Paving
17217	Bristol	West Shore Rd	3.1	4	Light Capital Paving
17217	Hebron	West Shore Rd	2.7	4	Light Capital Paving
17218	Lempster	Unity Springs Rd	0.8	4	Light Capital Paving
17218	Unity	Unity Springs Rd	3.1	4	Light Capital Paving
17219	Franklin	Lake Shore Dr	2.6	4	Roughness
17220	New London	Otterville Rd/Little Sunapee Rd	1.6	4	Roughness
17220	Springfield	Little Lake Sunapee Rd	0.1	4	Roughness
17222	Hill	Murray Hill Rd/Old Town Rd	2.8	4	Roughness
17223	Sutton	North Rd	1.2	4	Roughness
17224	Wentworth	North Dorchester Rd	1.2	4	Roughness
17227	Lempster	Sand Pond Rd/North Shore Rd	0.7	4	Roughness
17309	Ashland	Winona Rd	0.6	4	Light Capital Paving
17309	Center Harbor	Winona Rd	1.6	4	Light Capital Paving
17309	New Hampton	Winona Rd	3.6	4	Light Capital Paving
17314	Eaton	Brownfield Rd	4.6	4	Light Capital Paving
17315	Gilmanton	Crystal Lake Rd	0.5	4	Roughness
17316	Meredith	Pease Rd	2.1	4	Roughness
17317	Barnstead	Parade Hill Rd	0.2	4	Roughness
17318	Canterbury	Kimball Pond Rd	1.1	4	Roughness
17319	Gilford	Carriage Rd	0.9	4	Roughness
17320	Freedom	Old Portland Rd	2.3	4	Roughness
17321	Canterbury	Shaker Rd	2.4	4	Roughness
17321	Loudon	Shaker Rd	1.1	4	Roughness
17323	Northfield	Sandogardy Pond Rd	2.2	4	Roughness
17324	Northfield	Oak Hill Rd	0.7	4	Roughness
17326	Alton	NH 28A	3.7	4	Light Capital Paving
17403	Harrisville	Dublin Rd/Nelson Rd	4.0	4	Preservation
17404	Harrisville	Chesham Rd	1.1	4	Preservation
17413	Gilsum	Sullivan Center St	0.1	4	Light Capital Paving
17413	Keene	Sullivan Center Rd/Sullivan Center St	0.8	4	Light Capital Paving
17413	Sullivan	Centre St	0.5	4	Light Capital Paving
17414	Lyndeborough	Center Rd/Perham Corner Rd	2.0	4	Light Capital Paving
17414	Milford	Whiting Hill Rd	0.2	4	Light Capital Paving
17414	Wilton	Whiting Hill Rd	0.5	4	Light Capital Paving
17415	Wilton	Park St	0.2	4	Light Capital Paving
17416	Lyndeborough	Center Rd	0.1	4	Light Capital Paving
17417	Gilsum	Main St/Alstead Hill Rd	1.6	4	Roughness
17418	Chesterfield	NH 9A	2.3	4	Roughness
17419	Marlborough	Troy Rd	2.2	4	Roughness
17419	Troy	Marlboro Rd	0.7	4	Roughness
17420	Troy	Marlboro Rd/Old Keene Rd	1.1	4	Roughness
17421	Waipole	South St/Watkins Hill Rd	1.9	4	Roughness
17423	Gilsum	Memorial St	0.2	4	Roughness
17424	Sullivan	Centre St	3.0	4	Light Capital Paving
17507	Canterbury	West Rd	1.9	4	Preservation
17519	Salem	Shadow Lake Rd	1.8	4	Light Capital Paving
17520	Weare	Center Rd	0.9	4	Light Capital Paving
17521	Derry	Island Pond Rd	6.2	4	Light Capital Paving
17523	Canterbury	West Rd	0.6	4	Roughness
17607	Rochester	Pickering Rd	2.0	4	Preservation
17608	Stratham	Squamscott Rd	1.1	4	Preservation
17622	Kingston	Kingston Rd	0.1	4	Light Capital Paving
17622	Plaistow	Elm St/Kingston Rd	1.8	4	Light Capital Paving
17624	Newton	Peaslee Crossing Rd/West Main St	1.6	4	Light Capital Paving
17625	Newton	Merrimac Rd	0.6	4	Light Capital Paving
17626	Lee	George Bennett Rd	0.8	4	Light Capital Paving
17629	Newmarket	Gary Ave	0.1	4	Light Capital Paving
17630	Plaistow	Sweet Hill Rd/Palmer Ave	2.0	4	Light Capital Paving
18206	Alexandria	Cass Mill Rd/Fowler River Rd	3.5	4	Roughness
18207	Bristol	Cardigan Mountain Rd	0.4	4	Roughness
18208	Alexandria	Fowler River Rd	0.7	4	Roughness
18209	Ellsworth	Stinson Lake Rd	0.1	4	Roughness
18209	Rumney	Main St/Stinson Lake Rd	6.4	4	Roughness
18308	Moultonborough	NH 171	3.3	4	Light Capital Paving
18316	Tilton	Winter St	0.8	4	Roughness
18317	Wakefield	Wakefield Rd	0.6	4	Roughness
18419	Harrisville	Chesham Rd	1.5	4	Preservation
18503	Henniker	Rush Rd	1.7	4	Light Capital Paving
18504	Raymond	Dudley Rd	0.5	4	Light Capital Paving
18505	Candia	Old Candia Rd	1.0	4	Light Capital Paving
18506	Bow	Dunbarton Center Rd	0.6	4	Light Capital Paving
18507	Bow	Bow Bog Rd	0.3	4	Light Capital Paving
18509	Hollis	Depot Rd/Broad St	3.4	4	Light Capital Paving
18510	Windham	Lowell Rd	2.0	4	Light Capital Paving
18511	Windham	Cobbetts Pond Rd	0.9	4	Roughness
18512	Hollis	Monument Sq	0.3	4	Roughness
18513	Sutton	East Sutton Rd/Eaton Grange Rd E	0.6	4	Roughness
18607	Rollinsford	Short St/Silver St	1.1	4	Light Capital Paving
18608	Rollinsford	Somersworth Rd	0.7	4	Light Capital Paving
17627B	Brentwood	North Rd	0.3	4	Light Capital Paving
Total			144		

Note: Crack sealing sections not shown



## Paving by Tiers 1 and 2 - Calendar Year 2018 DRAFT

**Tier 1**

PAVING ID	TOWN	ROUTE/ROAD	LENGTH	TIER	STRATEGY
17101	Franconia	I-93 N&S with Exits 34 B&C	8.4	1	Preservation
17101	Lincoln	I-93 N&S with Exits 34 B&C	4.8	1	Preservation
18350	New Hampton	I-93 Exit 23 NB off ramp	0.3	1	Rehabilitation
18526	Sutton	I-89 N&S	1.3	1	Preservation
18528	Canterbury	I-93 N&S and rest area	5.3	1	Preservation
18528	Northfield	I-93 N&S and rest area	6.5	1	Preservation
18529	Salem	I-93 N&S	0.7	1	Preservation
18801	Merrimack	Everett Tpke N&S	0.6	1	Preservation
18801	Nashua	Everett Tpke N&S	6.9	1	Preservation
18802	Merrimack	Everett Tpke Exit 10 ramps	3.5	1	Preservation
18803	Merrimack	Everett Tpke Exit 11 ramps	2.4	1	Preservation
18804	Hampton	Blue Star Tpke N&S	3.4	1	Preservation
18804	North Hampton	Blue Star Tpke N&S	1.9	1	Preservation
18805	Dover	Spaulding Tpke N&S	6.9	1	Preservation
Total			53		

**Tier 2**

PAVING ID	TOWN	ROUTE/ROAD	LENGTH	TIER	STRATEGY
16425	Peterborough	US 202	2.0	2	Preservation
16537	Bedford	US 3	1.1	2	Preservation
17105	Pittsburg	US 3	1.1	2	Preservation
17107	Cambridge	NH 16	0.7	2	Preservation
17107	Errol	NH 16	0.1	2	Preservation
17203	Claremont	NH 12	1.1	2	Preservation
17204	Hanover	NH 120	0.5	2	Rehabilitation
17204	Lebanon	NH 120	2.1	2	Rehabilitation
17205	Hanover	NH 10	4.9	2	Preservation
17208	Claremont	NH 12	0.8	2	Light Capital Paving
17402	Keene	NH 9/NH 12 with exits	5.9	2	Preservation
17405	Fitzwilliam	NH 12 and Central Square	2.4	2	Light Capital Paving
17405	Troy	NH 12 and Central Square	1.8	2	Light Capital Paving
17406	Keene	Keene Circle	2.1	2	Rehabilitation
17609	Hampton	US 1	0.1	2	Rehabilitation
17609	North Hampton	US 1	3.4	2	Rehabilitation
17609	Portsmouth	US 1	2.5	2	Rehabilitation
17609	Rye	US 1	1.2	2	Rehabilitation
18107	Pittsburg	US 3	3.9	2	Roughness
18108	Wentworth's Location	NH 16	3.7	2	Roughness
18109	Cambridge	NH 26	2.0	2	Roughness
18109	Errol	NH 26	2.7	2	Roughness
18122	Bartlett	US 302	1.1	2	Preservation
18123	Bartlett	NH 16	0.5	2	Preservation
18125	Northumberland	US 3	6.5	2	Preservation
18126	Carroll	US 302	3.8	2	Preservation
18127	Hart's Location	US 302	1.3	2	Preservation
18128	Stratford	VT Hwy 105	0.2	2	Roughness
18129	Lincoln	US 3	1.6	2	Light Capital Paving
18129	Woodstock	US 3	1.3	2	Light Capital Paving
18130	Hart's Location	US 3	0.3	2	Light Capital Paving
18214	Bristol	NH 104	3.6	2	Preservation
18216	New London	NH 11	2.4	2	Preservation
18222	New London	Newport Rd	0.1	2	Preservation
18224	Haverhill	NH 25	2.6	2	Light Capital Paving
18225	Andover	NH 11/US 4	1.7	2	Preservation
18225	New London	NH 11/US 4	0.9	2	Preservation
18225	Wilmot	NH 11/US 4	3.0	2	Preservation
18226	Orford	NH 10	4.8	2	Light Capital Paving
18226	Piermont	NH 10	1.4	2	Light Capital Paving
18322	Campton	US 3	1.3	2	Light Capital Paving
18322	Thornton	US 3	0.3	2	Light Capital Paving
18326	Freedom	NH 25	1.9	2	Preservation
18327	Alton	Alton Circle and NH 11	1.0	2	Preservation
18328	Alton	NH 28	2.6	2	Light Capital Paving
18331	Belmont	US 3/US 3B	1.9	2	Preservation
18331	Sanbornton	US 3/US 3B	0.2	2	Preservation
18331	Tilton	US 3/US 3B	0.1	2	Preservation
18332	Belmont	NH 106	2.5	2	Preservation
18332	Canterbury	NH 106	1.8	2	Preservation
18332	Gilmanston	NH 106	1.8	2	Preservation
18332	Loudon	NH 106	1.6	2	Preservation
18334	Gilford	NH 11A	0.4	2	Preservation
18337	Barnstead	NH 28	2.6	2	Preservation
18344	Plymouth	NH 175A and Bridge St Circle	0.1	2	Light Capital Paving
18350	New Hampton	I-93 Exit 23 NB off ramp	0.1	2	Rehabilitation
18414	Keene	NH 101	1.8	2	Preservation
18422	Walpole	NH 12	2.8	2	Preservation
18429	Jaffrey	US 202	2.2	2	Preservation
18429	Peterborough	US 202	3.3	2	Preservation
18430	Hancock	US 202	2.1	2	Preservation
18430	Peterborough	US 202	0.1	2	Preservation
18432	Antrim	US 202	0.8	2	Roughness
18432	Bennington	US 202	1.5	2	Roughness
18517	Litchfield	NH 3A	7.0	2	Light Capital Paving
18519	Concord	US 3	0.4	2	Preservation
18519	Pembroke	US 3	3.0	2	Preservation
18531	Bedford	US 3	0.8	2	Preservation
18531	Merrimack	US 3	0.1	2	Preservation
18602	Somersworth	NH 236	0.1	2	Light Capital Paving
18614	Hampstead	NH 121A	0.1	2	Light Capital Paving
18618	Portsmouth	US 1B N&S with exit to Maplewood Ave	2.0	2	Preservation
18619	Hampton	NH 101	2.9	2	Preservation
18620	Epping	NH 155	0.1	2	Light Capital Paving
18622	Farmington	NH 11	2.1	2	Preservation
18622	Rochester	NH 11	1.0	2	Preservation
18623	Epping	NH 125	1.9	2	Preservation
18623	Lee	NH 125	1.5	2	Preservation
18630	Dover	NH 108	0.2	2	Light Capital Paving
19503	Barnstead	NH 28	2.7	2	Preservation
19503	Chichester	NH 28	3.5	2	Preservation
19503	Epsom	NH 28	1.6	2	Preservation
19503	Pittsfield	NH 28	3.1	2	Preservation
Total			152		

# Paving by Tiers 3 & 4

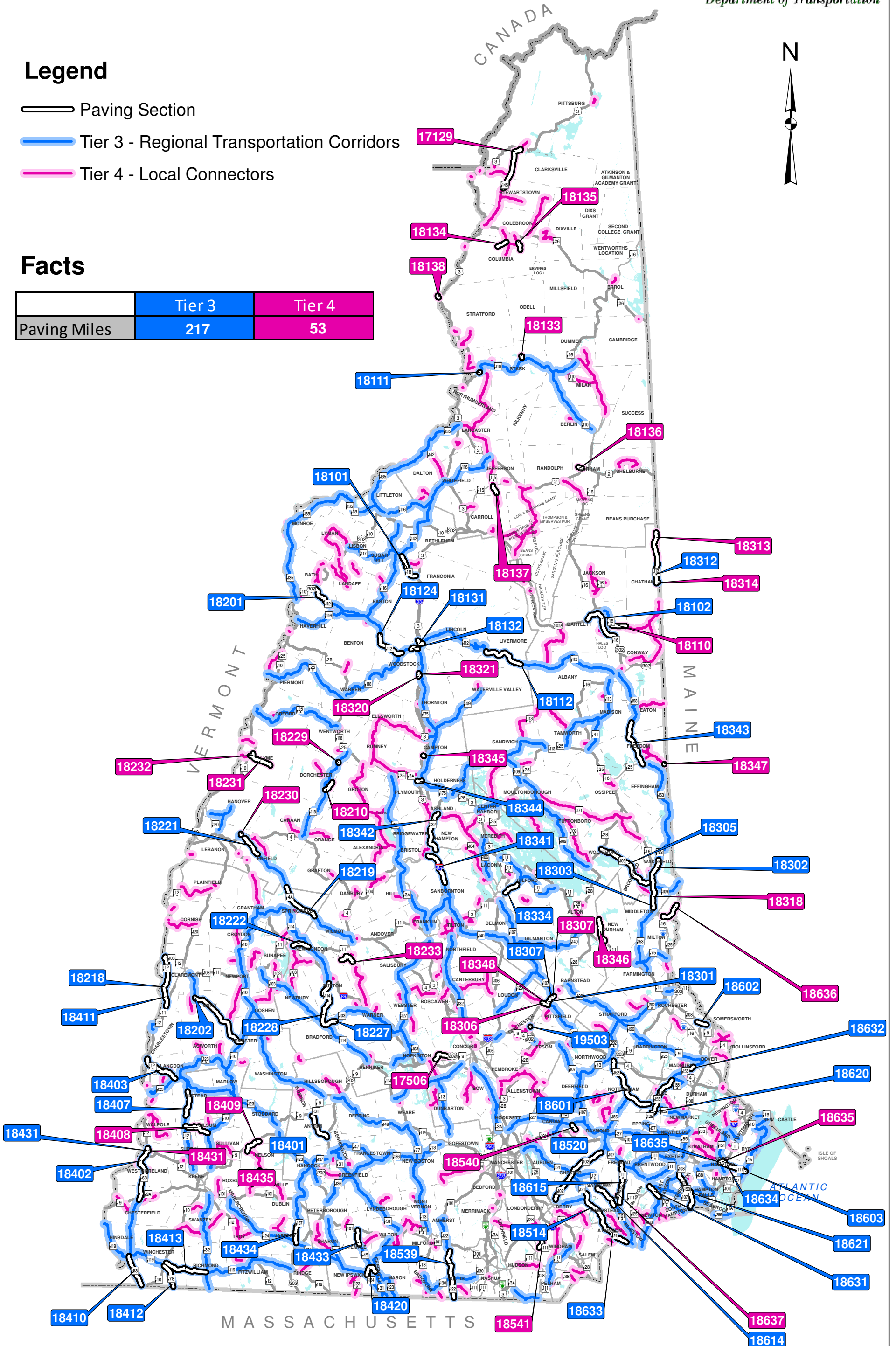
Calendar Year 2018 DRAFT

## Legend

- Paving Section
- Tier 3 - Regional Transportation Corridors
- Tier 4 - Local Connectors

## Facts

	Tier 3	Tier 4
Paving Miles	217	53



# Paving by Tier 3 and 4 - Calendar Year 2018 DRAFT

## Tier 3

PAVING ID	TOWN	ROUTE/ROAD	LENGTH	TIER	STRATEGY
18101	Franconia	NH 18	3.9	3	Roughness
18102	Bartlett	West Side Rd/River Rd	4.0	3	Light Capital Paving
18102	Conway	West Side Rd/River Rd	2.5	3	Light Capital Paving
18111	Northumberland	NH 110	0.2	3	Light Capital Paving
18112	Livermore	NH 112	6.2	3	Light Capital Paving
18112	Waterville Valley	NH 112	0.2	3	Light Capital Paving
18124	Woodstock	NH 112	4.8	3	Preservation
18131	Lincoln	Connector Rd	1.0	3	Preservation
18132	Woodstock	NH 112	1.1	3	Light Capital Paving
18201	Bath	NH 112	3.0	3	Light Capital Paving
18201	Haverhill	NH 112	0.6	3	Light Capital Paving
18202	Lempster	2nd NH Tpke/Lempster St	5.1	3	Light Capital Paving
18202	Unity	2nd NH Tpke/Lempster St	5.1	3	Light Capital Paving
18218	Claremont	NH 12A	4.6	3	Light Capital Paving
18219	Grafton	NH 4A	0.1	3	Light Capital Paving
18219	Springfield	NH 4A	6.1	3	Light Capital Paving
18221	Enfield	NH 4A	3.1	3	Preservation
18222	New London	Newport Rd	2.5	3	Preservation
18227	Bradford	NH 103	1.9	3	Preservation
18228	Bradford	NH 114	1.2	3	Light Capital Paving
18228	Sutton	NH 114	5.9	3	Light Capital Paving
18301	Pittsfield	NH 107	0.8	3	Light Capital Paving
18302	Wakefield	NH 153	3.5	3	Light Capital Paving
18303	Wakefield	NH 153	3.8	3	Light Capital Paving
18305	Brookfield	NH 109	4.9	3	Light Capital Paving
18305	Wakefield	NH 109	0.2	3	Light Capital Paving
18305	Wolfeboro	NH 109	3.9	3	Light Capital Paving
18307	Pittsfield	Barnstead Rd	0.2	3	Light Capital Paving
18312	Chatham	NH 113B	3.0	3	Roughness
18334	Gilford	NH 11A	2.2	3	Preservation
18341	Meredith	NH 132	1.2	3	Light Capital Paving
18341	New Hampton	NH 132	2.0	3	Light Capital Paving
18341	Sanbornton	NH 132	2.0	3	Light Capital Paving
18342	Ashland	NH 132	0.8	3	Light Capital Paving
18342	New Hampton	NH 132	5.4	3	Light Capital Paving
18343	Eaton	NH 153	0.7	3	Light Capital Paving
18343	Effingham	NH 153	0.4	3	Light Capital Paving
18343	Freedom	NH 153	4.7	3	Light Capital Paving
18343	Madison	NH 153	1.1	3	Light Capital Paving
18344	Holderness	NH 175A and Bridge St Circle	0.5	3	Light Capital Paving
18344	Plymouth	NH 175A and Bridge St Circle	0.2	3	Light Capital Paving
18401	Antrim	NH 31	4.3	3	Roughness
18402	Chesterfield	NH 63	2.2	3	Roughness
18402	Westmoreland	NH 63	6.1	3	Roughness
18403	Alstead	NH 12A	0.8	3	Light Capital Paving
18403	Charlestown	NH 12A	2.5	3	Light Capital Paving
18403	Langdon	NH 12A	2.4	3	Light Capital Paving
18407	Alstead	NH 12A	3.8	3	Roughness
18410	Hinsdale	NH 63	4.6	3	Light Capital Paving
18410	Winchester	NH 63	0.1	3	Light Capital Paving
18411	Charlestown	NH 12A	2.9	3	Light Capital Paving
18412	Winchester	NH 78	3.5	3	Light Capital Paving
18413	Richmond	NH 119	3.3	3	Light Capital Paving
18413	Winchester	NH 119	2.9	3	Light Capital Paving
18420	Greenville	NH 123	1.2	3	Preservation
18420	New Ipswich	NH 123	1.3	3	Preservation
18431	Westmoreland	Depot Rd	0.1	3	Roughness
18433	Temple	NH 45	2.2	3	Preservation
18434	Jaffrey	NH 137	2.9	3	Roughness
18514	Hampstead	NH 121	4.5	3	Light Capital Paving
18514	Sandown	NH 121	0.4	3	Light Capital Paving
18520	Chester	NH 102	6.4	3	Preservation
18520	Derry	NH 102	2.3	3	Preservation
18520	Raymond	NH 102	1.2	3	Preservation
18539	Hollis	NH 122	7.1	3	Light Capital Paving
18601	Lee	NH 152	0.9	3	Light Capital Paving
18601	Northwood	NH 152	0.1	3	Light Capital Paving
18601	Nottingham	NH 152	8.3	3	Light Capital Paving
18602	Somersworth	NH 236	1.4	3	Light Capital Paving
18603	North Hampton	NH 111	1.9	3	Light Capital Paving
18614	Hampstead	NH 121A	0.5	3	Light Capital Paving
18614	Sandown	NH 121A	3.2	3	Light Capital Paving
18615	Danville	NH 111A	4.5	3	Light Capital Paving
18615	Fremont	NH 111A	1.4	3	Light Capital Paving
18620	Epping	NH 155	0.3	3	Light Capital Paving
18620	Lee	NH 155	5.6	3	Light Capital Paving
18621	Kensington	NH 150	4.6	3	Light Capital Paving
18621	South Hampton	NH 150	1.1	3	Light Capital Paving
18631	East Kingston	NH 107A	1.1	3	Light Capital Paving
18631	Kingston	NH 107A	1.0	3	Light Capital Paving
18632	Madbury	NH 155	0.5	3	Preservation
18633	Atkinson	NH 121	4.2	3	Light Capital Paving
18633	Hampstead	NH 121	0.3	3	Light Capital Paving
18633	Plaistow	NH 121	0.4	3	Light Capital Paving
18634	North Hampton	NH 111	2.0	3	Light Capital Paving
18635	North Hampton	NH 111/Hobbs Rd/Atlantic Ave	0.2	3	Preservation
19503	Chichester	NH 28	0.1	3	Preservation
Total			217		

## Tier 4

PAVING ID	TOWN	ROUTE/ROAD	LENGTH	TIER	STRATEGY
17129	Clarksville	NH 145	4.8	4	Roughness
17129	Pittsburg	NH 145	0.2	4	Roughness
17129	Stewartstown	NH 145	1.8	4	Roughness
17506	Concord	Currier Rd	1.7	4	Preservation
17506	Hopkinton	Currier Rd	1.0	4	Preservation
18110	Bartlett	Hurricane Mountain Rd	2.0	4	Roughness
18133	Stark	Christine Lake Rd	0.4	4	Roughness
18134	Columbia	Fish Pond Rd	1.5	4	Roughness
18135	Columbia	Bungy Rd	1.2	4	Roughness
18136	Gorham	Jimtown Rd	0.6	4	Roughness
18137	Jefferson	Old Cherry Mountain Rd	1.3	4	Roughness
18138	Stratford	Main St	0.4	4	Roughness
18210	Dorchester	River Rd	1.7	4	Roughness
18229	Dorchester	Groton Rd	0.2	4	Roughness
18230	Lebanon	Payne Rd	0.2	4	Roughness
18231	Lyme	On The Common/Dorchester Rd/John Tomson Way/Grafton Tpke	3.5	4	Roughness
18232	Lyme	High St	0.5	4	Roughness
18233	Wilmot	Kearsarge Mountain Rd	2.6	4	Roughness
18306	Pittsfield	Loudon Rd/Concord Hill Rd/Main St	1.0	4	Light Capital Paving
18307	Pittsfield	Barnstead Rd	0.5	4	Light Capital Paving
18313	Chatham	Main Rd	4.7	4	Roughness
18314	Chatham	Robbins Hill Rd	0.2	4	Roughness
18318	Wakefield	"Connector"	0.1	4	Roughness
18320	Woodstock	South Station Rd	0.3	4	Roughness
18321	Woodstock	North Station Rd	0.3	4	Roughness
18345	Campton	Blair Rd	0.2	4	Preservation
18346	New Durham	Depot Rd/Main St/Merrymeeting Rd	3.7	4	Roughness
18347	Freedom	Huntress Bridge Rd	0.1	4	Roughness
18348	Pittsfield	Carrol St	0.2	4	Light Capital Paving
18408	Gilsum	Gilsum Rd/Surry Rd	2.5	4	Roughness
18408	Surry	Gilsum Rd/Surry Rd	1.6	4	Roughness
18409	Nelson	Granite Lake Rd	2.2	4	Roughness
18409	Stoddard	Granite Lake Rd	0.4	4	Roughness
18431	Westmoreland	Depot Rd	0.2	4	Roughness
18435	Harrisville	Breed Rd	2.4	4	Roughness
18540	Candia	Langford Rd	0.9	4	Roughness
18541	Windham	Kendall Pond Rd	1.7	4	Light Capital Paving
18635	North Hampton	NH 111/Hobbs Rd/Atlantic Ave	0.6	4	Preservation
18636	Milton	Applebee Rd/Main St/Western Ave	3.2	4	Light Capital Paving
18637	Danville	Colby Rd	0.5	4	Roughness
Total			53		





# Paving by Tier 1 and 2 - Calendar Year 2019 DRAFT

**Tier 1**

PAVING ID	TOWN	ROUTE/ROAD	LENGTH	TIER	STRATEGY
18223	New London	I-89 N&S with Exits 11 and 12	12.6	1	Preservation
18525	Hopkinton	I-89 N&S with Exit 7	0.4	1	Preservation
18525	Warner	I-89 N&S with Exit 7	7.6	1	Preservation
18530	Bedford	I-293 and NH 101 with exits	10.7	1	Preservation
19523	Warner	I-89 N&S with Exits 8 and 9	10.2	1	Rehabilitation
19801	Merrimack	Everett Tpke N&S	3.6	1	Preservation
19802	Manchester	Everett Tpke N&S	3.8	1	Preservation
19803	Nashua	US 3	0.1	1	Preservation
19804	Concord	Everett Tpke Exit 14 ramps	0.7	1	Preservation
19805	Greenland	Blue Star Tpke N&S	0.9	1	Preservation
19805	Portsmouth	Blue Star Tpke N&S	7.3	1	Preservation
19806	Portsmouth	Blue Star Tpke Exit 7 ramps	1.1	1	Preservation
19807	Rochester	Spaulding Tpke N&S	5.6	1	Rehabilitation
Total			65		

**Tier 2**

PAVING ID	TOWN	ROUTE/ROAD	LENGTH	TIER	STRATEGY
17422	Dublin	NH 101 and circle at Shaw's/CVS	2.0	2	Preservation
17422	Peterborough	NH 101 and circle at Shaw's/CVS	2.6	2	Preservation
18103	Clarksville	West Rd	0.1	2	Light Capital Paving
18105	Jackson	NH 16A	0.1	2	Light Capital Paving
18113	Clarksville	US 3	2.0	2	Light Capital Paving
18113	Pittsburg	US 3	0.1	2	Light Capital Paving
18113	Stewartstown	US 3	2.9	2	Light Capital Paving
18114	Pittsburg	US 3	6.0	2	Light Capital Paving
18115	Pittsburg	US 3	1.9	2	Light Capital Paving
18116	Errol	NH 26	3.3	2	Light Capital Paving
18117	Colebrook	NH 26	0.6	2	Light Capital Paving
18119	Lincoln	US 3	0.7	2	Light Capital Paving
18120	Bartlett	NH 16	0.1	2	Light Capital Paving
18120	Jackson	NH 16	7.2	2	Light Capital Paving
18121	Bartlett	US 302	2.2	2	Light Capital Paving
18211	Haverhill	NH 10	2.9	2	Light Capital Paving
18211	Piermont	NH 10	0.3	2	Light Capital Paving
18212	Lebanon	US 4	1.4	2	Light Capital Paving
18213	Canaan	US 4	1.0	2	Light Capital Paving
18213	Grafton	US 4	5.2	2	Light Capital Paving
18213	Orange	US 4	1.8	2	Light Capital Paving
18215	Hanover	NH 10	0.3	2	Light Capital Paving
18215	Lebanon	NH 10	2.6	2	Light Capital Paving
18330	Conway	NH 16	2.8	2	Preservation
18335	Wolfeboro	NH 28	4.5	2	Preservation
18336	Conway	US 302	2.6	2	Preservation
18415	Charlestown	NH 12	2.2	2	Light Capital Paving
18415	Walpole	NH 12	0.7	2	Light Capital Paving
18416	Keene	NH 12	0.8	2	Light Capital Paving
18416	Surry	NH 12	0.8	2	Light Capital Paving
18417	Jaffrey	US 202	1.2	2	Light Capital Paving
18418	Wilton	NH 31/NH 101	5.2	2	Preservation
18421	Wilton	NH 101	0.7	2	Preservation
18424	Dublin	NH 101	0.2	2	Light Capital Paving
18424	Marlborough	NH 101	2.0	2	Light Capital Paving
18518	Hooksett	NH 3A	0.9	2	Light Capital Paving
18518	Manchester	NH 3A	1.5	2	Light Capital Paving
18523	Weare	NH 114	1.9	2	Light Capital Paving
18524	Henniker	US 202	3.5	2	Preservation
18524	Hillsborough	US 202	0.3	2	Preservation
18530	Bedford	I-293 and NH 101 with exits	0.2	2	Preservation
18535	Henniker	US 202 with NH 114 exit ramps	2.0	2	Preservation
18617	Hampton	NH 1A	2.5	2	Light Capital Paving
18617	Seabrook	NH 1A	1.5	2	Light Capital Paving
19101	Carroll	US 302	3.5	2	Preservation
19101	Hart's Location	US 302	1.2	2	Preservation
19102	Columbia	US 3	6.3	2	Preservation
19103	Randolph	US 2	0.9	2	Preservation
19201	Lyme	NH 10	3.4	2	Preservation
19202	Andover	US 4	2.1	2	Light Capital Paving
19202	Boscawen	US 4	4.2	2	Light Capital Paving
19202	Salisbury	US 4	5.3	2	Light Capital Paving
19211	New London	NH 114	0.3	2	Light Capital Paving
19214	New London	King Hill Rd	0.1	2	Roughness
19224	Danbury	US 4	3.4	2	Light Capital Paving
19302	Alton	NH 28	8.1	2	Preservation
19303	Wolfeboro	NH 28	3.2	2	Light Capital Paving
19401	Peterborough	NH 101	2.6	2	Preservation
19404	Hancock	NH 137/NH 123	0.1	2	Roughness
19501	Derry	NH 111	0.7	2	Preservation
19501	Salem	NH 111	0.9	2	Preservation
19502	Henniker	US 202	3.5	2	Preservation
19502	Hopkinton	US 202	4.3	2	Preservation
19504	Boscawen	US 4 and Boscawen Roundabout	0.7	2	Light Capital Paving
19504	Canterbury	US 4 and Boscawen Roundabout	0.2	2	Light Capital Paving
19504	Concord	US 4 and Boscawen Roundabout	0.7	2	Light Capital Paving
19507	Goffstown	NH 114	2.9	2	Light Capital Paving
19508	Hudson	NH 3A	1.3	2	Light Capital Paving
19508	Litchfield	NH 3A	1.4	2	Light Capital Paving
19509	Londonderry	NH 128	0.7	2	Light Capital Paving
19601	Durham	US 4	2.2	2	Preservation
19602	Atkinson	NH 111	1.2	2	Preservation
19602	Hampstead	NH 111	3.7	2	Preservation
19603	Brentwood	NH 125	0.1	2	Light Capital Paving
19603	Epping	NH 125	0.5	2	Light Capital Paving
19604	Epping	NH 125 and NH 27	1.8	2	Preservation
19605	Greenland	NH 33	0.7	2	Preservation
19606	Greenland	NH 33	0.4	2	Preservation
19606	Portsmouth	NH 33	1.3	2	Preservation
19607	Kingston	NH 125	1.3	2	Light Capital Paving
19607	Plaistow	NH 125	0.2	2	Light Capital Paving
19609	Rochester	US 202	2.4	2	Light Capital Paving
19617	Exeter	NH 111	0.3	2	Light Capital Paving
19619	Hampton	NH 1A	0.2	2	Light Capital Paving
19803	Nashua	US 3	1.5	2	Preservation
Total			165		

Note: Crack seal sections not shown  
 Assumes funding as shown in the Ten- Year Plan  
 plus an additional \$16M of on-shelf work  
 (depending on future funding availability).

# Paving by Tiers 3 & 4

Calendar Year 2019 DRAFT

## Legend

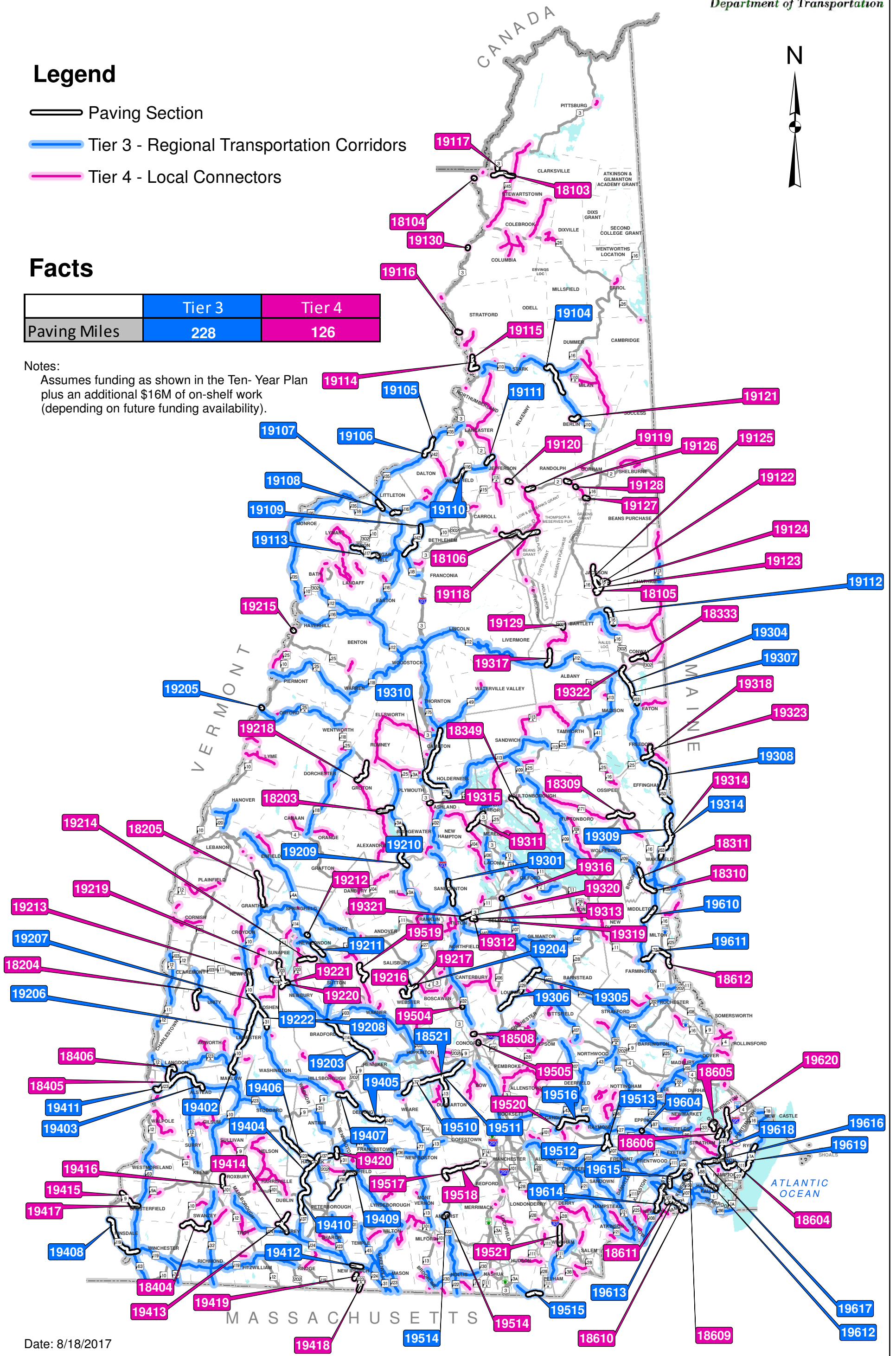
- Paving Section
- Tier 3 - Regional Transportation Corridors
- Tier 4 - Local Connectors

## Facts

	Tier 3	Tier 4
Paving Miles	228	126

### Notes:

Assumes funding as shown in the Ten- Year Plan plus an additional \$16M of on-shelf work (depending on future funding availability).



# Paving by Tiers 3 and 4 - Calendar Year 2019 DRAFT

## Tier 3

PAVING ID	TOWN	ROUTE/ROAD	LENGTH	TIER	STRATEGY
18521	Dunbarton	NH 13	4.3	3	Preservation
19104	Dummer	US 110	0.5	3	Preservation
19104	Milan	US 110	4.0	3	Preservation
19104	Stark	US 110	0.6	3	Preservation
19105	Lancaster	NH 135	1.4	3	Roughness
19106	Dalton	NH 135	1.5	3	Light Capital Paving
19107	Littleton	NH 116	1.1	3	Light Capital Paving
19108	Littleton	NH 18/NH 135	1.3	3	Light Capital Paving
19109	Bethlehem	NH 142	3.1	3	Light Capital Paving
19109	Franconia	NH 142	2.2	3	Light Capital Paving
19110	Whitefield	NH 116	2.8	3	Light Capital Paving
19111	Jefferson	NH 116	1.3	3	Light Capital Paving
19112	Bartlett	NH 16A	2.5	3	Light Capital Paving
19113	Lisbon	NH 117	3.2	3	Light Capital Paving
19113	Sugar Hill	NH 117	1.1	3	Light Capital Paving
19203	Bradford	NH 114	4.1	3	Preservation
19203	Henniker	NH 114	3.0	3	Preservation
19203	Warner	NH 114	1.4	3	Preservation
19204	Webster	NH 127	3.0	3	Roughness
19205	Orford	NH 25A	0.2	3	Light Capital Paving
19206	Goshen	NH 10	1.1	3	Light Capital Paving
19206	Lempster	NH 10	8.0	3	Light Capital Paving
19207	Goshen	NH 10	1.5	3	Light Capital Paving
19207	Newport	NH 10	3.8	3	Light Capital Paving
19208	Goshen	NH 31	3.4	3	Light Capital Paving
19209	Bristol	NH 3A	0.8	3	Light Capital Paving
19210	Bridgewater	NH 3A	2.4	3	Light Capital Paving
19210	Bristol	NH 3A	3.4	3	Light Capital Paving
19211	New London	NH 114	2.2	3	Light Capital Paving
19222	Newbury	NH 103 and Sunapee Circle	1.3	3	Light Capital Paving
19222	Sunapee	NH 103 and Sunapee Circle	1.7	3	Light Capital Paving
19301	Sanbornton	NH 132	3.7	3	Preservation
19304	Conway	NH 153	2.0	3	Preservation
19305	Gilmanton	NH 129	1.4	3	Roughness
19305	Loudon	NH 129	2.2	3	Roughness
19306	Loudon	NH 129	5.1	3	Light Capital Paving
19307	Conway	NH 153	2.1	3	Light Capital Paving
19307	Eaton	NH 153	1.0	3	Light Capital Paving
19308	Effingham	NH 153	7.4	3	Light Capital Paving
19309	Wakefield	NH 153	7.5	3	Light Capital Paving
19310	Ashland	NH 175	0.8	3	Light Capital Paving
19310	Campton	NH 175	6.1	3	Light Capital Paving
19310	Holderness	NH 175	5.9	3	Light Capital Paving
19314	Wakefield	ME Route 110	0.1	3	Roughness
19402	Marlow	NH 10	1.7	3	Preservation
19403	Alstead	NH 123	3.0	3	Preservation
19404	Dublin	NH 137/NH 123	2.1	3	Roughness
19404	Hancock	NH 137/NH 123	5.9	3	Roughness
19404	Harrisville	NH 137/NH 123	2.1	3	Roughness
19405	Deering	NH 149	3.2	3	Roughness
19405	Weare	NH 149	0.1	3	Roughness
19406	Antrim	NH 123	0.9	3	Light Capital Paving
19406	Hancock	NH 123	4.0	3	Light Capital Paving
19406	Nelson	NH 123	0.3	3	Light Capital Paving
19406	Stoddard	NH 123	1.8	3	Light Capital Paving
19407	Deering	NH 149	1.7	3	Light Capital Paving
19407	Hillsborough	NH 149	1.9	3	Light Capital Paving
19408	Hinsdale	NH 119/NH 63	7.3	3	Light Capital Paving
19409	Greenfield	NH 136	1.2	3	Light Capital Paving
19409	Peterborough	NH 136	4.3	3	Light Capital Paving
19410	Dublin	NH 137	2.6	3	Light Capital Paving
19410	Jaffrey	NH 137	1.0	3	Light Capital Paving
19411	Alstead	NH 12A/NH 123	2.2	3	Light Capital Paving
19411	Langdon	NH 12A/NH 123	1.0	3	Light Capital Paving
19411	Walpole	NH 12A/NH 123	3.0	3	Light Capital Paving
19412	New Ipswich	NH 123	1.4	3	Light Capital Paving
19510	Dunbarton	NH 77	1.9	3	Light Capital Paving
19510	Weare	NH 77	4.5	3	Light Capital Paving
19511	Bow	NH 13	1.0	3	Light Capital Paving
19511	Concord	NH 13	2.0	3	Light Capital Paving
19511	Dunbarton	NH 13	0.7	3	Light Capital Paving
19512	Raymond	NH 102	1.3	3	Preservation
19513	Fremont	NH 107	0.1	3	Preservation
19513	Raymond	NH 107	1.6	3	Preservation
19514	Amherst	NH 122	0.6	3	Preservation
19515	Hudson	Sherburne Rd	0.2	3	Preservation
19515	Pelham	Sherburne Rd	1.8	3	Preservation
19516	Candia	NH 27	2.7	3	Light Capital Paving
19516	Raymond	NH 27	1.0	3	Light Capital Paving
19604	Epping	NH 125 and NH 27	0.1	3	Preservation
19610	Middleton	NH 153	2.5	3	Light Capital Paving
19611	Farmington	NH 75	1.7	3	Light Capital Paving
19611	Milton	NH 75	2.9	3	Light Capital Paving
19612	Hampton Falls	NH 88 E&W	4.5	3	Light Capital Paving
19613	East Kingston	NH 107A	1.4	3	Light Capital Paving
19613	South Hampton	NH 107A	2.9	3	Light Capital Paving
19614	East Kingston	NH 108	2.1	3	Light Capital Paving
19614	Newton	NH 108	2.1	3	Light Capital Paving
19615	East Kingston	NH 108	1.9	3	Light Capital Paving
19615	Exeter	NH 108	0.9	3	Light Capital Paving
19615	Kensington	NH 108	1.6	3	Light Capital Paving
19616	Exeter	NH 111	0.1	3	Light Capital Paving
19616	North Hampton	NH 111	2.2	3	Light Capital Paving
19616	Stratham	NH 111	0.1	3	Light Capital Paving
19617	Exeter	NH 111	0.1	3	Light Capital Paving
19618	Greenland	NH 151	2.7	3	Light Capital Paving
19618	Hampton	NH 151	0.1	3	Light Capital Paving
19618	North Hampton	NH 151	3.6	3	Light Capital Paving
19619	Hampton	NH 1A	0.8	3	Light Capital Paving
19619	North Hampton	NH 1A	1.7	3	Light Capital Paving
19619	Rye	NH 1A	2.6	3	Light Capital Paving
Total			228		

## Tier 4

PAVING ID	TOWN	ROUTE/ROAD	LENGTH	TIER	STRATEGY
18103	Clarksville	West Rd	3.1	4	Light Capital Paving
18104	Stewartstown	Main St	0.2	4	Light Capital Paving
18105	Jackson	NH 16A	1.0	4	Light Capital Paving
18106	Carroll	Base Station Rd	1.3	4	Light Capital Paving
18106	Crawford's Purchase	Base Station Rd	3.2	4	Light Capital Paving
18203	Hebron	North Shore Rd	2.4	4	Light Capital Paving
18204	Unity	West Unity Rd	2.8	4	Light Capital Paving
18205	Grantham	Dartmouth College Hwy/ Route 10	4.9	4	Light Capital Paving
18309	Ossipee	NH 171	3.9	4	Light Capital Paving
18310	Brookfield	Governors Rd	2.1	4	Light Capital Paving
18310	Wakefield	Governors Rd	0.7	4	Light Capital Paving
18311	Brookfield	Lyford Rd	1.1	4	Light Capital Paving
18333	Conway	East Conway Rd	2.5	4	Preservation
18349	Moultonborough	Moultonboro Neck Rd	5.0	4	Light Capital Paving
18404	Swanzy	Westport Village Rd/Swanzy Lake Rd	5.1	4	Light Capital Paving
18404	Winchester	Westport Village Rd/Swanzy Lake Rd	0.2	4	Light Capital Paving
18405	Langdon	Cheshire Tpke/Lower Cemetery Rd	2.2	4	Light Capital Paving
18405	Walpole	Cheshire Tpke/Lower Cemetery Rd	0.1	4	Light Capital Paving
18406	Langdon	Village Rd	0.9	4	Light Capital Paving
18508	Concord	W Portsmouth St	0.4	4	Light Capital Paving
18604	North Hampton	Mill Rd	1.2	4	Light Capital Paving
18605	Greenland	Great Bay Rd/Bayside Rd	1.7	4	Light Capital Paving
18606	Greenland	Winnicut Rd	1.1	4	Light Capital Paving
18609	Kensington	North Rd	0.8	4	Light Capital Paving
18610	South Hampton	Jewell St/Whitehall Rd	0.7	4	Light Capital Paving
18611	East Kingston	Chase Rd/South Rd	0.1	4	Light Capital Paving
18611	South Hampton	Chase Rd/South Rd	1.0	4	Light Capital Paving
18612	Milton	Old Wakefield Rd	0.9	4	Light Capital Paving
18612	Rochester	Old Wakefield Rd	0.2	4	Light Capital Paving
19114	Northumberland	Brown Rd	2.3	4	Roughness
19115	Northumberland	Ball Rd	0.5	4	Roughness
19116	Stratford	Hogback Rd	0.5	4	Roughness
19117	Pittsburg	Old Canaan Rd	0.7	4	Roughness
19118	Bean's Grant	Base Station Rd	0.5	4	Light Capital Paving
19118	Chandler's Purchase	Base Station Rd	0.5	4	Light Capital Paving
19118	Crawford's Purchase	Base Station Rd	0.4	4	Light Capital Paving
19118	Meserve's Purchase	Base Station Rd	0.1	4	Light Capital Paving
19119	Randolph	Valley Rd	1.0	4	Roughness
19120	Jefferson	Valley Rd	0.5	4	Roughness
19121	Berlin	Jericho Lake Rd	1.3	4	Light Capital Paving
19122	Jackson	NH 16B	3.3	4	Roughness
19123	Jackson	NH 16B	2.1	4	Light Capital Paving
19124	Jackson	Black Mountain Rd/Dundee Rd	0.6	4	Roughness
19125	Jackson	Carter Notch Rd	1.7	4	Roughness
19126	Randolph	Pinkham B Rd	0.6	4	Roughness
19127	Martin's Location	Dolly Copp Rd	0.5	4	Roughness
19128	Gorham	Pinkham B Rd	0.2	4	Roughness
19129	Bartlett	Albany Ave	0.6	4	Roughness
19130	Columbia	Columbia Bridge Rd	0.2	4	Roughness
19132	New London	Twin Lake Villa Rd	0.2	4	Roughness
19133	Newport	Central St	0.2	4	Roughness
19134	New London	King Hill Rd	2.3	4	Roughness
19135	Haverhill	Newbury Bridge Rd	0.2	4	Light Capital Paving
19136	Webster	White Plains Rd/Little Hill Rd	1.7	4	Light Capital Paving
19137	Webster	Long St	1.0	4	Light Capital Paving
19138	Groton	Halls Brook Rd	3.2	4	Light Capital Paving
19138	Rumney	Halls Brook Rd	0.5	4	Light Capital Paving
19139	Newbury	NH 103B	0.4	4	Light Capital Paving
19139	Sunapee	NH 103B	3.1	4	Light Capital Paving
19140	Newbury	Mount Sunapee Rd	0.7	4	Light Capital Paving
19141	Newbury	Beach Access Rd	0.5	4	Light Capital Paving
19142	Center Harbor	Waukewan Rd	2.7	4	Roughness
19143	New Hampton	Waukewan Rd	0.7	4	Roughness
19144	Tilton	Silver Lake Rd	0.6	4	Roughness
19145	Tilton	Brook Rd	0.2	4	Roughness
19146	Wakefield	ME Route 110	0.2	4	Roughness
19147	Bridgewater	John Jenness Rd	0.4	4	Roughness
19148	Laconia	Belmont Rd	0.1	4	Roughness
19149	Albany	Bear Notch Rd	2.4	4	Roughness
19150	Freedom	Village Rd/Elm St	1.7	4	Light Capital Paving
19151	Tilton	Church St/River Rd	0.7	4	Light Capital Paving
19152	Tilton	Grange Rd	0.2	4	Light Capital Paving
19153	Tilton	Lancaster Hill Rd	1.9	4	Light Capital Paving
19154	Conway	East Side Rd	0.5	4	Light Capital Paving
19155	Freedom	Moulton Rd	1.0	4	Light Capital Paving
19156	Jaffrey	Poole Rd	0.7	4	Roughness
19157	Jaffrey	Dublin Rd	3.2	4	Roughness
19158	Chesterfield	Brook St/Main St	1.0	4	Roughness
19159	Roxbury	Branch Rd	1.5	4	Roughness
19160	Chesterfield	Stage Rd	1.9	4	Roughness
19161	New Ipswich	NH 123A	1.5	4	Light Capital Paving
19162	New Ipswich	Page Hill Rd/Smithville Rd	0.8	4	Light Capital Paving
19163	Bennington	S Bennington Rd	1.3	4	Roughness
19164	Concord	US 4 and Boscawen Roundabout	0.1	4	Light Capital Paving
19165	Concord	Fort Eddy Rd/College Dr	0.3	4	Light Capital Paving
19166	Amherst	NH 122	0.1	4	Preservation
19167	New Boston	Chestnut Hill Rd	1.7	4	Light Capital Paving
19168	Bedford	New Boston Rd	5.7	4	Light Capital Paving
19169	Warner	Kearsarge Mountain Rd	3.5	4	Light Capital Paving
19170	Candia	Main St/Raymond Rd	1.6	4	Light Capital Paving
19171	Windham	North Lowell Rd	2.6	4	Light Capital Paving
19172	Greenland	Portsmouth Ave/Newington Rd	1.6	4	Light Capital Paving
19173	Newington	Portsmouth Ave/Newington Rd	1.2	4	Light Capital Paving
Total			126		

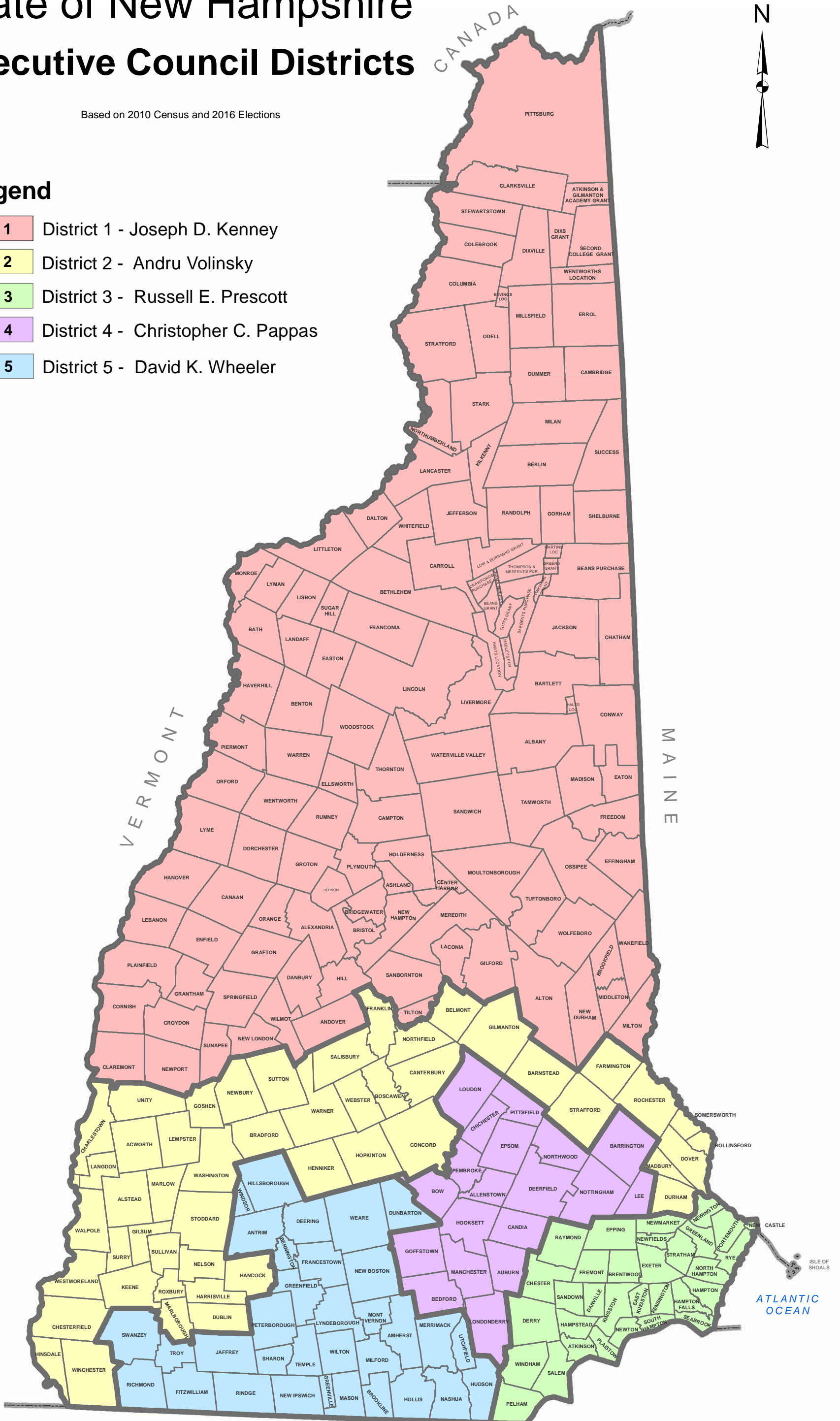
Note: Crack seal sections not shown  
 Assumes funding as shown in the Ten- Year Plan  
 plus an additional \$16M of on-shelf work  
 (depending on future funding availability).

# State of New Hampshire Executive Council Districts


Based on 2010 Census and 2016 Elections

## Legend

- 1 District 1 - Joseph D. Kenney
- 2 District 2 - Andru Volinsky
- 3 District 3 - Russell E. Prescott
- 4 District 4 - Christopher C. Pappas
- 5 District 5 - David K. Wheeler

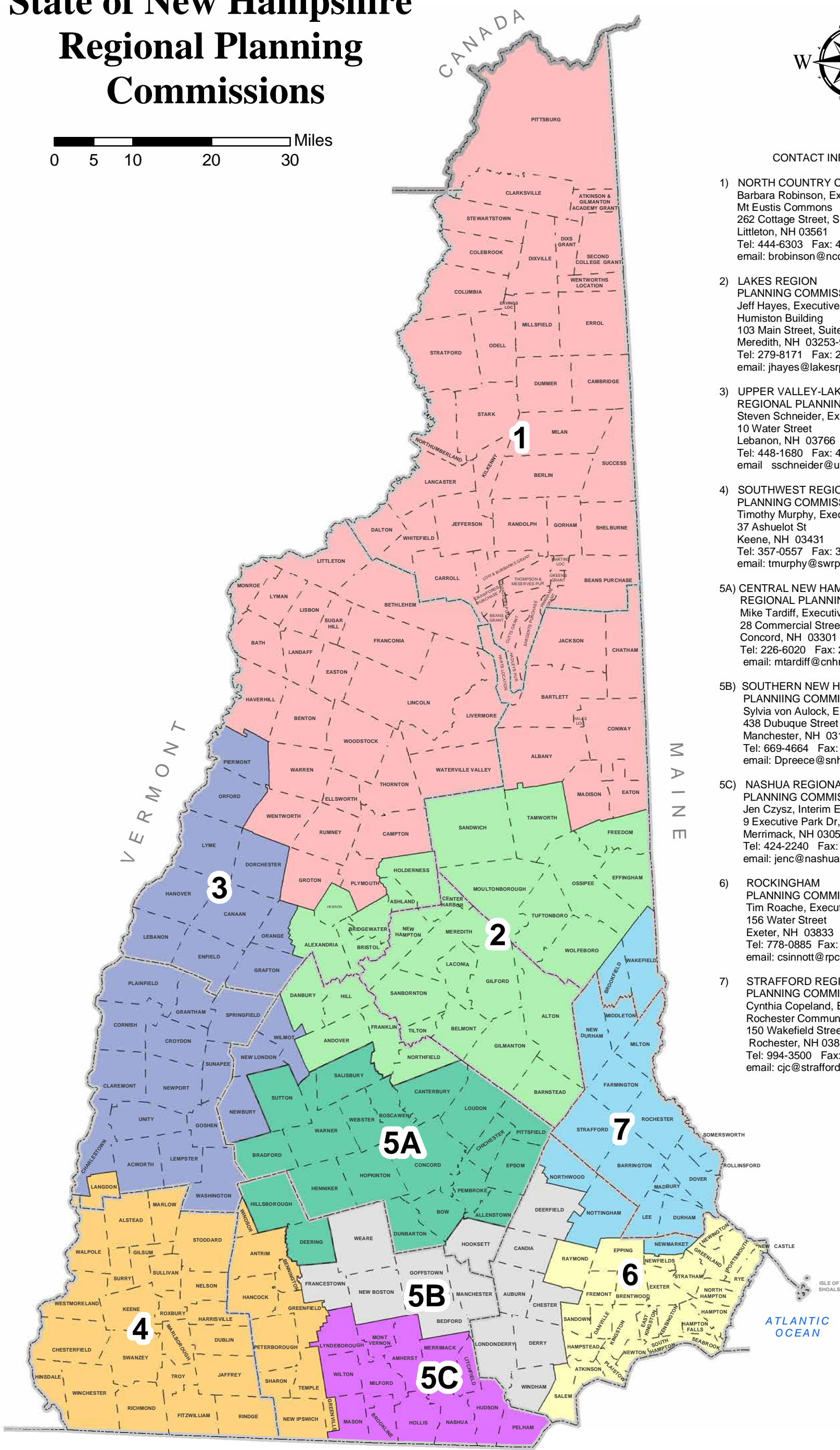


# State of New Hampshire Regional Planning Commissions



## CONTACT INFORMATION

- 1) NORTH COUNTRY COUNCIL (NCC)  
Barbara Robinson, Executive Director  
Mt Eustis Commons  
262 Cottage Street, Suite 246  
Littleton, NH 03561  
Tel: 444-6303 Fax: 444-7588  
email: brobinson@nccouncil.org
- 2) LAKES REGION  
PLANNING COMMISSION (LRPC)  
Jeff Hayes, Executive Director  
Humiston Building  
103 Main Street, Suite 3  
Meredith, NH 03253-9287  
Tel: 279-8171 Fax: 279-0200  
email: jhayes@lakesrpc.org
- 3) UPPER VALLEY-LAKE SUNAPEE  
REGIONAL PLANNING COMMISSION (UVLSRPC)  
Steven Schneider, Executive Director  
10 Water Street  
Lebanon, NH 03766  
Tel: 448-1680 Fax: 448-0170  
email: sschneider@uvlsrpc.org
- 4) SOUTHWEST REGION  
PLANNING COMMISSION (SWRPC)  
Timothy Murphy, Executive Director  
37 Ashuelot St  
Keene, NH 03431  
Tel: 357-0557 Fax: 357-7440  
email: tmurphy@swrpc.org
- 5A) CENTRAL NEW HAMPSHIRE  
REGIONAL PLANNING COMMISSION (CNRPC)  
Mike Tardiff, Executive Director  
28 Commercial Street  
Concord, NH 03301  
Tel: 226-6020 Fax: 226-6023  
email: mtardiff@cnhrpc.org
- 5B) SOUTHERN NEW HAMPSHIRE  
PLANNING COMMISSION (SNHPC)  
Sylvia von Aulock, Executive Director  
438 Dubuque Street  
Manchester, NH 03102-3546  
Tel: 669-4664 Fax: 669-4350  
email: Dpreece@snhpc.org
- 5C) NASHUA REGIONAL  
PLANNING COMMISSION (NRPC)  
Jen Czysz, Interim Executive Director  
9 Executive Park Dr, Suite 201  
Merrimack, NH 03054  
Tel: 424-2240 Fax: 424-2230  
email: jenc@nashuarpc.org
- 6) ROCKINGHAM  
PLANNING COMMISSION (RPC)  
Tim Roache, Executive Director  
156 Water Street  
Exeter, NH 03833  
Tel: 778-0885 Fax: 778-9183  
email: csinnot@rpc-nh.org
- 7) STRAFFORD REGIONAL  
PLANNING COMMISSION (SRPC)  
Cynthia Copeland, Executive Director  
Rochester Community Center  
150 Wakefield Street, Suite 12  
Rochester, NH 03867  
Tel: 994-3500 Fax: 994-3504  
email: cjc@strafford.org



MASSACHUSETTS

**Mission:**

Transportation excellence enhancing the quality of life in New Hampshire.

**Purpose:**

Transportation excellence in New Hampshire is fundamental to the state's sustainable economic development and land use, enhancing the environment, and preserving the unique character and quality of life. The Department will provide safe and secure mobility and travel options for all of the state's residents, visitors, and goods movement, through a transportation system and services that are well maintained, efficient, reliable, and provide seamless interstate and intrastate connectivity.

**Vision:**

Transportation in New Hampshire is provided by an accessible, multimodal system connecting rural and urban communities. Expanded transit and rail services, and a well-maintained highway network and airport system provide mobility that promotes smart growth and sustainable economic development, while reducing transportation impacts on New Hampshire's environmental, cultural, and social resources. Safe bikeways and sidewalks bring together neighborhoods parks, schools, and downtowns. Creative and stable revenue streams fund an organization that uses its diverse human and financial resources efficiently and effectively.

**Christopher T. Sununu, Governor****Executive Councilors:**

Joseph D. Kenney - District 1

Andru Volinsky - District 2

Russell E. Prescott - District 3

Christopher C. Pappas - District 4

David K. Wheeler - District 5

New Hampshire Department of Transportation

7 Hazen Drive

Concord, New Hampshire 03302-0483

[www.nhdot.com](http://www.nhdot.com)

