

Ten Year Plan Supplement Information for Governor's Advisory Commission on Intermodal Transportation



Transportation excellence enhancing the quality of life in New Hampshire

Draft 2017 – 2026 Ten Year Plan Projects and 2016-2018 Paving maps

Fall 2015 GACIT Hearings

Table of Contents

Documents

GACIT Hearing Schedule (Revised)..... 1 - 2

Maps

Projects

Executive Council District 1
Executive Council District 2
Executive Council District 3
Executive Council District 4
Executive Council District 5

Paving

Statewide 2016-2018 Proposed Paving

Public Hearing Schedule for 2017 - 2026 Ten Year Plan

Executive Councilor	Date	Town/City	Time	Location
District 1 Cnclr. Joseph D. Kenney	(Tue) 9/15/15	Lebanon	7:00 PM	City Council Chambers 51 North Park Street 5 th Floor
District 1 Cnclr. Joseph D. Kenney	(Wed) 9/16/15	Berlin	6:00 PM	City Hall Auditorium 168 Main Street
District 2 Cnclr. Colin Van Ostern	(Thur) 9/17/15	Rochester	6:00 PM	*Frisbie Memorial Hospital Community Education & Conference Center Strafford Room 11 Whitehall Road
District 2 Cnclr. Colin Van Ostern Co-Hosted with District 5 Cnclr. David K. Wheeler	(Fri) 9/18/15	Keene	12:00 NOON	Keene Parks and Recreation 312 Washington Street, Room 14
District 2 Cnclr. Colin Van Ostern Co-Hosted with District 1 Cnclr. Joseph D. Kenney	(Fri) 9/18/15	Charlestown	3:00 PM	Town Hall 19 Summer Street
District 4 Cnclr. Christopher C. Pappas Co-Hosted with District 5 Cnclr. David K. Wheeler	(Mon) 9/21/15	Bedford	7:00 PM	Bedford Cable TV Meeting Room 10 Meetinghouse Road
District 4 Cnclr. Christopher C. Pappas	(Wed) 9/23/15	Manchester	7:00 PM	Aldermanic Chambers – 3 rd Floor City Hall, 1 City Hall Plaza
District 2 Cnclr. Colin Van Ostern Co-Hosted with District 4 Cnclr. Christopher C. Pappas	(Thur) 9/24/15	Concord	5:30 PM	NH Department of Transportation 7 Hazen Drive, Room 114
District 3 Cnclr. Christopher T. Sununu	(Tue) 9/29/15	Hampton	7:00 PM	Seashell Complex Ocean Front Pavillion Room 170 Ocean Blvd.

Ten Year Plan Supplemental Information

Public Hearing Schedule for 2017 - 2026 Ten Year Plan

District 3 Cnclr. Christopher T. Sununu	(Thur) 10/1/15	Kingston	7:00 PM	Kingston Community Library 56 Church Street by GPS Actual address 2 Library Lane
District 4 Cnclr. Christopher C. Pappas Co-Hosted with District 3 Cnclr. Christopher T. Sununu	(Thur) 10/8/15	Londonderry	7:00 PM	Town Office Council Chambers Moosehill Room 268B Mammoth Road
District 5 Cnclr. David K. Wheeler	(Tue) 10/13/15	Merrimack	6:30 PM	Merrimack Town Hall – West Wing Matthew Thornton Room 6 Baboosic Lake Road
District 1 Cnclr. Joseph D. Kenney	(Mon) 10/26/15	Conway	8:00 AM	Town Hall, Upstairs 1634 East Main Street
District 1 Cnclr. Joseph D. Kenney	(Mon) 10/26/15	Wakefield	11:30 AM	Sanbornville Public Safety Building 2017 Wakefield Road
District 1 Cnclr. Joseph D. Kenney	(Mon) 10/26/15	Plymouth	3:00 PM	Town Hall – Upstairs 6 Post Office Square
District 1 Cnclr. Joseph D. Kenney	(Mon) 10/26/15	Laconia	6:30 PM	Belknap Mill 25 Beacon Street East Third Floor Meeting Room

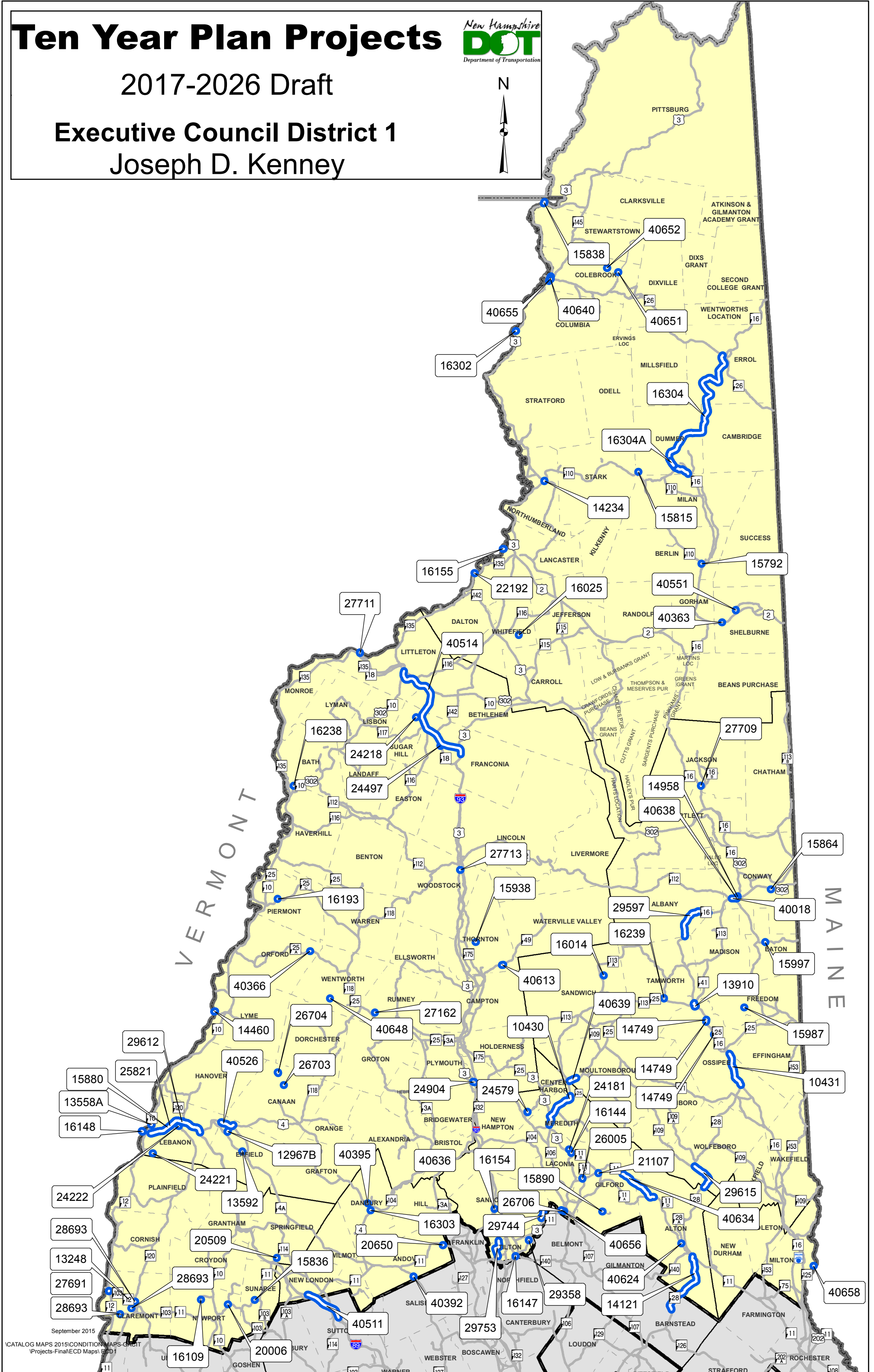
* Denotes Meeting moved from Community Center Room 1A to Frisbie Memorial Hospital, Community Education & Conference Center, (Strafford Room) 11 Whitehall Road, Rochester, NH

Ten Year Plan Projects



2017-2026 Draft

Executive Council District 1
Joseph D. Kenney

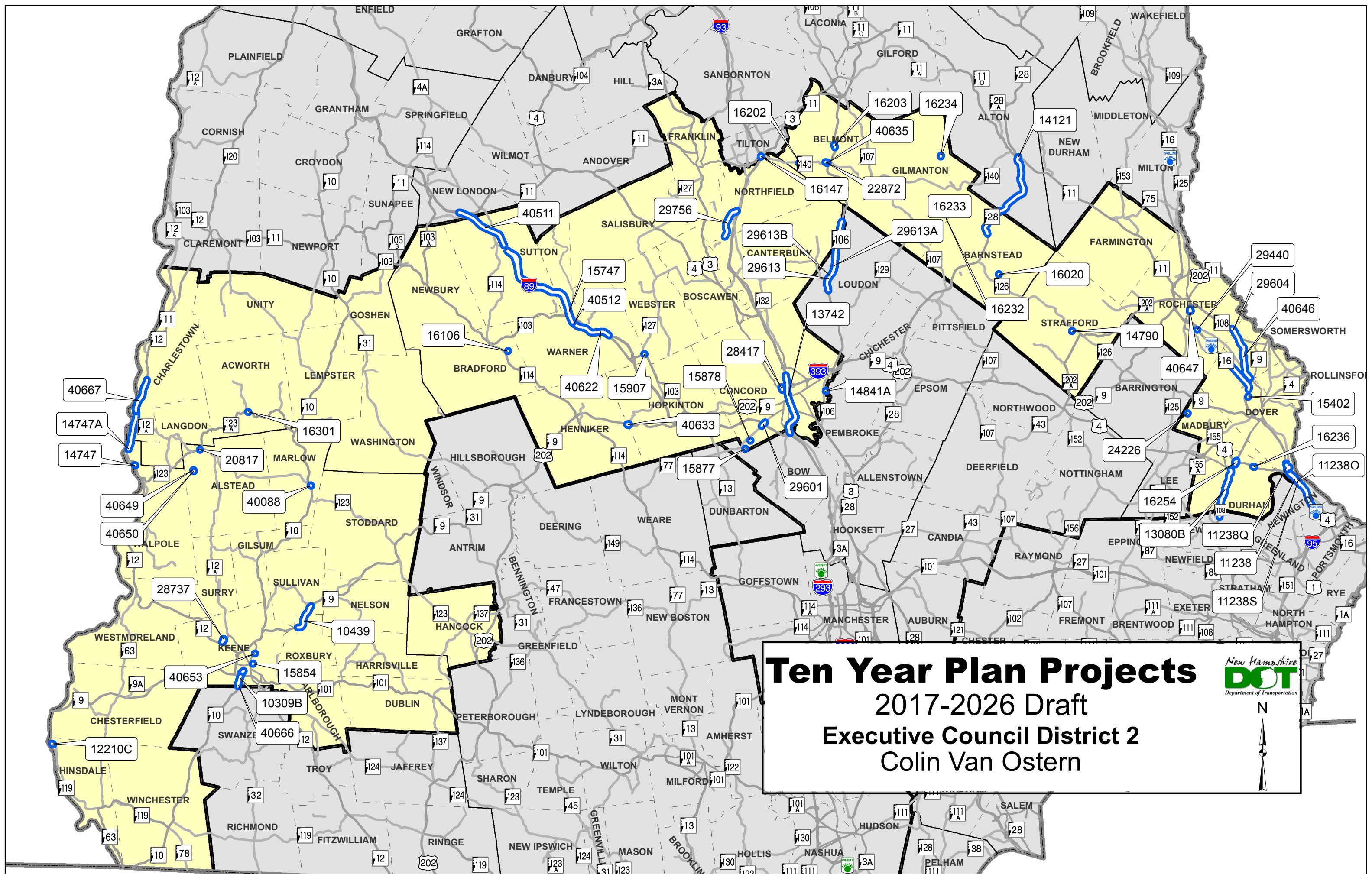


September 2015


CATALOG MAPS 2015/CONDITION MAPS-GA/CIT
VProjects-FinalECD Maps/ED1

**Draft Ten Year Plan Projects
2017-2026
Executive Council District 1**

TOWN	PROJECT #	PROJECT DESCRIPTION	TIER	TYP DRAFT INFLATED COST
ALBANY	29597	Shoulder widening and pavement resurfacing to enable installation of centerline rumble strips	TIER 2	\$9,967,548
ALTON	40624	Bridge Rehabilitation for redlist bridge carrying NH 11 over Merrymeeting River (Br No 163/184)	TIER 2	\$2,741,199
ALTON - GILFORD	40634	Planning study to identify Priority Needs from east of Minge Cove Road to east of Ellacoya Park	TIER 2	\$250,000
ANDOVER	40392	US 4 over Blackwater River rehabilitation or replacement.	TIER 2	\$5,543,460
ANDOVER	20650	NH 11 OVER NHRR(ABD) - REPLACE 5-SPAN BRIDGE	TIER 2	\$3,451,199
ASHLAND - BRIDGEWATER	24904	Bridge Rehab of Bridge carrying US 3 NH25 over NHRR and Pemigewasset River (Br No 076/080)	TIER 2	\$18,965,248
BARNSTEAD - ALTON	14121	NH 28 reconstruction from Alton Circle 7 miles southerly to improved section in Barnstead	TIER 2	\$4,374,979
BERLIN	15792	Bridge Replacement-Hillside Avenue over Dead River-Br. #232/066	TIER 5	\$659,451
BRISTOL	40636	Roadway widening and shoulders for bike/ped travel from School St to west of Danforth Brook Rd	TIER 2	\$3,167,701
CANAAN	26704	BRIDGE REPLACEMENT-CLARK POND RD OVER CLARK POND BROOK-BR. #101/152	TIER 5	\$417,666
CANAAN	26703	BRIDGE REPLACEMENT-LASHUA RD OVER MACOMA RIVER-BR. #122/136	TIER 5	\$599,239
CENTER HARBOR - NEW HAMPTON	24579	Bridge Replacement of Redlist Bridge carrying Waukewan Road over Lake Waukewan Inlet Br No 080/040	TIER 4	\$1,458,001
CLAREMONT	27691	NH 12A, bridge rehabilitation carrying NH 12A over Sugar River, Br No 072/127	TIER 3	\$8,424,259
CLAREMONT	28693	MAPLE AVENUE, DISNARD AND BLUFF ELEMENTARY SCHOOL-PED/BIKE IMPROVEMENTS-INFRASTRUCTURE	TIER 5	\$223,213
CLAREMONT	13248	NH 12 & NORTH STREET INTERSECTION RELOCATION {MUPCA AND Demo ID NH039 & NH059}	TIER 5	\$3,976,130
COLEBROOK	40640	Reconstruction of about 2700' of US 3/Main St from South Main Street traffic island to Beaver Brook	TIER 2	\$2,473,581
COLEBROOK	40655	Bridge Rehabilitation-Pleasant Street over Mohawk River-Br. #050/099	TIER 5	\$468,229
COLEBROOK	40652	Bridge Replacement-Bear Rock Road over West Branch (Mohawk River) Br. #167/120	TIER 5	\$686,237
COLEBROOK	40651	Bridge Rehabilitation-Harvey Swell Road over East Branch-Br. #190/109	TIER 5	\$255,212
COLUMBIA	16302	US 3 OVER CONE BROOK - 059/089 - REHABILITATE / REPLACE BRIDGE	TIER 2	\$1,336,526
CONWAY	40018	Reconstruct NH 16 from Olympic Lane east 0.60 miles to Village Lane - multi funded	TIER 2	\$2,104,080
CONWAY	14958	BRIDGE REHABILITATION OVER SACO RIVER - 170/071	TIER 2	\$3,666,878
CONWAY	15864	US 302 OVER CONWAY LAKE OUTLET - REPLACE BRIDGE	TIER 2	\$3,178,560
CONWAY	40638	Roundabout improvements to NH 16 including intersections of NH 16/NH 153 and NH 16/NH 113	TIER 2	\$5,111,042
DANBURY	16303	REHABILITATE BRIDGE CARRYING US 4 OVER NHRR - 156/104	TIER 2	\$2,780,735
DANBURY	40395	US 4 over Smith River bridge rehabilitation or replacement	TIER 2	\$4,288,558
DUMMER	16304A	Widen and Rehabiliate from a point 0.3 miles north of NH Route 110A/Muzzey Hill Road north 1.3 miles	TIER 2	\$2,200,000
DUMMER	15815	Bridge Rehabilitation-Old Route 110 over Upper Ammonoosuc River-Br. #042/043	TIER 5	\$956,841
DUMMER - CAMBRIDGE - ERROL	16304	Widening and rehabilitation where needed from Errol extending south 10 miles	TIER 2	\$3,065,040
EATON	15997	Bridge Replacement-Roberts Rd over Snow Brook-Br. #078/114	TIER 5	\$839,523
ENFIELD	40526	Add shoulders, improve alignment, and remove clear zone obstructions	TIER 2	\$8,217,150
ENFIELD	12967B	Improvements to rail trail crossing (12967 breakout)	TIER 4	\$715,000
ENFIELD	13592	Shaker Blvd over Knox River	TIER 5	\$398,326
FRANCONIA	24497	NH 18, superstructure replacement for bridge carrying NH 18 over Lafayette Brook (Br No 089/099)	TIER 3	\$3,322,086
FRANCONIA-LITTLETON	40514	Pavement joint south of Exit 35 to Pavement joint north of exit 42 includes Exits 35 thru 42	TIER 1	\$29,287,293
FREEDOM	15987	Bridge Replacement-Ossipee Lake Rd over Danforth Bay Outlet-Br. #115/074	TIER 5	\$591,435
GILFORD	26005	US 3 and NH 11 Bypass over US 3 and NH11, Deck Replacement of redlist bridge 114/066	TIER 2	\$1,993,252
GILFORD	21107	Bridge Rehabilitation-Old Lakeshore Road over Gunstock River-Br. #106/099	TIER 5	\$452,635
GILFORD	15890	Bridge Replacement-Belknap Mountain Rd over Gunstock Brook-Br. #184/098	TIER 5	\$62,026
HAVERHILL	16238	Bridge Replace of Redlist Bridge carrying Mill Street over Abd RR & multi-use trail (Br No 215/158)	TIER 4	\$1,209,015
JACKSON	27709	Bridge Replace/Rehab, for Redlist Bridge carrying NH 16 over Ellis River (Br No 144/056)	TIER 2	\$7,582,440
LACONIA	16144	Bridge Rehabilitation Superstructure Replacement, carrying US 3 over NH Railroad (Red List)	TIER 2	\$1,757,290
LACONIA	24181	Bridge removal, carrying Centenary Avenue over NH RR, BR. No. 126/163, redlisted	TIER 4	\$1,708,123
LACONIA	40656	Bridge Replacement-Court Street over Durkee Brook-Br. #113/036	TIER 5	\$936,458
LACONIA	26706	BRIDGE REPLACEMENT-ACADEMY ST OVER DURKEE BROOK-BR. #121/037	TIER 5	\$741,896
LANCASTER	22192	Mount Orne Road over Connecticut River; Mount Orne Covered Bridge #039/105	TIER 4	\$309,600
LANCASTER, NH - GUILDHALL, VT	16155	Bridge Replacement, US 2 over Connecticut River (Roger's Ranger's Bridge)	TIER 2	\$11,076,371
LEBANON	15880	From north of Hardy Hill Rd bridge north 5 miles to south of Exit 20 rehabilitate roadway & bridges	TIER 1	\$20,849,400
LEBANON	29612	Exit 18 / NH 120 improvements	TIER 2	\$4,811,763
LEBANON	25821	Bridge Rehabilitation, for Redlist Bridge carrying Mascoma Street over I-89 (Br No 103/116)	TIER 4	\$5,315,338
LEBANON	13558A	NH 12A Bridge Rehab or Replacement over B&M RR Bridge # 062/117 (MOBRR-221)	TIER 5	\$5,784,979
LEBANON	24222	BRIDGE REHABILITATION NH 120 PARKING LOT, PED OVER NHRR (ABD)-BR. #121/117	TIER 5	\$742,939
LEBANON	24221	BRIDGE REPLACEMENT-TRUES BROOK RD OVER BLOODS BROOK-BR. #066/059	TIER 5	\$1,650,508
LEBANON, NH - HARTFORD, VT	16148	Superstructure Replace & Widening, I-89 NB & SB over Connecticut River (Br No 044/103 & 044/104)	TIER 1	\$37,370,020
LITTLETON, NH - WATERFORD, VT	27711	Deck replacement and painting of Redlist Bridge carrying NH 118 over Connecticut River (109/134)	TIER 3	\$6,597,794
LYME, NH - THETFORD, VT	14460	Bridge Rehab, for Redlist Bridge carrying East Thetford Road over the Conn. River (Br No 053/112)	TIER 4	\$5,794,337
MEREDITH	10430	roadway and intersection improvements from NH 104 to Meredith/Center Harbor townline	TIER 2	\$1,640,100
MILTON	40658	Bridge Replacement-Townhouse Road over Northeast Pond-Br. #168/152	TIER 5	\$1,538,746
MOULTONBOROUGH	40639	Safety improvements from just west of Lake Shore Drive (W) to just east of Lake Shore Drive (E)	TIER 2	\$679,138
NEWPORT	20006	Sand Hill Road over Brook - Br. #154/129 - Bridge Replacement	TIER 4	\$106,502
NEWPORT	16109	Bridge Rehabilitation-Oak St over Sugar River-Br. #103/136	TIER 5	\$1,702,800
NORTHFIELD - TILTON	16147	Bridge Rehabilitation, I-93 NB & SB over Winnepesaukee River and Railroad (Red List)	TIER 1	\$14,283,249
NORTHUMBERLAND	14234	BRIDGE REPLACEMENT OVER ROARING BROOK - 108/114	TIER 5	\$1,681,283
ORFORD	40366	Bridge Replacement is anticipated for the bridge carrying NH Route 25A over Brackett Brook (217/112)	TIER 3	\$3,011,982
OSSIPEE	14749	NH 16/NH 25; Replace three Red List bridges, 137/299, 137/297, 152/268 & Resurface approx 3.2 miles.	TIER 2	\$9,812,416
OSSIPEE	13910	Intersection improvements at NH 41 with NH 16 including NH 25.	TIER 2	\$1,835,522
OSSIPEE	10431	Pavement rehabilitation along NH 16 from NH 28 northerly 3.36 miles.	TIER 2	\$3,397,426
PIERMONT	16193	Bridge Replacement-Barton Road Bridge over Eastman Brook-BR #092/103	TIER 5	\$316,168
RUMNEY	27162	BRIDGE REPLACEMENT-BUFFALO RD OVER BROOK-BR. #093/082	TIER 5	\$526,758
SANBORNTON	16154	Box Culvert Rehabilitation, for Redlist Bridge carrying I-93 NB over Salmon Brook (Br No 127/099)	TIER 1	\$937,221
SANBORNTON	29744	Reconstruct and reclassify Lower Bay Road.	TIER 4	\$1,200,000
SANDWICH	16014	Bridge Rehabilitation-Quaker Whiteface Rd over Whiteface River-Br. #203/138	TIER 5	\$439,548
SHELBURNE	40363	Bridge Rehabilitation of Redlist Bridge carrying US Route 2 over Pea Brook (Br No 049/089)	TIER 2	\$2,292,395
SHELBURNE	40551	Bridge Rehabilitation of the bridge carrying North Road over Androscoggin River (Br No 075/113)	TIER 4	\$5,911,746
SPRINGFIELD	20509	GEORGES MILLS ROAD OVER STAR LAKE OUTLET AT INT. OF FISHER CORNER RD - REPLACE TWIN 5' DIA. CULVERTS	TIER 4	\$785,860
STEWARTSTOWN, NH - CANAAN, VT	15838	Bridge Street Bridge rehabilitation over Connecticut River	TIER 4	\$1,001,000
SUGAR HILL	24218	BRIDGE REHAB-CRANE HILL RD OVER GALE RIVER-BR. #202/128	TIER 5	\$1,012,545
SUNAPEE	15836	Bridge Rehabilitation -Lower Main St over Sugar River-Br. #094/100	TIER 5	\$454,312
SUTTON-NEW LONDON	40511	Pavement joint north of exit 10 to pavement joint at Exit 11. Includes exit 11	TIER 1	\$8,543,260
TAMWORTH	16239	Bridge Replacement or Rehab of bridge carrying NH 113 over Bearcamp River	TIER 3	\$5,029,200
THORNTON	40613	Deck Replacement and Scour Protection for the bridge carrying NH 49 over Mad River Br No 239/152	TIER 3	\$6,269,653
THORNTON	15938	Bridge Rehabilitation-Covered Bridge Rd over Mill Brook-Br. #183/107	TIER 5	\$651,811
TILTON	29358	Silver Lake Road intersection safety improvements	TIER 2	\$220,000
TILTON	29753	Reconstruct and re-classify Calef Hill Road from Clark Road north 1.97 miles to Sanbornton Town Line	TIER 4	\$2,705,161
WENTWORTH	40648	Bridge Replacement-Frescoln Road over Rocky Branch-Br. #108/070	TIER 5	\$846,311
WHITEFIELD	16025	Bridge Rehabilitation-Hazen Rd over Johns River-Br. #159/098	TIER 5	\$186,379
WOLFEBORO	29615	Improvements from NH 109 to Alton town line	TIER 2	\$12,386,519
WOODSTOCK	27713	Bridge Rehab of bridge carrying NH 175 over Pemigewasset River (177/148)	TIER 3	\$5,588,567
EXECUTIVE COUNCIL DISTRICT 1 TOTAL DOLLARS				\$353,901,387



Ten Year Plan Projects
2017-2026 Draft
Executive Council District 2
Colin Van Ostern

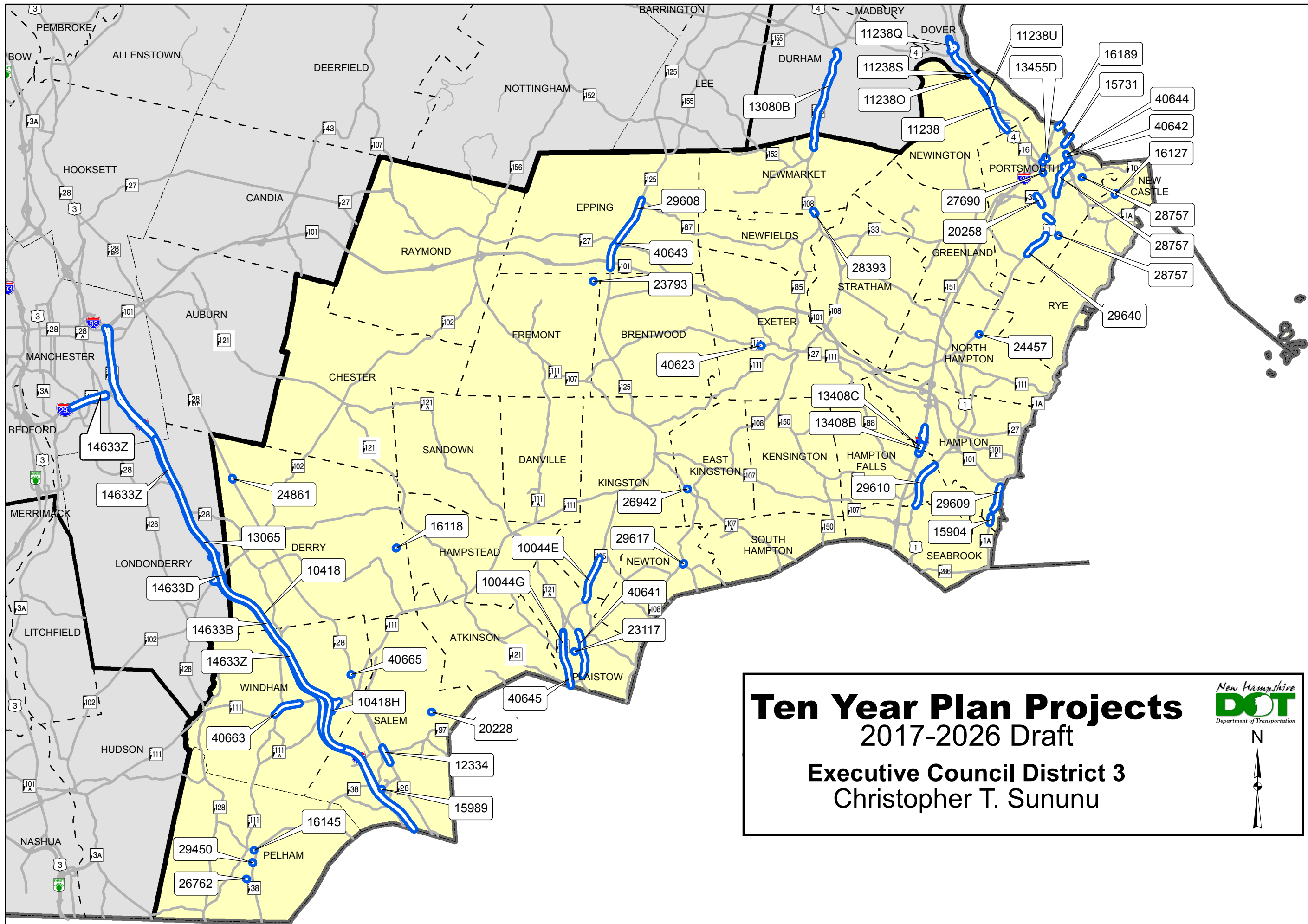


New Hampshire
DOT
Department of Transportation



**Draft Ten Year Plan Projects
2017-2026
Executive Council District 2**

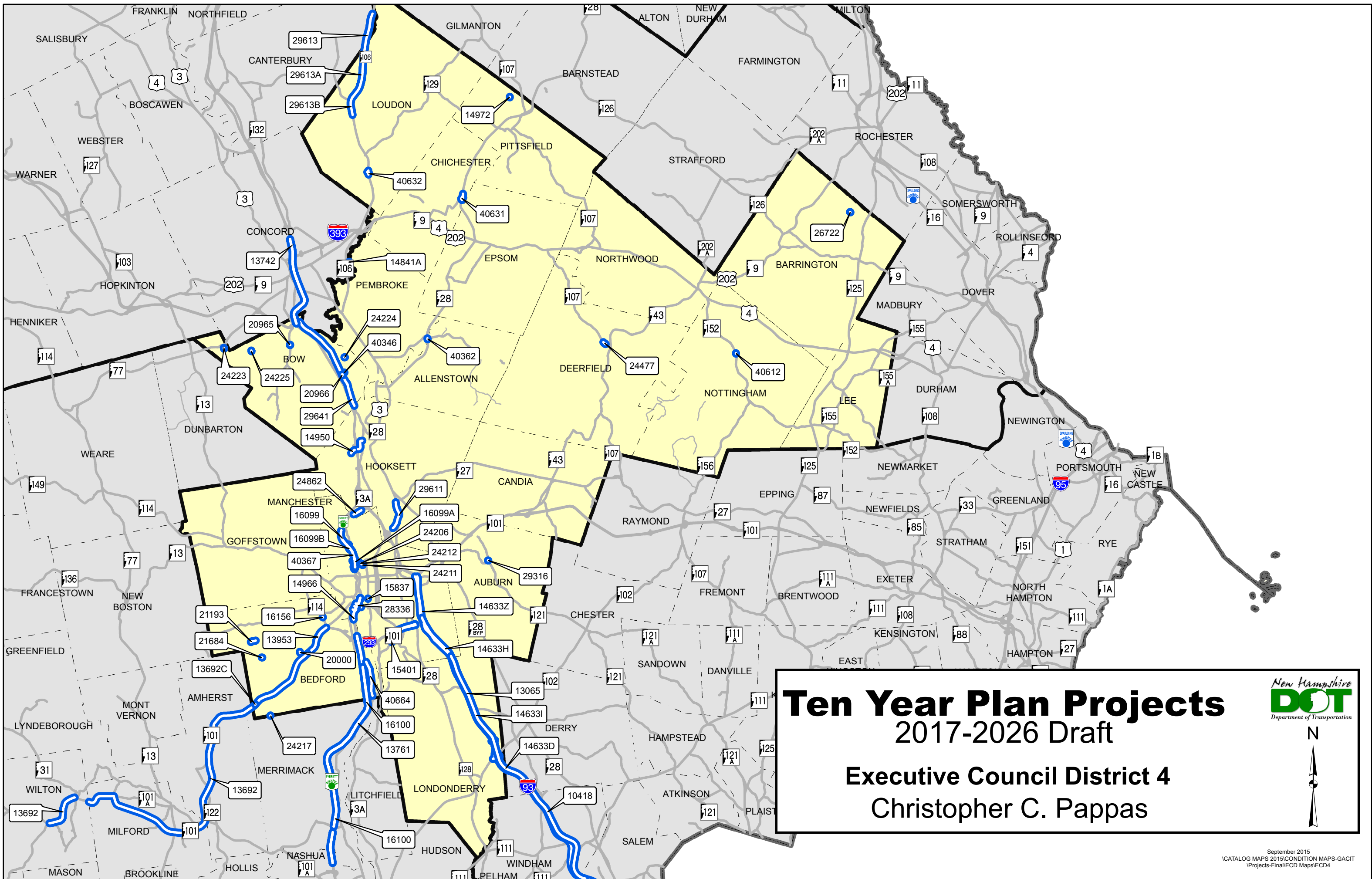
TOWN	PROJECT #	PROJECT DESCRIPTION	TIER	TYP DRAFT INFLATED COST
ACWORTH	16301	Replace RedList Bridge carrying NH 123A over Bowers Brook (113/064)	TIER 3	\$1,816,320
ALSTEAD	20817	NH 123A OVER WARREN BROOK - REPLACE SINGLE SPAN BRIDGE.	TIER 3	\$1,888,441
ALSTEAD	40650	Bridge Rehabilitation-Drewsville Road over Darby Brook-Br. #058/132	TIER 5	\$192,827
ALSTEAD	40649	Bridge Rehabilitation-Hill Road over Darby Brook-Br. #159-134	TIER 5	\$260,883
BARNSTEAD	16020	Bridge Replacement-Hannah Nutter Road over Big River-Br. #149/073	TIER 5	\$807,842
BARNSTEAD - ALTON	14121	NH 28 reconstruction from Alton Circle 7 miles southerly to improved section in Barnstead	TIER 2	\$4,374,979
BELMONT	16203	NH 106 at Seavey Rd - Intersection Safety Improvement through HSIP	TIER 2	\$913,000
BELMONT	40635	Improve intersection safety and congestion	TIER 3	\$700,143
BELMONT	16202	Intersection Safety Improvement through HSIP, NH 140 and South Road and Jamestown Road	TIER 3	\$1,771,000
BELMONT	22872	BRIDGE REHABILITATION-CHURCH ST OVER TIOGA RIVER-BR. #103/072	TIER 5	\$134,091
BOW - CONCORD	13742	I-93 widening from I-89 to between Exit 15 and 16	TIER 1	\$58,863,636
BRADFORD	16106	Bridge Replacement-Breezy Hill Rd over Massasecum River-Br. #170/129	TIER 5	\$877,200
CHARLESTOWN	40667	Reconstruct or Rehabilitate from NH 12A in Southern Charlestown to Almar Street (Approx 2.4 miles)	TIER 2	\$5,788,265
CONCORD	29601	Improvements at I89 exit 2 NB and SB ramps	TIER 3	\$3,491,967
CONCORD	28417	Evaluate existing drainage system on US 202 MP 55.07 to 55.2 (I-393 connector)	TIER 5	\$550,000
CONCORD	15878	Bridge Replacement-Birchdale Rd over Bela Brook-Br. #193/027	TIER 5	\$639,840
CONCORD	15877	Bridge Replacement-Hooksett Turnpike over Bela Brook-Br. #200/015	TIER 5	\$639,840
CONCORD - PEMBROKE	14841A	Bridge Rehabilitation-North Pembroke Rd over Soucook River-Br. #183/156	TIER 5	\$650,000
DOVER	15402	Whittier Street Bridge REPLACEMENT over Cocheco River	TIER 5	\$1,100,000
DOVER-ROCHESTER	29440	Open Road Tolling Conversion at the Dover and Rochester Toll Plazas	TIER 1	\$26,400,000
DOVER-SOMERSWORTH-ROCHESTER	29604	NH Rte 108 - Complete Streets (U-3 alternative) improvements	TIER 2	\$12,890,771
DURHAM	16254	INTERSECTION IMPROVEMENTS AT THE US 4 RAMP INTERSECTION WITH NH 108. (project scope is unknown)	TIER 2	\$829,492
DURHAM	16236	Bridge Replacement, for Bridge carrying US 4 over Bunker Creek (Br No 145/116)	TIER 2	\$5,023,146
DURHAM - NEWMARKET	13080B	Reconstruct Roadway and construct bike shoulders on NH Route 108	TIER 2	\$4,400,000
GILMANTON	16233	BRIDGE REPLACEMENT-STAGE RD OVER NIGHTHAWK HOLLOW BROOK - BR #122/041	TIER 5	\$985,146
GILMANTON	16234	Bridge Replacement-Crystal Lake Rd over Nelson Brook-Br. #174/094	TIER 5	\$774,000
GILMANTON	16232	BRIDGE REPLACEMENT - STAGE RD OVER BROOK BR #106/041	TIER 5	\$692,265
HENNIKER - HOPKINTON	40633	Intersection Improvements	TIER 2	\$1,084,431
HINSDALE NH - BRATTEBORO VT	12210C	Reconstruction of the bridges over the Connecticut River	TIER 3	\$52,804,245
KEENE	28737	JONATHAN M. DANIELS ELEMENTARY SCHOOL-PED/BIKE IMPROVEMENTS-INFRASTRUCTURE	TIER 5	\$95,659
KEENE	40653	Bridge Replacement-George Street over Beaver Brook-Br. #142/072	TIER 5	\$782,650
KEENE	40666	Reconstruction of Winchester Street from NH 101 to Swanzey town line	TIER 5	\$3,957,206
KEENE	10309B	Reconstruction from NH 101 Roundabout north to Pearl St/Island St including Key Rd intersection	TIER 5	\$5,645,079
KEENE	15854	Bridge Replacement-Roxbury St over Beaver Brook-Br. #140/077	TIER 5	\$645,000
LOUDON-CANTERBURY	29613	NH 106 Improvements to enhance traffic operations/safety from Cluff Road to Shaws Road (PE & ROW)	TIER 2	\$2,421,015
LOUDON-CANTERBURY	29613A	NH Rte 106 - Construction of 1.00 mile from Shaker Hill Road to beyond NHMS South Track Entrance	TIER 2	\$2,838,000
LOUDON-CANTERBURY	29613B	NH 106 Roadway Widening for 3.6 miles from Soucook Road, Loudon to Ames Road, Canterbury	TIER 2	\$5,556,634
MADBURY	24226	BRIDGE REPLACEMENT-NUTE RD OVER BELLAMY RIVER-BR. #056/072	TIER 5	\$839,364
MARLOW	40088	NH 10 & NH 123 over Ashuelot River -Repair or Replace Bridge	TIER 3	\$1,392,106
NEWINGTON - DOVER	11238Q	Reconstruct Spaulding Tpk from LBB to Dover Toll Booth & Exit 6 interchange (incl. new soundwalls)	TIER 1	\$49,200,000
NEWINGTON - DOVER	11238	NH 16 WIDEN TURNPIKE INCLUDING LITTLE BAY BRIDGES FROM GOSLING ROAD TO DOVER TOLL.	TIER 1	\$80,000
NEWINGTON - DOVER	11238S	General Sullivan Bridge Rehabilitation	TIER 1	\$31,700,000
NEWINGTON - DOVER	11238O	NH 16 / US 4 SPLDG TPK, Rehabilitate the existing Little Bay Bridges	TIER 1	\$9,874,211
NORTHFIELD	29756	Reconstruct and reclassify Sandogardy Pond Road from NH 132 south 2.24 miles to Canterbury Town Line	TIER 4	\$2,621,280
NORTHFIELD - TILTON	16147	Bridge Rehabilitation, I-93 NB & SB over Winnepesaukee River and Railroad (Red List)	TIER 1	\$14,283,249
ROCHESTER	40647	Intersection Safety Improvements at this 5 way intersection	TIER 5	\$2,312,151
ROXBURY - SULLIVAN	10439	reconstruct shoulders and roadway and redlist bridge 093/061	TIER 2	\$10,184,787
SOMERSWORTH	40646	Intersection safety improvements	TIER 2	\$3,290,670
STRAFFORD	14790	BRIDGE REPLACEMENT	TIER 5	\$324,832
SUTTON-NEW LONDON	40511	Pavement joint north of exit 10 to pavement joint at Exit 11. Includes exit 11	TIER 1	\$8,543,260
WALPOLE - CHARLESTOWN	14747	FROM NORTH WALPOLE RECONST TO NH 12A IN CHARLESTOWN, ADD SHOULDERS, IMPROVE DRAINAGE, RELOCATE RR	TIER 4	\$7,198,549
WALPOLE-CHARLESTOWN	14747A	Break out railroad relocation portion of Walpole-Charlestown, 14747 project	TIER 2	\$11,294,480
WARNER	40512	Pavement joint south of exit 8 to pavement joint north of exit 9 Includes Exits 8 and 9	TIER 1	\$9,857,447
WARNER	40622	Deck Replacement for the Redlist Bridge carrying NH 103 over I-89 NB (Br No 202/136)	TIER 3	\$1,673,611
WARNER	15907	NH 127 OVER WARNER RIVER - BRIDGE REPLACEMENT	TIER 3	\$2,308,252
WARNER - SUTTON	15747	Pavement Rehabilitation from exit 9 to exit 10 (7 miles)	TIER 1	\$17,233,994
EXECUTIVE COUNCIL DISTRICT 2 TOTAL DOLLARS				\$397,497,256



Ten Year Plan Projects
 2017-2026 Draft
 Executive Council District 3
 Christopher T. Sununu

**Draft Ten Year Plan Projects
2017-2026
Executive Council District 3**

TOWN	PROJECT #	PROJECT DESCRIPTION	TIER	TYP DRAFT INFLATED COST
DERRY	16118	Bridge Replacement-Drew Rd over Drew Brook-Br. #167/101-culvert replaced with bridge	TIER 5	\$244,204
DERRY	24861	English Range Road / Scobie Pond Road intersection safety improvements	TIER 2	\$550,000
DERRY / LONDONDERRY	13065	I-93 EXIT 4A - Final Design, ROW & Construction of NEW INTERCHANGE and connecting roadway	TIER 1	\$49,500,000
DURHAM - NEWMARKET	13080B	Reconstruct Roadway and construct bike shoulders on NH Route 108	TIER 2	\$4,400,000
EAST KINGSTON	26942	NH 107A over B&M Railroad & Road, Deck Replacement and Rehabilitation, Br No 061/064	TIER 3	\$3,627,046
EPPING	29608	NH Rte 125 Improvements from NH 27 to NH 87 - 1.7 miles	TIER 2	\$11,583,370
EPPING	40643	Signal coordination improvements to improve congested corridor	TIER 2	\$882,180
EXETER	40623	Bridge Replacement to address Redlist Bridge carrying NH 111A over Little River (Br No 075/078)	TIER 3	\$3,851,948
FREMONT	23793	Bridge Replacement-Martin Rd. over Piscassic River-Br. #155/133	TIER 5	\$589,824
HAMPTON	29609	Engineering study / design for Ocean Blvd improvements	TIER 2	\$283,800
HAMPTON FALLS	29610	Intersection improvements to enhance traffic operations and safety	TIER 2	\$283,800
HAMPTON FALLS - HAMPTON	13408B	I-95 over Taylor River; Bridge replacement	TIER 1	\$8,100,000
HAMPTON FALLS - HAMPTON	13408C	I-95 Taylor River Dam removal/replacement.	TIER 1	\$2,500,000
NEW CASTLE - RYE	16127	Bridge replace, Single Leaf Bascule Bridge, NH 1B over Little Harbor (Red List) Br No 066/071	TIER 3	\$9,456,681
NEWFIELDS-NEWMARKET	28393	Bridge Rehabilitations over BMRR	TIER 2	\$6,338,335
NEWINGTON	11238U	Highway maintenance facility construction between Exit 3 and 4	TIER 1	\$6,050,000
NEWINGTON - DOVER	11238	NH 16 WIDEN TURNPIKE INCLUDING LITTLE BAY BRIDGES FROM GOSLING ROAD TO DOVER TOLL.	TIER 1	\$80,000
NEWINGTON - DOVER	11238O	NH 16 / US 4 SPLDG TPK, Rehabilitate the existing Little Bay Bridges	TIER 1	\$9,874,211
NEWINGTON - DOVER	11238Q	Reconstruct Spaulding Tpk from LBB to Dover Toll Booth & Exit 6 interchange (incl. new soundwalls)	TIER 1	\$49,200,000
NEWINGTON - DOVER	11238S	General Sullivan Bridge Rehabilitation	TIER 1	\$31,700,000
NEWTON	29617	Improvements to Rowe's Corner (Maple Ave, Amesbury Rd)	TIER 3	\$1,278,952
NORTH HAMPTON	24457	Replace bridge carrying US 1 over Boston & Maine RR (Redlist Br No 148/132)	TIER 2	\$6,661,688
PELHAM	16145	MAIN ST OVER BEAVER BROOK - BR REPLACEMENT (BR. NO. 110/090) AND CULV REPLACEMENT (BR. NO. 111/090)	TIER 4	\$2,343,487
PELHAM	26762	BRIDGE REPLACEMENT-WILLOW ST OVER BEAVER BROOK-BR. #105/069	TIER 5	\$2,531,257
PELHAM	29450	BRIDGE REHABILITATION-OLD BRIDGE ST OVER BEAVER BROOK-BR. #109/081	TIER 5	\$1,106,191
PLAISTOW	10044G	RECONSTRUCT NH 125, from EAST ROAD to OLD ROAD	TIER 2	\$4,290,000
PLAISTOW	23117	Bridge Replacement-Westville Road over Little River-Br. #122/072	TIER 5	\$928,800
PLAISTOW	40641	Traffic Calming and Safety Improvements	TIER 3	\$1,260,257
PLAISTOW	40645	Signal coordination and control along corridor from Mass S/L to Old County Road	TIER 2	\$1,165,322
PLAISTOW - KINGSTON	10044E	Reconstruct 1.8 miles of NH 125.	TIER 2	\$29,285,118
PORTSMOUTH	13455D	US 1 Bypass: Replace Woodbury Avenue and Stark Street bridges over Bypass	TIER 4	\$7,860,534
PORTSMOUTH	20258	Const. new sidewalk and striped bicycle shoulders and associated drainage along Peverly Hill Road.	TIER 5	\$441,393
PORTSMOUTH	27690	Culvert Replacement, US 1 By-Pass over Hodgson Brook Br No 192/106	TIER 2	\$3,858,772
PORTSMOUTH	28757	Bicycle lanes on Lafayette Road and Middle Street.	TIER 5	\$85,214
PORTSMOUTH	29640	US Rte 1 Improvements (1 mi.) from Constitution Dr to Wilson Rd and from Ocean Rd to White Cedar Dr	TIER 2	\$8,992,162
PORTSMOUTH	40642	Complete Streets improvements on Maplewood Avenue from Congress Street to Vaughan Street	TIER 5	\$819,166
PORTSMOUTH	40644	Railroad crossing upgrade between Vaughan and Deer Streets	TIER 5	\$997,116
PORTSMOUTH, NH - KITTERY, ME	15731	Bridge Replacement, US 1 Bypass over Piscataqua River (Sarah Mildred Long Bridge) (Red List)	TIER 2	\$50,311,239
PORTSMOUTH, NH - KITTERY, ME	16189	REHABILITATION OF BRIDGE OVER PISCATAQUA RIVER (HIGH LEVEL BRIDGE)	TIER 1	\$7,200,000
SALEM	12334	RECONSTRUCT DEPOT INTERSECTON NH 28 (BROADWAY) AND NH 97 (MAIN STREET) ADD TURN LANES ON NH 28 MUPCA	TIER 5	\$2,928,816
SALEM	15989	BRIDGE REPLACEMENT- SOUTH POLICY ST OVER PORCUPINE BROOK - BR #083/062	TIER 5	\$673,935
SALEM	20228	BRIDGE REPLACEMENT - BLUFF ST EXT OVER WIDOW HARRIS BROOK - BR. #116/116	TIER 5	\$734,422
SALEM TO MANCHESTER	10418	PROGRAMMATIC MITIGATION (CTAP, NHDES Land Protection Program) (PE & ROW Only)	TIER 1	\$500,000
SALEM TO MANCHESTER	10418H	I-93 - EXIT 3 PARK & RIDE @ (Windham) (CMAQ Program) [Part of 04-33CM]	TIER 3	\$2,200,000
SALEM TO MANCHESTER	14633B	NB & SB Mainline, Weigh Station to Kendall Pond Rd (Windham & Derry)	TIER 1	\$40,948,626
SALEM TO MANCHESTER	14633D	Exit 4 Interchange, NB & SB Mainline & NH 102 approach work	TIER 1	\$70,405,164
SALEM TO MANCHESTER	14633Z	Corridor Smart Work Zone	TIER 1	\$349,166
SEABROOK-HAMPTON	15904	REMOVAL OF LEAD BASED PAINT, REHAB & RECOAT STEEL STRINGERS OVER HAMPTON RIVER - [BRPPI*6601]	TIER 2	\$8,232,766
WINDHAM	40663	NH 111 Corridor Engineering Study from Wall St intersection to Lowell Rd / Hardwood Rd intersection	TIER 2	\$332,479
WINDHAM	40665	Intersection Improvements	TIER 2	\$252,892
EXECUTIVE COUNCIL DISTRICT 3 TOTAL DOLLARS				\$458,070,333



Ten Year Plan Projects
 2017-2026 Draft

Executive Council District 4
 Christopher C. Pappas



Draft Ten Year Plan Projects
2017-2026
Executive Council District 4

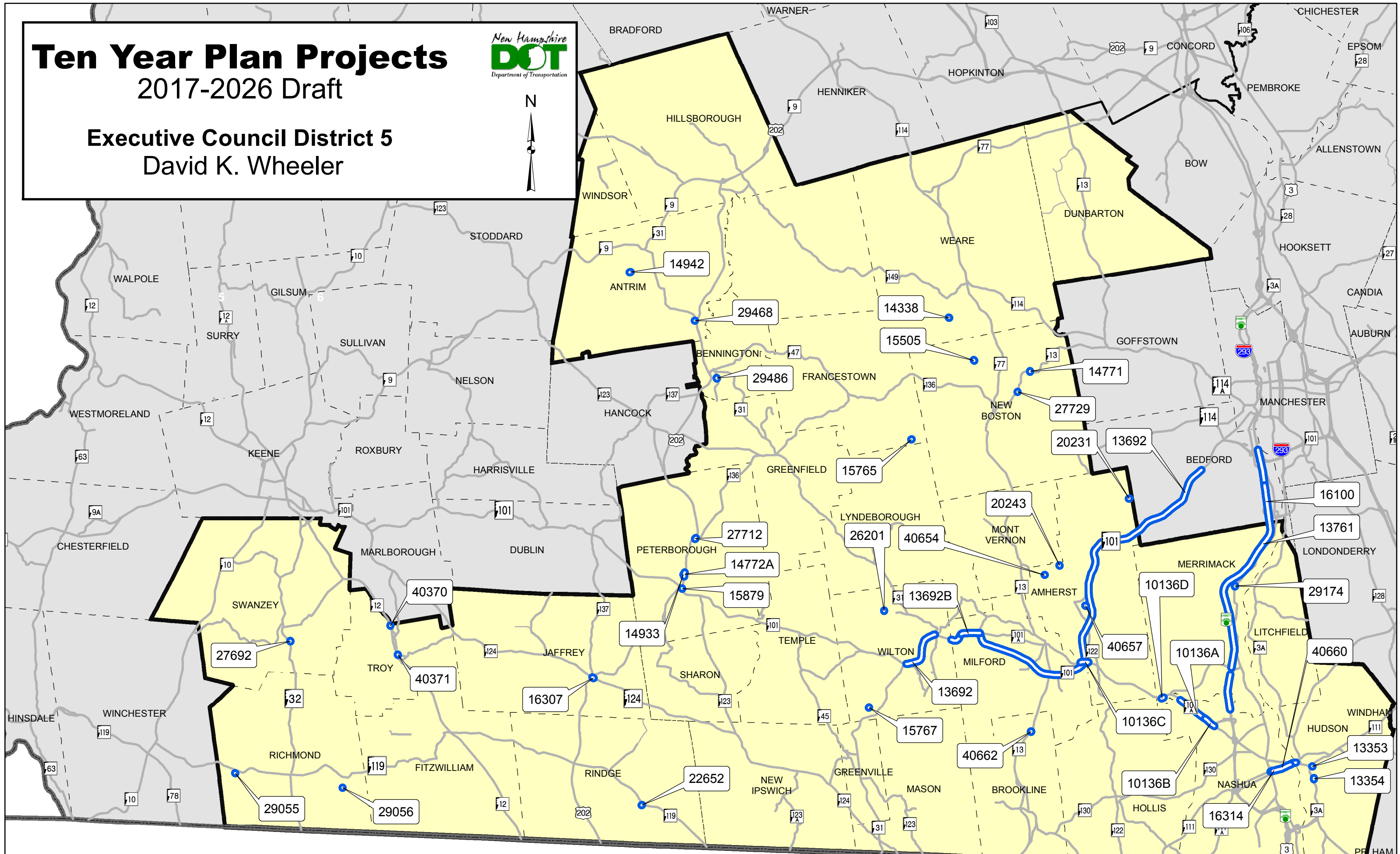
TOWN	PROJECT #	PROJECT DESCRIPTION	TIER	TYP DRAFT INFLATED COST
ALLENSTOWN	40362	Bridge Rehabilitation, Redlisted Bridge carrying NH 28 over Suncook River (Br No 107/098)	TIER 2	\$2,964,192
AUBURN	29316	BRIDGE REHABILITATION-GRIFFIN MILL RD OVER MAPLE FALLS BROOK-BR. #095/127	TIER 5	\$351,172
BARRINGTON	26722	BRIDGE REHABILITATION-GREENHILL RD OVER ISINGLASS RIVER-BR. #109/162	TIER 5	\$351,543
BEDFORD	13692C	Bridge Rehab or Replacement of br no 090/065 carrying NH 101 over Pulpit Brook	TIER 2	\$2,434,360
BEDFORD	13953	Widen NH 101 to 5 lanes from NH 114 to Wallace Road	TIER 2	\$14,531,000
BEDFORD	16156	Culvert Slipline/Rehab for Redlist Bridge carrying NH 114 over Bowman Brook (Br No 151/151)	TIER 2	\$1,757,800
BEDFORD	20000	Bridge Rehabilitation - Wallace Road over Riddle Brook, Br. #130/117	TIER 5	\$270,000
BEDFORD	21193	Bridge Replacement-Cider Mill Rd over McQuade Brook-Br. #079/128	TIER 5	\$438,600
BEDFORD	21684	Bridge Replacement-Catesby Lane over McQuade Brook-Br. #102/098 (New)	TIER 5	\$659,463
BEDFORD	24217	BRIDGE REPLACEMENT-BEALS RD OVER BABOOSIC BROOK-BR. #105-055	TIER 5	\$984,611
BEDFORD	40664	US 3 Widening from Hawthorne Drive North to Manchester Airport Access Road	TIER 2	\$6,000,165
BEDFORD - MERRIMACK	16100	Improvement to Bedford Mainline Toll Plaza to Institute Open Road Tolling (TPK Capital Program)	TIER 1	\$8,590,000
BOW	20965	Knox Road/White Rock Hill Intersection-Reconstruction	TIER 4	\$370,000
BOW	20966	Reconstruction-Dunklee Road Intersection/3A	TIER 3	\$1,000,000
BOW	24223	BRIDGE REPLACEMENT-PAGE RD OVER BELA BROOK-BR. #065/140	TIER 5	\$1,103,694
BOW	24224	BRIDGE REPLACEMENT-RIVER RD OVER BOW BOG BROOK-BR. #184/127	TIER 5	\$1,228,172
BOW	24225	BRIDGE REPLACEMENT-BIRCHDALE RD OVER WHITE BROOK-BR. #092/136	TIER 5	\$771,949
BOW	29641	NH Rte 3A Corridor safety improvements	TIER 3	\$4,865,519
BOW	40346	Bridge Rehabilitation-Dunklee Road over Bow Bog Brook-Br. #182/113	TIER 5	\$480,200
BOW - CONCORD	13742	I-93 widening from I-89 to between Exit 15 and 16	TIER 1	\$58,863,636
CHICHESTER	40631	Intersection Improvements	TIER 2	\$1,680,342
CONCORD - PEMBROKE	14841A	Bridge Rehabilitation-North Pembroke Rd over Soucook River-Br. #183/156	TIER 5	\$650,000
DEERFIELD	24477	NH 107 over Freese's Pond - Replace Bridge Number 137/116.	TIER 3	\$1,328,834
DERRY / LONDONDERRY	13065	I-93 EXIT 4A - Final Design, ROW & Construction of NEW INTERCHANGE and connecting roadway	TIER 1	\$49,500,000
HOOKSETT	14950	RECONSTRUCT INTERSECTION AT NH 3A AND HACKETT HILL ROAD	TIER 4	\$1,458,520
HOOKSETT	24862	RECONSTRUCT AND WIDEN NH 3A FROM COMMERCE ROAD NORTH TO GOONAN ROAD	TIER 2	\$1,200,222
HOOKSETT	29611	Reconstruction and widening from NH 27 / Whitehall Rd / Martin's Ferry Rd to W Alice Ave / Alice Ave	TIER 2	\$18,046,309
LOUDON	40632	Intersection Improvements	TIER 2	\$1,400,285
LOUDON-CANTERBURY	29613	NH 106 Improvements to enhance traffic operations/safety from Cluff Road to Shaws Road (PE & ROW)	TIER 2	\$2,421,015
LOUDON-CANTERBURY	29613A	NH Rte 106 - Construction of 1.00 mile from Shaker Hill Road to beyond NHMS South Track Entrance	TIER 2	\$2,838,000
LOUDON-CANTERBURY	29613B	NH 106 Roadway Widening for 3.6 miles from Soucook Road, Loudon to Ames Road, Canterbury	TIER 2	\$5,556,634
MANCHESTER	14966	Replace or rehabilitate 5 red list bridges. Add 3rd SB lane and replace median rail with SS barrier.	TIER 1	\$3,720,000
MANCHESTER	15401	BRIDGE REPLACEMENT OVER B&M RR BRG#188/092	TIER 5	\$1,000,000
MANCHESTER	15837	Bridge Rehabilitation-US 3 (Elm St) over B&MRR-Br. #144/075	TIER 5	\$800,000
MANCHESTER	16099	PRELIMINARY ENGINEERING STUDY FOR RECONSTRUCTION OF THE F.E. EEVERETT TURNPIKE AT EXITS 6 AND 7	TIER 1	\$7,000,000
MANCHESTER	16099A	Reconstruct and widen of Exit 6 (Amoskeag) in Manchester.	TIER 1	\$72,300,000
MANCHESTER	16099B	Reconstruct Exit 7	TIER 1	\$18,600,000
MANCHESTER	24206	BRIDGE REHAB-SALMON ST WB OVER RD, BMRR, MERRIMACK RIVER, RAMP-BR. #106/072	TIER 5	\$634,216
MANCHESTER	24211	BRIDGE REHAB-RAMP E (CANAL STREET) OVER BMRR-BR #107/071	TIER 5	\$546,798
MANCHESTER	24212	SALMON ST EB OVER RD, BMRR, MERRIMACK RIVER, RAMP-BR #107/072	TIER 5	\$791,646
MANCHESTER	28336	BRIDGE REHABILITATION-QUEEN CITY BR. OVER I-293, BMRR & MERRIMACK RIVER-BR. #151/065 (MOBRR)	TIER 5	\$7,536,542
MANCHESTER	40367	Provide Scour Protection for the I-293 NB & SB over Black Brook Bridges	TIER 1	\$500,000
NASHUA-MERRIMACK-BEDFORD	13761	F.E.E.Turnpike widening of 2-lane sections from Exit 8 in Nashua to I-293 interchange in Bedford	TIER 1	\$67,800,000
NOTTINGHAM	40612	Bridge Rehab or Replace of the redlist bridge carrying NH 152 over North River (Br No 141/127)	TIER 3	\$1,444,175
PITTSFIELD	14972	BRIDGE REPLACEMENT OVER KELLY BROOK	TIER 5	\$325,000
SALEM TO MANCHESTER	10418	PROGRAMMATIC MITIGATION (CTAP, NHDES Land Protection Program) (PE & ROW Only)	TIER 1	\$500,000
SALEM TO MANCHESTER	14633D	Exit 4 Interchange, NB & SB Mainline & NH 102 approach work	TIER 1	\$70,405,164
SALEM TO MANCHESTER	14633H	I-93 NB & SB mainline reconstruction, Exit 5 to I-293 split (Londonderry & Manchester)	TIER 1	\$38,613,989
SALEM TO MANCHESTER	14633I	NB & SB mainline between Exits 4 and 5 (Londonderry)	TIER 1	\$33,070,164
SALEM TO MANCHESTER	14633Z	Corridor Smart Work Zone	TIER 1	\$349,166
WILTON - MILFORD - AMHERST - BEDFORD	13692	PE and ROW for corridor improvements from NH 31 in Wilton to Wallace Rd in Bedford	TIER 2	\$9,517,966
EXECUTIVE COUNCIL DISTRICT 4 TOTAL DOLLARS				\$529,551,063

Ten Year Plan Projects

2017-2026 Draft



Executive Council District 5
David K. Wheeler



**Draft Ten Year Plan Projects
2017-2026
Executive Council District 5**

TOWN	PROJECT #	PROJECT DESCRIPTION	TIER	TYP DRAFT INFLATED COST
AMHERST	10136C	Reconstruction of EB ramps and installation of signals at NH 101 and NH 101A	TIER 2	\$2,573,098
AMHERST	20231	Bridge Replacement-Horace Greeley Rd over Pulpit Brook-Br.#060/158	TIER 5	\$679,405
AMHERST	20243	Bridge Replacement-New Boston Rd over Beaver Brook-Br. #109/090	TIER 5	\$670,965
AMHERST	40654	Bridge Replacement-Mont Vernon Road over Ceasars Brook-Br. #112/071	TIER 5	\$1,071,074
AMHERST	40657	Bridge Replacement-Thornton Ferry Road over Beaver Brook-Br. #145/106	TIER 5	\$1,993,252
ANTRIM	14942	BRIDGE REPLACEMENT OVER BROOK - 117/093 (Red List)	TIER 5	\$257,526
ANTRIM	29468	Bridge Replacement-West Street over Great Brook-Br. #173/075	TIER 5	\$370,000
BEDFORD - MERRIMACK	16100	Improvement to Bedford Mainline Toll Plaza to Institute Open Road Tolling (TPK Capital Program)	TIER 1	\$8,590,000
BENNINGTON	29486	S. Bennington Rd over Russell Brook Bridge Rehab or Replacement	TIER 4	\$905,113
BROOKLINE	40662	Construct southbound left turn lane onto Old Milford Rd	TIER 2	\$289,019
FRANCESTOWN	15765	Bridge Replacement-So. New Boston Rd over So. Br. Piscataquog River; Br. #149/058	TIER 5	\$1,099,106
HUDSON	13353	BRIDGE REHABILITATION OVER HADLEY BROOK - 114/083	TIER 5	\$100,000
HUDSON	13354	Bridge Rehabilitation & Widening-County Road over Second Brook-Br. #126/083	TIER 5	\$165,120
JAFFREY	16307	RECONFIGURE "DOG-LEG" INTERSECTION OF US 202, NH 124, AND NH 137	TIER 2	\$8,799,560
MERRIMACK	10136D	Widen 101A from Boston Post Rd to Cont. Blvd & safety impr. at Craftsman Lane / Boston Post Rd	TIER 2	\$6,562,740
MERRIMACK	29174	BRIDGE REPLACEMENT-US 3 OVER BABOOSIC BROOK-BR. # 118/135	TIER 5	\$2,600,640
MILFORD	13692B	Safety improvements from Wilton Road to NH 101 / Elm Street intersection	TIER 2	\$2,639,840
NASHUA	10136A	Widening of NH 101A from Sunapee Street to Blackstone Drive	TIER 5	\$10,427,001
NASHUA	10136B	Phase II, Widening and improvements from Somerset Pkwy to Sunapee St & Blackstone Dr to Celina Ave	TIER 5	\$13,689,147
NASHUA	16314	Construct a multi-lane roundabout at the intersection of East Hollis St, Bridge St, and Canal St	TIER 5	\$4,327,647
NASHUA	40660	Improvements along East Hollis Street from Main Street east to Proposed Roundabout	TIER 5	\$5,111,042
NASHUA-MERRIMACK-BEDFORD	13761	F.E.E.Turnpike widening of 2-lane sections from Exit 8 in Nashua to I-293 interchange in Bedford	TIER 1	\$67,800,000
NEW BOSTON	14771	Bridge Replacement Gregg Mill Rd over South Branch Piscataquog River - Br. #132/138	TIER 5	\$1,029,009
NEW BOSTON	15505	Bridge Replacement-Tucker Mill Road over Mid Br. Piscataquog-Br. #087/150	TIER 5	\$694,618
NEW BOSTON	27729	Culvert Replacement for Redlist Bridge carrying NH 13 over Cochrane Brook (Br No 122/120)	TIER 3	\$1,888,837
PETERBOROUGH	14772A	RECONSTRUCT US ROUTE 202 @ MAIN STREET INTERSECTION INCLUDING BOULDER RETAINING WALL STABILIZATION	TIER 2	\$2,200,000
PETERBOROUGH	14933	MAIN STREET BRIDGE REPLACEMENT OVER CONTOOCCOOK RIVER - 092/089 (Red List)	TIER 5	\$4,985,200
PETERBOROUGH	15879	Bridge Replacement and Widening for TCP, US 202 & NH 101 over Contoocook River (Red LIST)	TIER 2	\$4,913,437
PETERBOROUGH	27712	Bridge replacement of bridge carrying US 202 and NH 123 over Contoocook River (108/116)	TIER 2	\$8,528,347
RICHMOND	29055	BRIDGE REPLACEMENT-WHIPPLE HILL RD OVER ROARING BROOK-BR. #065/083	TIER 5	\$1,525,601
RICHMOND	29056	BRIDGE REHAB-TULLY BROOK RD OVER TULLY BROOK-BR. #155/066	TIER 5	\$760,873
RINDGE	22652	BRIDGE REPLACEMENT-WELLINGTON ROAD OVER CONVERSEVILLE BROOK-BR. #154/069	TIER 5	\$802,346
SWANZEY	27692	Bridge Replacement, bridge carrying NH 32 over Martin Brook, 149/072	TIER 3	\$2,135,820
TROY	40370	Bridge Replacement of bridge carrying NH 12 over S Branch Ashuelot River (Br No 089/114)	TIER 2	\$4,977,548
TROY	40371	Bridge Replacement of the bridge (Br No 096/091) carrying NH Route 12 over NHRR (ABD)	TIER 2	\$6,159,521
WEARE	14338	Bridge Replacement-Lull Rd over Peacock Brook - Br. #082/145	TIER 5	\$295,000
WILTON	15767	Bridge Rehabilitation-King Brook Rd over King Brook-Br. #074/060	TIER 5	\$300,000
WILTON	26201	BRIDGE REPLACEMENT-STAGE COACH RD OVER BURTON POND-BR. #086/142	TIER 5	\$243,303
WILTON - MILFORD - AMHERST - BEDFORD	13692	PE and ROW for corridor improvements from NH 31 in Wilton to Wallace Rd in Bedford	TIER 2	\$9,517,966
EXECUTIVE COUNCIL DISTRICT 5 TOTAL DOLLARS				\$191,678,721

Proposed Paving

Calendar Years 2016-2018 DRAFT

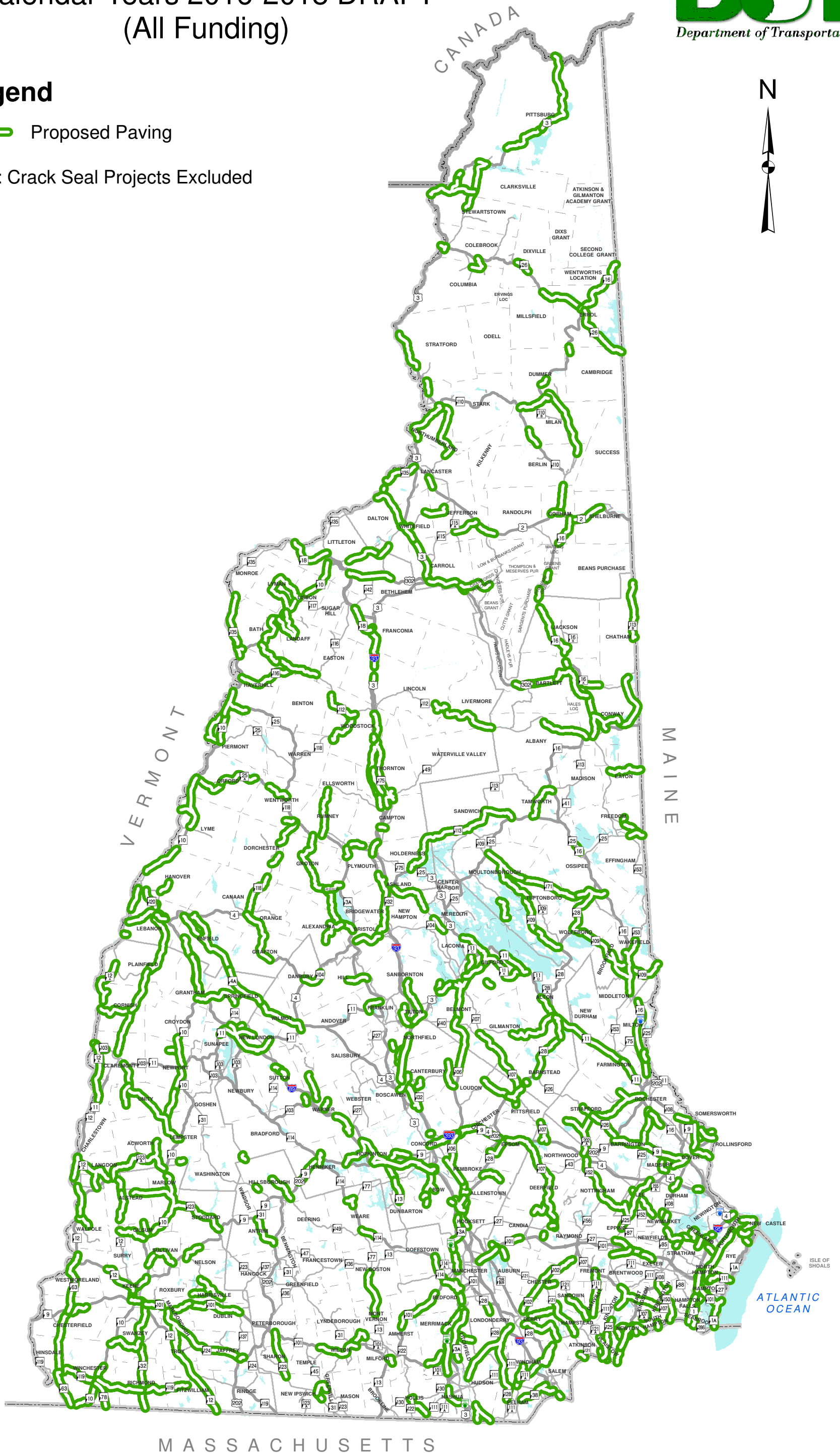
(All Funding)



Legend

 Proposed Paving

Note: Crack Seal Projects Excluded



Proposed Paving by Town - Calendar Years 2016-2018 DRAFT (All Funding)

EC District	Town	Year	Paving ID	Route/Road	Miles	Tier	Strategy	Funding Source
2	Acworth	2016	16415	NH 123A	7.6	3	Roughness	TIFIA (SB367)
2	Acworth	2016	16416	River Rd	2.2	4	Roughness	TIFIA (SB367)
1	Albany	2017	17308	NH 112	5.5	3	Maintenance	Betterment
1	Alexandria	2017	17217	West Shore Rd	1.6	4	Maintenance	TIFIA (SB367)
1	Alexandria	2018	18206	Cass Mill Rd/Fowler River Rd	3.5	4	Roughness	TIFIA (SB367)
1	Alexandria	2018	18208	Fowler River Rd	0.7	4	Roughness	TIFIA (SB367)
4	Allenstown	2016	16511	Pleasant St/Main St	0.7	4	Maintenance	TIFIA (SB367)
4	Allenstown	2016	16513	School St	0.5	2	Maintenance	Betterment
4	Allenstown	2016	16514	Deerfield Rd	2.8	4	Maintenance	TIFIA (SB367)
2	Alstead	2016	16407	NH 123	2.3	3	Maintenance	Betterment
2	Alstead	2016	16415	NH 123A	0.4	3	Roughness	TIFIA (SB367)
2	Alstead	2017	17411	NH 12A	1.9	3	Maintenance	Betterment
2	Alstead	2018	18403	NH 12A	0.8	3	Maintenance	TIFIA (SB367)
2	Alstead	2018	18407	NH 12A	3.8	3	Roughness	TIFIA (SB367)
1	Alton	2016	16309	NH 11	3.4	2	Maintenance	Betterment
1	Alton	2016	16310	NH 28	1.6	2	Maintenance	Betterment
1	Alton	2016	16311	NH 11A	6.4	3	Maintenance	Betterment
1	Alton	2017	17302	NH 11	2.0	2	Preservation	Federal
1	Alton	2017	17305	NH 11	2.5	2	Maintenance	Betterment
1	Alton	2017	17307	NH 140	4.2	3	Maintenance	Betterment
1	Alton	2018	18327	NH 11/NH 28	1.0	2	Maintenance	Betterment
1	Alton	2018	18328	NH 28	2.6	2	Maintenance	Betterment
5	Amherst	2016	16520	NH 101	3.4	2	Maintenance	Betterment
1	Andover	2017	17216	NH 4A	1.7	3	Maintenance	TIFIA (SB367)
5	Antrim	2018	18401	NH 31	4.3	3	Maintenance	TIFIA (SB367)
1	Ashland	2017	17309	NH 132/Main St	0.2	3	Maintenance	TIFIA (SB367)
1	Ashland	2017	17309	Winona Rd	0.6	4	Maintenance	TIFIA (SB367)
3	Atkinson	2016	16612	North Broadway/Sawyer Ave	0.8	4	Maintenance	TIFIA (SB367)
4	Auburn	2016	16507	Hooksett Rd	1.1	4	Maintenance	TIFIA (SB367)
4	Auburn	2016	16508	Hooksett Rd	0.7	4	Maintenance	TIFIA (SB367)
4	Auburn	2017	17501	NH 101 W	3.1	1	Preservation	Federal
2	Barnstead	2016	16303	NH 107	2.4	3	Maintenance	TIFIA (SB367)
2	Barnstead	2016	16310	NH 28	1.5	2	Maintenance	Betterment
2	Barnstead	2017	17317	Parade Hill Rd	0.2	4	Roughness	TIFIA (SB367)
2	Barnstead	2018	18337	NH 28	2.6	2	Preservation	Federal
4	Barrington	2016	16615	NH 9	2.3	3	Maintenance	TIFIA (SB367)
4	Barrington	2016	16618	NH 202A	0.6	3	Maintenance	Betterment
4	Barrington	2016	16632	NH 125	1.6	2	Preservation	Betterment
4	Barrington	2017	17604	NH 126	1.8	3	Preservation	Betterment
4	Barrington	2017	17615	NH 9	3.1	3	Maintenance	Betterment
1	Bartlett	2017	17117	US 302	3.3	2	Maintenance	Federal
1	Bartlett	2018	18102	West Side Rd	4.0	3	Maintenance	TIFIA (SB367)
1	Bartlett	2018	18110	Hurricane Mountain Rd	2.0	4	Roughness	TIFIA (SB367)
1	Bartlett	2018	18120	NH 16	0.1	2	Maintenance	Federal
1	Bartlett	2018	18121	US 302	2.2	2	Maintenance	Federal
1	Bartlett	2018	18122	US 302	1.1	2	Maintenance	Federal
1	Bartlett	2018	18123	NH 16	0.5	2	Maintenance	Federal
1	Bath	2016	16111	US 302	4.9	2	Maintenance	Betterment
1	Bath	2017	17214	NH 112	1.2	3	Maintenance	Betterment
1	Bath	2017	17215	NH 135	2.7	3	Maintenance	TIFIA (SB367)
1	Bath	2017	17221	NH 135	2.0	3	Roughness	TIFIA (SB367)
1	Bath	2018	18201	NH 112	2.9	3	Maintenance	TIFIA (SB367)
4	Bedford	2016	16520	NH 101	3.4	2	Maintenance	Betterment
4	Bedford	2016	16521	NH 114	1.7	2	Maintenance	Betterment
4	Bedford	2016	16537	US 3	1.1	2	Preservation	Betterment
4	Bedford	2018	18530	I-93	10.7	1	Preservation	Federal
4	Bedford	2018	18530	NH 101	0.2	2	Preservation	Federal
2	Belmont	2016	16325	US 3	0.7	2	Maintenance	Federal
2	Belmont	2016	16328	NH 106	4.0	2	Rehabilitation	Federal
2	Belmont	2018	18331	US 3	1.6	2	Maintenance	Federal
2	Belmont	2018	18332	NH 106	2.5	2	Maintenance	Federal
1	Benton	2016	16212	NH 116	1.0	3	Maintenance	Betterment
1	Berlin	2016	16123	East Milan Rd	1.4	4	Roughness	TIFIA (SB367)
1	Bethlehem	2016	16109	NH 116	1.5	3	Maintenance	Betterment
1	Bethlehem	2017	17112	NH 116	2.8	3	Preservation	Betterment
1	Bethlehem	2017	17115	US 302	5.8	2	Maintenance	Federal
4	Bow	2016	16516	Woodhill Rd/South St	5.1	4	Maintenance	TIFIA (SB367)
4	Bow	2016	16517	Bow Bog Rd	1.0	4	Maintenance	TIFIA (SB367)
4	Bow	2016	16529	I-89	1.2	1	Rehabilitation	Federal
4	Bow	2017	17502	I-89 & Exit Ramps	2.5	1	Preservation	Federal
4	Bow	2018	18506	Dunbarton Center Rd	0.6	4	Maintenance	TIFIA (SB367)
4	Bow	2018	18507	Bow Bog Rd	0.3	4	Maintenance	TIFIA (SB367)
3	Brentwood	2016	15601	NH 27	1.3	3	Maintenance	Betterment

Proposed Paving by Town - Calendar Years 2016-2018 DRAFT (All Funding)

EC District	Town	Year	Paving ID	Route/Road	Miles	Tier	Strategy	Funding Source
3	Brentwood	2017	17627	North Rd	2.5	4	Maintenance	TIFIA (SB367)
1	Bridgewater	2016	16305	River Rd	6.1	4	Maintenance	TIFIA (SB367)
1	Bridgewater	2016	16329	John Jenness Rd	0.4	4	Maintenance	Betterment
1	Bristol	2016	16305	River Rd	2.4	4	Maintenance	TIFIA (SB367)
1	Bristol	2017	17217	West Shore Rd	3.1	4	Maintenance	TIFIA (SB367)
1	Bristol	2018	18207	Cardigan Mountain Rd	0.4	4	Roughness	TIFIA (SB367)
1	Bristol	2018	18214	NH 104	3.6	2	Preservation	Federal
1	Brookfield	2018	18305	NH 109	1.2	3	Maintenance	TIFIA (SB367)
1	Brookfield	2018	18305	NH 109	3.8	3	Maintenance	Betterment
1	Brookfield	2018	18310	Governors Rd	2.1	4	Maintenance	TIFIA (SB367)
1	Brookfield	2018	18311	Lyford Rd	1.1	4	Maintenance	TIFIA (SB367)
1	Cambridge	2017	17107	NH 16	0.8	2	Preservation	Federal
1	Cambridge	2018	18109	NH 26	2.0	2	Roughness	TIFIA (SB367)
1	Campton	2016	16315	NH 175	0.6	3	Maintenance	Betterment
1	Campton	2016	16317	Owl St	1.8	4	Roughness	TIFIA (SB367)
1	Campton	2016	16318	Osgood St	0.1	4	Roughness	TIFIA (SB367)
1	Campton	2016	16319	Old Waterville Rd	0.2	4	Roughness	TIFIA (SB367)
1	Campton	2016	16320	Blair Rd	0.7	4	Roughness	TIFIA (SB367)
1	Campton	2016	16322	Mad River Rd	0.3	4	Roughness	TIFIA (SB367)
1	Campton	2018	18322	US 3	1.0	2	Maintenance	Betterment
1	Canaan	2016	16201	NH 118	5.8	3	Maintenance	TIFIA (SB367)
1	Canaan	2018	18213	US 4	1.0	2	Maintenance	Betterment
4	Candia	2016	16524	Depot Rd	0.4	4	Roughness	TIFIA (SB367)
4	Candia	2018	18505	Old Candia Rd	1.0	4	Maintenance	TIFIA (SB367)
2	Canterbury	2016	16526	I-93	9.6	1	Preservation	Federal
2	Canterbury	2017	17318	Kimball Pond Rd	1.1	4	Roughness	TIFIA (SB367)
2	Canterbury	2017	17321	Shaker Rd	2.4	4	Roughness	TIFIA (SB367)
2	Canterbury	2017	17507	West Rd	1.9	4	Preservation	Betterment
2	Canterbury	2017	17523	West Rd	0.6	4	Roughness	TIFIA (SB367)
2	Canterbury	2018	18332	NH 106	1.8	2	Maintenance	Federal
2	Canterbury	2018	18528	I-93	5.3	1	Preservation	Federal
1	Carroll	2016	16102	US 3	1.8	2	Maintenance	Betterment
1	Carroll	2016	16103	US 3	1.6	2	Maintenance	Betterment
1	Carroll	2016	16104	US 3	2.6	2	Maintenance	Betterment
1	Carroll	2017	17104	US 302	1.5	2	Preservation	Federal
1	Carroll	2018	18106	Base Station Rd	1.3	4	Maintenance	TIFIA (SB367)
1	Carroll	2018	18126	US 302	3.8	2	Preservation	Federal
1	Center Harbor	2017	17309	Winona Rd	1.6	4	Maintenance	TIFIA (SB367)
2	Charlestown	2018	18403	NH 12A	2.5	3	Maintenance	TIFIA (SB367)
2	Charlestown	2018	18411	NH 12A	2.9	3	Maintenance	Betterment
2	Charlestown	2018	18415	NH 12	2.1	2	Maintenance	Betterment
1	Chatham	2016	16323	Green Hill Rd	1.1	4	Roughness	TIFIA (SB367)
1	Chatham	2018	18312	NH 113B	3.0	3	Roughness	TIFIA (SB367)
1	Chatham	2018	18313	Main Rd	4.7	4	Roughness	TIFIA (SB367)
1	Chatham	2018	18314	Robbins Hill Rd	0.2	4	Roughness	TIFIA (SB367)
3	Chester	2016	16502	NH 121A	1.6	3	Maintenance	TIFIA (SB367)
3	Chester	2018	18520	NH 102	6.4	3	Preservation	Betterment
2	Chesterfield	2017	17409	NH 63	3.6	3	Maintenance	Betterment
2	Chesterfield	2017	17418	NH 9A	2.3	4	Roughness	TIFIA (SB367)
2	Chesterfield	2018	18402	NH 63	2.2	3	Maintenance	TIFIA (SB367)
4	Chichester	2016	16525	I-393/US 4	3.9	2	Rehabilitation	Federal
1	Claremont	2016	16203	NH 120	3.0	2	Maintenance	Betterment
1	Claremont	2016	16210	2nd NH Turnpike	2.5	3	Maintenance	Betterment
1	Claremont	2017	17203	NH 12	0.5	2	Preservation	Federal
1	Claremont	2017	17208	NH 12	1.4	2	Maintenance	Federal
1	Claremont	2018	18218	NH 12A	4.6	3	Maintenance	Betterment
1	Clarksville	2017	17129	NH 145	4.8	4	Maintenance	TIFIA (SB367)
1	Clarksville	2018	18103	West Rd	0.1	2	Maintenance	TIFIA (SB367)
1	Clarksville	2018	18103	West Rd	3.1	4	Maintenance	TIFIA (SB367)
1	Clarksville	2018	18113	US 3	2.0	2	Maintenance	Betterment
1	Colebrook	2017	17130	Bungy Rd	0.8	4	Maintenance	TIFIA (SB367)
1	Colebrook	2018	18117	NH 26	0.6	2	Maintenance	Betterment
1	Colebrook	2018	18118	US 3	0.5	2	Maintenance	Betterment
1	Columbia	2017	17113	Keach Rd	0.7	4	Preservation	Betterment
1	Columbia	2017	17130	Bungy Rd	0.5	4	Maintenance	TIFIA (SB367)
1	Columbia	2017	17131	Keach Rd	0.9	4	Maintenance	TIFIA (SB367)

Proposed Paving by Town - Calendar Years 2016-2018 DRAFT (All Funding)

EC District	Town	Year	Paving ID	Route/Road	Miles	Tier	Strategy	Funding Source
2	Concord	2016	16526	I-93	2.3	1	Preservation	Federal
2	Concord	2016	16527	I-393	0.4	1	Preservation	Federal
2	Concord	2016	16528	I-393	0.7	1	Preservation	Federal
2	Concord	2016	16534	US 202	0.8	2	Preservation	Federal
2	Concord	2016	16535	I-393	10.8	1	Preservation	Federal
2	Concord	2017	17502	I-89 & Exit Ramps	10.0	1	Preservation	Federal
2	Concord	2017	17506	Currier Rd	1.7	4	Preservation	Betterment
2	Concord	2017	17510	NH 106	0.3	2	Maintenance	Federal
2	Concord	2018	18508	W Portsmouth St	0.4	4	Maintenance	TIFIA (SB367)
2	Concord	2018	18519	US 3	0.5	2	Maintenance	Federal
2	Concord	2018	18522	NH 106	2.5	2	Preservation	Federal
1	Conway	2016	16316	Green Hill Rd/East Conway Rd	7.2	4	Roughness	TIFIA (SB367)
1	Conway	2017	17301	US 302	4.6	2	Preservation	Federal
1	Conway	2017	17308	NH 112	0.8	3	Maintenance	Betterment
1	Conway	2018	18102	West Side Rd	1.5	3	Maintenance	Betterment
1	Conway	2018	18102	West Side Rd	1.0	3	Maintenance	TIFIA (SB367)
1	Conway	2018	18330	NH 16	2.9	2	Maintenance	Federal
1	Conway	2018	18333	East Conway Rd	2.5	4	Preservation	Betterment
1	Conway	2018	18336	US 302	2.6	2	Preservation	Federal
1	Cornish	2016	16203	NH 120	3.0	2	Maintenance	Betterment
1	Cornish	2016	16208	Townhouse Rd	4.7	4	Maintenance	Betterment
1	Cornish	2016	16217	NH 12A	2.7	2	Maintenance	Betterment
1	Cornish	2016	16232	Saint Gaudens Rd	0.7	4	Roughness	TIFIA (SB367)
1	Cornish	2017	17209	NH 120	3.7	2	Maintenance	Betterment
1	Crawford's Purchase	2018	18106	Base Station Rd	3.2	4	Maintenance	TIFIA (SB367)
1	Croydon	2017	17206	NH 10	0.7	3	Preservation	Betterment
1	Dalton	2016	16107	NH 142	5.1	4	Maintenance	TIFIA (SB367)
1	Danbury	2016	16218	NH 104	3.4	2	Maintenance	Betterment
3	Danville	2018	18615	NH 111A	4.5	3	Maintenance	Betterment
4	Deerfield	2016	16617	NH 43	3.0	3	Maintenance	TIFIA (SB367)
4	Deerfield	2017	17606	NH 43	1.6	3	Preservation	Betterment
4	Deerfield	2017	17618	NH 107	5.1	3	Maintenance	TIFIA (SB367)
4	Deerfield	2017	17619	NH 43	1.9	3	Maintenance	TIFIA (SB367)
4	Deerfield	2017	17620	NH 107	2.5	3	Maintenance	TIFIA (SB367)
3	Derry	2016	16504	Hampstead Rd/Derry Rd	3.6	3	Maintenance	TIFIA (SB367)
3	Derry	2017	17521	Island Pond Rd	6.2	4	Maintenance	TIFIA (SB367)
3	Derry	2018	18520	NH 102	2.3	3	Preservation	Betterment
1	Dixville	2017	17123	NH 26	2.1	2	Maintenance	Betterment
1	Dorchester	2016	16201	NH 118	0.4	3	Maintenance	TIFIA (SB367)
1	Dorchester	2016	16221	NH 118	2.0	3	Maintenance	Betterment
1	Dorchester	2018	18210	River Rd	1.7	4	Roughness	TIFIA (SB367)
2	Dover	2016	16603	NH 155	1.8	3	Maintenance	TIFIA (SB367)
2	Dover	2016	16615	NH 9	2.6	3	Maintenance	TIFIA (SB367)
2	Dover	2016	16619	Atlantic Ave	2.3	4	Maintenance	TIFIA (SB367)
2	Dover	2017	17610	US 4	0.1	2	Maintenance	Federal
2	Dublin	2016	16410	NH 101	2.0	2	Maintenance	Betterment
2	Dublin	2016	16411	NH 101	5.1	2	Maintenance	Betterment
2	Dublin	2018	18424	NH 101	0.2	2	Preservation	Federal
1	Dummer	2016	16124	East Side River Rd	1.5	4	Roughness	TIFIA (SB367)
1	Dummer	2017	17106	NH 16	1.1	2	Preservation	Federal
1	Dummer	2017	17111	NH 16	0.5	2	Preservation	Federal
1	Dummer	2017	17124	NH 110A	0.9	3	Maintenance	Betterment
5	Dunbarton	2016	16509	Jewett Rd	0.7	4	Maintenance	TIFIA (SB367)
5	Dunbarton	2018	18521	NH 13	3.0	3	Preservation	Betterment
2	Durham	2016	16602	NH 108	1.3	2	Maintenance	Betterment
2	Durham	2016	16610	Lee Hook Rd	0.4	4	Maintenance	TIFIA (SB367)
2	Durham	2017	17610	US 4	0.4	2	Maintenance	Federal
3	East Kingston	2017	17616	NH 107	3.0	3	Maintenance	Betterment
1	Easton	2017	17214	NH 112	1.2	3	Maintenance	Betterment
1	Eaton	2017	17314	Brownfield Rd	4.6	4	Maintenance	TIFIA (SB367)
1	Ellsworth	2018	18209	Stinson Lake Rd	0.1	4	Roughness	TIFIA (SB367)
1	Enfield	2016	16220	NH 4A	5.3	3	Maintenance	Betterment
1	Enfield	2016	16235	Shaker Hill Rd	4.0	4	Roughness	TIFIA (SB367)
1	Enfield	2016	16236	Main St	0.9	4	Roughness	TIFIA (SB367)
1	Enfield	2017	17202	I-89 & Exit Ramps	7.5	1	Preservation	Federal
1	Enfield	2018	18221	NH 4A	3.1	3	Preservation	Betterment
3	Epping	2016	15601	NH 27	2.2	3	Maintenance	Betterment
3	Epping	2018	18620	Lee Hill Rd	0.1	2	Preservation	Betterment
3	Epping	2018	18620	NH 155	0.3	3	Preservation	Betterment
3	Epping	2018	18623	NH 125	1.9	2	Preservation	Federal

Proposed Paving by Town - Calendar Years 2016-2018 DRAFT (All Funding)

EC District	Town	Year	Paving ID	Route/Road	Miles	Tier	Strategy	Funding Source
4	Epsom	2016	15501	Black Hall Rd	2.2	4	Maintenance	TIFIA (SB367)
4	Epsom	2016	16519	Short Falls Rd	1.0	4	Maintenance	TIFIA (SB367)
4	Epsom	2016	16525	US 4	1.1	2	Rehabilitation	Federal
4	Epsom	2017	17509	US 4	2.6	2	Maintenance	Federal
4	Epsom	2017	17618	NH 107	0.8	3	Maintenance	TIFIA (SB367)
1	Errol	2016	16119	NH 26	4.6	2	Maintenance	Betterment
1	Errol	2017	17109	NH 16	0.2	2	Preservation	Federal
1	Errol	2017	17110	NH 26	0.2	2	Preservation	Federal
1	Errol	2017	17122	NH 16	5.2	2	Maintenance	Betterment
1	Errol	2018	18109	NH 26	2.7	2	Roughness	TIFIA (SB367)
1	Errol	2018	18116	NH 26	3.3	2	Maintenance	Betterment
3	Exeter	2016	15601	NH 27	0.7	3	Maintenance	Betterment
3	Exeter	2017	17617	NH 27	1.4	3	Maintenance	TIFIA (SB367)
2	Farmington	2017	17603	NH 11	3.9	2	Preservation	Federal
2	Farmington	2018	18622	NH 11	2.2	2	Preservation	Federal
5	Fitzwilliam	2016	16401	NH 119	3.1	3	Maintenance	TIFIA (SB367)
5	Fitzwilliam	2017	17401	NH 12	4.1	2	Preservation	Federal
5	Fitzwilliam	2017	17405	NH 12	2.4	2	Maintenance	Federal
5	Fitzwilliam	2018	18423	NH 12	1.4	2	Preservation	Federal
1	Franconia	2017	17101	I-93 & Exit Ramps	8.4	1	Preservation	Federal
1	Franconia	2018	18101	NH 18	3.9	3	Maintenance	TIFIA (SB367)
2	Franklin	2017	17219	Lake Shore Dr	2.6	4	Roughness	TIFIA (SB367)
1	Freedom	2016	16313	Moulton Rd	1.0	4	Maintenance	Betterment
1	Freedom	2017	17320	Old Portland Rd	2.3	4	Roughness	TIFIA (SB367)
1	Freedom	2018	18326	NH 25	1.9	2	Maintenance	Betterment
3	Fremont	2018	18615	NH 111A	1.4	3	Maintenance	Betterment
1	Gilford	2016	16304	11B	3.7	3	Maintenance	Betterment
1	Gilford	2016	16311	NH 11A	1.4	3	Maintenance	Betterment
1	Gilford	2016	16325	US 3	5.4	2	Maintenance	Federal
1	Gilford	2017	17305	NH 11	1.6	2	Maintenance	Betterment
1	Gilford	2017	17319	Carriage Rd	0.9	4	Roughness	TIFIA (SB367)
1	Gilford	2018	18334	NH 11A	0.4	2	Preservation	Betterment
1	Gilford	2018	18334	NH 11A	2.2	3	Preservation	Betterment
2	Gilmanton	2016	16303	NH 107	6.5	3	Maintenance	TIFIA (SB367)
2	Gilmanton	2017	17307	NH 140	3.3	3	Maintenance	Betterment
2	Gilmanton	2017	17315	Crystal Lake Rd	0.5	4	Roughness	TIFIA (SB367)
2	Gilmanton	2018	18332	NH 106	1.8	2	Maintenance	Federal
2	Gilsum	2016	16408	NH 10	4.0	3	Maintenance	Betterment
2	Gilsum	2017	17413	Sullivan Center St	0.1	4	Maintenance	TIFIA (SB367)
2	Gilsum	2017	17417	Memorial St/Alstead Hill Rd	1.8	4	Roughness	TIFIA (SB367)
2	Gilsum	2018	18408	Surry Rd	2.5	4	Roughness	TIFIA (SB367)
4	Goffstown	2016	16521	NH 114	2.0	2	Maintenance	Betterment
1	Gorham	2016	16112	NH 16	3.9	2	Maintenance	Betterment
1	Gorham	2016	16125	NH 16	3.7	2	Preservation	Federal
1	Gorham	2017	17116	US 2	1.4	2	Maintenance	Federal
1	Grafton	2016	16220	NH 4A	1.3	3	Maintenance	Betterment
1	Grafton	2018	18213	US 4	5.2	2	Maintenance	Betterment
1	Grafton	2018	18219	NH 4A	0.1	3	Maintenance	Betterment
1	Grantham	2016	16202	NH 114	2.4	3	Maintenance	TIFIA (SB367)
1	Grantham	2017	17202	I-89 & Exit Ramps	8.9	1	Preservation	Federal
1	Grantham	2018	18205	Old NH 10	4.9	4	Maintenance	TIFIA (SB367)
1	Green's Grant	2017	17103	NH 16	0.2	2	Preservation	Federal
3	Greenland	2016	16607	Ocean Rd	0.3	4	Maintenance	TIFIA (SB367)
3	Greenland	2016	16613	NH 33	1.9	2	Maintenance	Betterment
3	Greenland	2016	16626	Breakfast Hill Rd	1.6	4	Maintenance	Betterment
3	Greenland	2018	18605	Bayside Rd/Great Bay Rd	1.7	4	Maintenance	TIFIA (SB367)
3	Greenland	2018	18606	Union Rd/Winnicut Rd	1.1	4	Maintenance	TIFIA (SB367)
5	Greenville	2018	18420	NH 123	1.2	3	Preservation	Betterment
1	Groton	2016	16221	NH 118	0.3	3	Maintenance	Betterment
1	Groton	2016	16237	North Groton Rd/Groton Rd	1.2	4	Roughness	TIFIA (SB367)
1	Groton	2016	16238	Halls Brook Rd	4.0	4	Roughness	TIFIA (SB367)
1	Groton	2016	16239	Halls Brook Rd	2.9	4	Roughness	TIFIA (SB367)
3	Hampstead	2016	16504	Hampstead Rd/Derry Rd	0.1	3	Maintenance	TIFIA (SB367)
3	Hampstead	2018	18514	NH 121	4.5	3	Maintenance	Betterment
3	Hampstead	2018	18614	NH 121A	0.1	2	Maintenance	Betterment
3	Hampstead	2018	18614	NH 121A	0.5	3	Maintenance	Betterment
3	Hampton	2016	16629	US 1	2.2	2	Maintenance	Federal
3	Hampton	2017	17609	US 1	0.1	2	Maintenance	Federal
3	Hampton	2017	17804	I-95 Exit 2	3.2	1	Preservation	Turnpike
3	Hampton	2018	18617	NH 1A	2.5	2	Maintenance	Betterment
3	Hampton	2018	18619	NH 101	3.2	2	Maintenance	Federal
3	Hampton	2018	18802	I-95	3.4	1	Preservation	Turnpike
3	Hampton Falls	2016	16629	US 1	1.8	2	Maintenance	Federal

Proposed Paving by Town - Calendar Years 2016-2018 DRAFT (All Funding)

EC District	Town	Year	Paving ID	Route/Road	Miles	Tier	Strategy	Funding Source
1	Hanover	2016	16231	Etna Rd	1.8	3	Roughness	TIFIA (SB367)
1	Hanover	2017	17204	NH 120	0.5	2	Preservation	Federal
1	Hanover	2017	17205	NH 10	5.0	2	Preservation	Federal
1	Hanover	2018	18215	NH 10	0.3	2	Preservation	Federal
2	Harrisville	2017	17403	Dublin Rd/Nelson Rd	4.0	4	Preservation	Betterment
2	Harrisville	2017	17404	Chesham Rd	1.1	4	Preservation	Betterment
2	Harrisville	2018	18419	Chesham Rd	1.5	4	Preservation	Betterment
1	Haverhill	2016	16212	NH 116	6.3	3	Maintenance	Betterment
1	Haverhill	2016	16213	NH 135	1.6	3	Maintenance	Betterment
1	Haverhill	2016	16214	US 302	1.3	2	Maintenance	Betterment
1	Haverhill	2017	17221	NH 135	0.2	3	Roughness	TIFIA (SB367)
1	Haverhill	2018	18201	NH 112	0.6	3	Maintenance	TIFIA (SB367)
1	Haverhill	2018	18211	NH 10	2.9	2	Maintenance	Betterment
1	Haverhill	2018	18224	NH 25	2.6	2	Maintenance	Betterment
1	Hebron	2016	16237	North Groton Rd/Groton Rd	1.5	4	Roughness	TIFIA (SB367)
1	Hebron	2017	17217	West Shore Rd	2.7	4	Maintenance	TIFIA (SB367)
1	Hebron	2018	18203	North Shore Rd	2.4	4	Maintenance	TIFIA (SB367)
2	Henniker	2018	18503	Rush Rd	1.7	4	Maintenance	TIFIA (SB367)
2	Henniker	2018	18524	US 202	3.5	2	Preservation	Federal
1	Hill	2017	17222	Murray Hill Rd/Old Town Rd	2.8	4	Roughness	TIFIA (SB367)
5	Hillsborough	2016	16412	School/Center/E. Washington	3.9	4	Roughness	TIFIA (SB367)
5	Hillsborough	2016	16413	Cooledge Rd	0.5	4	Roughness	TIFIA (SB367)
2	Hinsdale	2016	16406	NH 119	1.0	3	Maintenance	Betterment
2	Hinsdale	2017	17410	NH 63/Chesterfield Rd	4.7	3	Maintenance	TIFIA (SB367)
2	Hinsdale	2018	18410	NH 63	4.9	3	Maintenance	Betterment
1	Holderness	2016	16308	NH 113	6.2	3	Maintenance	Betterment
5	Hollis	2018	18509	Depot Rd/Broad St	3.4	4	Maintenance	TIFIA (SB367)
5	Hollis	2018	18512	Monument Sq	0.3	4	Roughness	TIFIA (SB367)
4	Hooksett	2016	16511	Pleasant St/Main St	1.2	4	Maintenance	TIFIA (SB367)
4	Hooksett	2016	16522	US 3	3.6	2	Maintenance	Betterment
4	Hooksett	2017	17516	N Main St/NH 3A	2.1	3	Maintenance	Betterment
4	Hooksett	2017	17522	Merrimack St	1.8	4	Maintenance	TIFIA (SB367)
4	Hooksett	2018	18515	NH 3A	2.6	3	Maintenance	Betterment
4	Hooksett	2018	18518	NH 3A	0.9	2	Maintenance	Federal
2	Hopkinton	2016	16509	Jewett Rd	2.3	4	Maintenance	TIFIA (SB367)
2	Hopkinton	2017	17502	I-89 & Exit Ramps	9.0	1	Preservation	Federal
2	Hopkinton	2017	17505	US 202 W	2.3	2	Preservation	Federal
2	Hopkinton	2017	17506	Currier Rd	1.0	4	Preservation	Betterment
2	Hopkinton	2017	17517	NH 127	4.9	3	Maintenance	TIFIA (SB367)
2	Hopkinton	2017	17518	NH 103	3.1	3	Maintenance	TIFIA (SB367)
2	Hopkinton	2018	18525	I-89	0.4	1	Preservation	Federal
5	Hudson	2017	17504	NH 102	2.8	2	Preservation	Federal
5	Hudson	2018	18502	Dracut Rd	2.1	3	Maintenance	TIFIA (SB367)
5	Hudson	2018	18516	NH 3A	2.2	2	Maintenance	Betterment
1	Jackson	2017	17102	NH 16	0.1	2	Preservation	Federal
1	Jackson	2018	18105	NH 16A	0.1	2	Maintenance	TIFIA (SB367)
1	Jackson	2018	18105	NH 16A	1.0	4	Maintenance	TIFIA (SB367)
1	Jackson	2018	18120	NH 16	7.2	2	Maintenance	Federal
5	Jaffrey	2017	17408	NH 124	6.6	3	Maintenance	Betterment
5	Jaffrey	2018	18417	US 202	0.7	2	Maintenance	Betterment
1	Jefferson	2016	16110	US 2	1.5	2	Maintenance	Betterment
1	Jefferson	2017	17118	US 2	0.2	2	Maintenance	Federal
1	Jefferson	2017	17119	NH 115	3.3	2	Maintenance	Betterment
1	Jefferson	2017	17128	NH 116	2.4	3	Maintenance	TIFIA (SB367)
2	Keene	2016	16405	NH 9	4.9	2	Maintenance	Betterment
2	Keene	2016	16409	NH 101	1.6	2	Rehabilitation	Betterment
2	Keene	2017	17402	NH 12	4.4	2	Preservation	Federal
2	Keene	2017	17406	NH 101	2.2	2	Maintenance	Federal
2	Keene	2017	17412	NH 32	0.1	3	Maintenance	TIFIA (SB367)
2	Keene	2017	17413	Sullivan Center Rd/Sullivan Center St	0.8	4	Maintenance	TIFIA (SB367)
2	Keene	2018	18414	NH 101	2.4	2	Maintenance	Federal
2	Keene	2018	18416	NH 12	0.8	2	Maintenance	Betterment
3	Kensington	2017	17616	NH 107	2.9	3	Maintenance	Betterment
3	Kensington	2018	18609	North Rd	0.8	4	Maintenance	TIFIA (SB367)
3	Kensington	2018	18621	NH 150	4.6	3	Preservation	Betterment
3	Kingston	2016	16630	NH 125	0.7	2	Preservation	Betterment
3	Kingston	2017	17601	NH 111	1.7	2	Preservation	Federal
3	Kingston	2017	17602	NH 107	1.4	2	Preservation	Federal
3	Kingston	2017	17616	Depot Rd/NH 125	0.1	2	Maintenance	Betterment
3	Kingston	2017	17616	NH 107	0.7	3	Maintenance	Betterment
3	Kingston	2017	17622	Kingston Rd	0.1	4	Maintenance	TIFIA (SB367)
1	Laconia	2016	16304	11B	1.6	3	Maintenance	Betterment
1	Laconia	2016	16325	US 3	3.9	2	Maintenance	Federal

Proposed Paving by Town - Calendar Years 2016-2018 DRAFT (All Funding)

EC District	Town	Year	Paving ID	Route/Road	Miles	Tier	Strategy	Funding Source
1	Laconia	2016	16328	NH 106	1.0	2	Rehabilitation	Federal
1	Lancaster	2016	16126	NH 135	0.2	3	Maintenance	Betterment
1	Lancaster	2017	17118	US 2	1.2	2	Maintenance	Federal
1	Lancaster	2017	17126	NH 135	4.6	3	Maintenance	TIFIA (SB367)
1	Lancaster	2017	17132	Lost Nation Rd	0.4	4	Roughness	TIFIA (SB367)
1	Landaff	2016	16111	US 302	0.4	2	Maintenance	Betterment
1	Landaff	2016	16116	US 302	0.6	2	Maintenance	Betterment
1	Landaff	2017	17114	Mill Brook Rd	0.7	4	Preservation	Betterment
1	Landaff	2017	17133	Center Hill Rd/Jockey Hill Rd	3.2	4	Roughness	TIFIA (SB367)
1	Landaff	2017	17134	Mill Brook Rd	2.5	4	Roughness	TIFIA (SB367)
1	Landaff	2017	17214	NH 112	3.5	3	Maintenance	Betterment
2	Langdon	2016	16415	NH 123A	1.6	3	Roughness	TIFIA (SB367)
2	Langdon	2018	18403	NH 12A	2.4	3	Maintenance	TIFIA (SB367)
2	Langdon	2018	18405	Cheshire Tpke/Lower Cemetery Rd	2.2	4	Maintenance	TIFIA (SB367)
2	Langdon	2018	18406	Village Rd	0.9	4	Maintenance	TIFIA (SB367)
1	Lebanon	2016	16215	NH 120	4.0	2	Maintenance	Betterment
1	Lebanon	2016	16234	Trues Brook Rd	0.5	4	Roughness	TIFIA (SB367)
1	Lebanon	2016	16241	Etna Rd	0.5	3	Maintenance	Betterment
1	Lebanon	2017	17201	I-89 & Exit Ramps	13.5	1	Rehabilitation	Federal
1	Lebanon	2017	17204	NH 120	2.2	2	Preservation	Federal
1	Lebanon	2018	18212	US 4	1.4	2	Maintenance	Betterment
1	Lebanon	2018	18215	NH 10	2.6	2	Preservation	Federal
4	Lee	2016	16610	Lee Hook Rd	3.0	4	Maintenance	TIFIA (SB367)
4	Lee	2017	17626	George Bennett Rd	0.8	4	Maintenance	TIFIA (SB367)
4	Lee	2018	18601	NH 152	0.9	3	Maintenance	TIFIA (SB367)
4	Lee	2018	18620	NH 155	5.6	3	Preservation	Betterment
4	Lee	2018	18623	NH 125	1.5	2	Preservation	Federal
2	Lempster	2017	17218	Unity Springs Rd	0.8	4	Maintenance	TIFIA (SB367)
2	Lempster	2017	17227	Sand Pond Rd/North Shore Rd	0.7	4	Roughness	TIFIA (SB367)
2	Lempster	2018	18202	Lempster St	5.1	3	Maintenance	TIFIA (SB367)
1	Lincoln	2017	17101	I-93 & Exit Ramps	4.8	1	Preservation	Federal
1	Lincoln	2017	17125	NH 112	3.8	3	Maintenance	Betterment
1	Lincoln	2018	18119	US 3	1.0	2	Maintenance	Betterment
1	Lisbon	2016	16116	US 302	2.4	2	Maintenance	Betterment
1	Lisbon	2016	16117	US 302	1.4	2	Maintenance	Betterment
1	Lisbon	2016	16118	US 302	1.4	2	Maintenance	Betterment
1	Lisbon	2016	16120	Parker Hill Rd/Clough Hill Rd	1.3	4	Roughness	TIFIA (SB367)
1	Lisbon	2016	16121	Parker Hill Rd	1.5	4	Roughness	TIFIA (SB367)
1	Lisbon	2016	16122	Lyman Rd/Tinkerville Rd	1.7	4	Roughness	TIFIA (SB367)
1	Lisbon	2017	17133	Landaff Rd/Central St	0.6	4	Roughness	TIFIA (SB367)
5	Litchfield	2016	16515	Hillcrest Rd	2.4	4	Maintenance	TIFIA (SB367)
5	Litchfield	2017	17504	NH 102	0.9	2	Preservation	Federal
5	Litchfield	2018	18517	NH 3A	7.0	2	Maintenance	Betterment
1	Littleton	2016	16108	NH 18/NH 135	6.2	3	Maintenance	Betterment
1	Littleton	2016	16118	US 302	2.1	2	Maintenance	Betterment
1	Littleton	2017	17112	NH 116	1.3	3	Preservation	Betterment
1	Livermore	2018	18112	NH 112	6.2	3	Maintenance	Betterment
4	Londonderry	2017	17504	NH 102	2.9	2	Preservation	Federal
4	Londonderry	2017	17508	NH 102	2.4	2	Maintenance	Federal
4	Londonderry	2017	17512	NH 128	2.9	2	Maintenance	Betterment
4	Londonderry	2017	17513	NH 128	1.0	2	Maintenance	Betterment
4	Loudon	2016	16306	Pittsfield Rd/Loudon Rd	0.1	3	Maintenance	TIFIA (SB367)
4	Loudon	2016	16306	Pittsfield Rd/Loudon Rd	1.8	4	Maintenance	TIFIA (SB367)
4	Loudon	2017	17321	Shaker Rd	1.1	4	Roughness	TIFIA (SB367)
4	Loudon	2018	18332	NH 106	1.6	2	Maintenance	Federal
1	Lyman	2016	16120	Parker Hill Rd/Clough Hill Rd	2.5	4	Roughness	TIFIA (SB367)
1	Lyman	2016	16122	Lyman Rd/Tinkerville Rd	2.9	4	Roughness	TIFIA (SB367)
1	Lyme	2017	17207	N Thetford Rd	1.8	4	Preservation	Betterment
1	Lyme	2017	17210	NH 10	4.5	2	Maintenance	Betterment
5	Lyndeborough	2017	17414	Center Rd/Perham Corner Rd	2.0	4	Maintenance	TIFIA (SB367)
5	Lyndeborough	2017	17416	Center Rd	0.1	4	Maintenance	TIFIA (SB367)
2	Madbury	2016	16603	NH 155	0.3	3	Maintenance	TIFIA (SB367)
2	Madbury	2016	16611	Town Hall/Mill Hill Rd	1.6	4	Maintenance	TIFIA (SB367)
2	Madbury	2016	16615	NH 9	2.0	3	Maintenance	TIFIA (SB367)
2	Madbury	2017	17610	US 4	0.1	2	Maintenance	Federal
4	Manchester	2017	17501	NH 101 W	3.5	1	Preservation	Federal
4	Manchester	2017	17802	I-293/FEET	4.4	1	Preservation	Turnpike
4	Manchester	2018	18518	NH 3A	1.5	2	Maintenance	Federal

Proposed Paving by Town - Calendar Years 2016-2018 DRAFT (All Funding)

EC District	Town	Year	Paving ID	Route/Road	Miles	Tier	Strategy	Funding Source
2	Marlborough	2017	17408	NH 124	5.6	3	Maintenance	Betterment
2	Marlborough	2017	17419	Troy Rd	2.2	4	Roughness	TIFIA (SB367)
2	Marlborough	2018	18424	NH 101	2.0	2	Preservation	Federal
2	Marlow	2016	16404	NH 123	0.5	3	Maintenance	TIFIA (SB367)
2	Marlow	2016	16407	NH 123	3.3	3	Maintenance	Betterment
2	Marlow	2016	16408	NH 10	6.5	3	Maintenance	Betterment
2	Marlow	2016	16415	NH 123A	0.5	3	Roughness	TIFIA (SB367)
1	Meredith	2017	17316	Pease Rd	2.1	4	Roughness	TIFIA (SB367)
5	Merrimack	2016	16536	US 3	1.9	2	Preservation	Betterment
5	Merrimack	2016	16802	Continental Blvd	2.5	2	Rehabilitation	Turnpike
5	Merrimack	2016	16805	FEET Exit 11	2.4	1	Preservation	Turnpike
5	Merrimack	2017	17801	FEET & Exit Ramps	7.3	1	Preservation	Turnpike
5	Merrimack	2018	18801	FEET	5.9	1	Preservation	Turnpike
1	Milan	2016	16101	NH 110	2.3	3	Maintenance	TIFIA (SB367)
1	Milan	2016	16123	East Side River Rd	2.3	4	Roughness	TIFIA (SB367)
1	Milan	2016	16124	East Side River Rd	3.9	4	Roughness	TIFIA (SB367)
1	Milan	2017	17124	NH 110A	3.0	3	Maintenance	Betterment
5	Milford	2016	16506	Emerson Rd/Federal Hill Rd	1.1	4	Maintenance	TIFIA (SB367)
5	Milford	2017	17414	Whiting Hill Rd	0.2	4	Maintenance	TIFIA (SB367)
1	Millsfield	2016	16119	NH 26	1.6	2	Maintenance	Betterment
1	Milton	2016	16803	Spaulding Tpke	2.7	1	Rehabilitation	Turnpike
1	Milton	2016	16804	Spaulding Tpke	5.4	1	Preservation	Turnpike
1	Milton	2018	18612	Old Wakefield Rd	0.9	4	Maintenance	TIFIA (SB367)
1	Monroe	2017	17215	NH 135	1.9	3	Maintenance	TIFIA (SB367)
5	Mont Vernon	2018	18501	NH 13	2.3	3	Maintenance	TIFIA (SB367)
1	Moultonborough	2017	17313	Moultonboro Neck Rd/Long Island Rd	3.1	4	Maintenance	TIFIA (SB367)
1	Moultonborough	2018	18304	NH 109	2.2	3	Maintenance	TIFIA (SB367)
1	Moultonborough	2018	18308	NH 171	3.3	4	Maintenance	TIFIA (SB367)
1	Moultonborough	2018	18323	NH 109	4.1	3	Maintenance	Betterment
5	Nashua	2016	16801	FEET	5.2	1	Preservation	Turnpike
5	Nashua	2018	18801	FEET	2.3	1	Preservation	Turnpike
2	Nelson	2018	18409	Granite Lake Rd	2.2	4	Roughness	TIFIA (SB367)
5	New Boston	2018	18501	NH 13	3.6	3	Maintenance	TIFIA (SB367)
3	New Castle	2016	16614	US 1B	2.6	3	Maintenance	TIFIA (SB367)
1	New Durham	2017	17302	NH 11	4.1	2	Preservation	Federal
1	New Hampton	2017	17309	Winona Rd	3.6	4	Maintenance	TIFIA (SB367)
5	New Ipswich	2016	16402	NH 124	1.0	3	Maintenance	TIFIA (SB367)
5	New Ipswich	2016	16403	NH 123	0.5	3	Maintenance	TIFIA (SB367)
5	New Ipswich	2018	18420	NH 123	1.3	3	Preservation	Betterment
1	New London	2017	17220	Otterville Rd/Little Sunapee Rd	1.6	4	Roughness	TIFIA (SB367)
1	New London	2018	18216	NH 11	2.4	2	Preservation	Federal
1	New London	2018	18217	NH 11	1.2	2	Maintenance	Federal
1	New London	2018	18222	Newport Rd	0.1	2	Preservation	Betterment
1	New London	2018	18222	County Rd/Newport Rd	2.5	3	Preservation	Betterment
1	New London	2018	18223	I-89	12.6	1	Preservation	Federal
3	Newfields	2017	17612	NH 108	0.8	2	Maintenance	Betterment
3	Newmarket	2016	16610	Lee Hook Rd	0.1	4	Maintenance	TIFIA (SB367)
3	Newmarket	2016	16622	Packers Falls Rd	0.9	4	Maintenance	Betterment
3	Newmarket	2017	17612	NH 108	0.2	2	Maintenance	Betterment
3	Newmarket	2017	17613	NH 108	0.9	2	Maintenance	Betterment
1	Newport	2016	16216	East Unity Rd	3.2	4	Maintenance	Betterment
1	Newport	2016	16233	Newport Rd	1.4	4	Roughness	TIFIA (SB367)
1	Newport	2017	17206	NH 10	2.9	3	Preservation	Betterment
3	Newton	2016	16606	Amesbury Rd	1.5	4	Maintenance	TIFIA (SB367)
3	Newton	2016	16609	Bear Hill Rd	0.8	4	Maintenance	TIFIA (SB367)
3	Newton	2016	16623	Whittier/Highland St	1.9	4	Maintenance	Betterment
3	Newton	2017	17624	Peaslee Crossing Rd/West Main St	1.6	4	Maintenance	TIFIA (SB367)
3	Newton	2017	17625	Merrimac Rd	0.6	4	Maintenance	TIFIA (SB367)
3	Newton	2018	18613	NH 108	3.0	3	Maintenance	Betterment
3	North Hampton	2017	17609	US 1	3.4	2	Maintenance	Federal
3	North Hampton	2018	18603	NH 111	1.9	3	Maintenance	TIFIA (SB367)
3	North Hampton	2018	18604	Mill Rd	1.2	4	Maintenance	TIFIA (SB367)
3	North Hampton	2018	18802	I-95	1.4	1	Preservation	Turnpike
2	Northfield	2017	17323	Sandogardy Pond Rd	2.2	4	Roughness	TIFIA (SB367)
2	Northfield	2017	17324	Oak Hill Rd	0.7	4	Roughness	TIFIA (SB367)
2	Northfield	2018	18528	I-93	6.5	1	Preservation	Federal
1	Northumberland	2016	16114	US 3	1.5	2	Maintenance	Betterment
1	Northumberland	2017	17132	Winter St/Lost Nation Rd	7.8	4	Roughness	TIFIA (SB367)
1	Northumberland	2018	18111	NH 110	0.2	3	Maintenance	Betterment
1	Northumberland	2018	18125	US 3	6.5	2	Preservation	Federal
4	Northwood	2016	16618	NH 202A	0.8	3	Maintenance	Betterment
4	Northwood	2016	16620	Main St	0.6	4	Maintenance	Betterment
4	Northwood	2016	16621	NH 107	2.7	3	Maintenance	Betterment

Proposed Paving by Town - Calendar Years 2016-2018 DRAFT (All Funding)

EC District	Town	Year	Paving ID	Route/Road	Miles	Tier	Strategy	Funding Source
4	Northwood	2018	18601	NH 152	0.1	3	Maintenance	TIFIA (SB367)
4	Nottingham	2018	18601	NH 152	8.3	3	Maintenance	TIFIA (SB367)
1	Orange	2018	18213	US 4	1.8	2	Maintenance	Betterment
1	Orford	2016	16219	NH 25A	4.5	3	Maintenance	Betterment
1	Orford	2017	17210	NH 10	2.4	2	Maintenance	Betterment
1	Orford	2017	17212	NH 25A	5.1	3	Maintenance	Betterment
1	Ossipee	2016	16312	NH 171	1.9	4	Maintenance	Betterment
1	Ossipee	2018	18309	NH 171	3.9	4	Maintenance	TIFIA (SB367)
1	Ossipee	2018	18319	NH 16 B	1.3	4	Roughness	TIFIA (SB367)
1	Ossipee	2018	18329	NH 28	1.4	2	Maintenance	Betterment
3	Pelham	2016	16501	NH 38	2.7	2	Maintenance	Betterment
3	Pelham	2017	17512	NH 128	3.5	2	Maintenance	Betterment
3	Pelham	2017	17514	NH 111A	0.2	3	Maintenance	Betterment
4	Pembroke	2016	16512	Broadway	0.4	4	Maintenance	Betterment
4	Pembroke	2016	16525	I-393/US 4	0.3	2	Rehabilitation	Federal
4	Pembroke	2016	16535	I-393	1.5	1	Preservation	Federal
4	Pembroke	2018	18519	US 3	3.0	2	Maintenance	Federal
4	Pembroke	2018	18522	US 3/NH 106	1.7	2	Preservation	Federal
5	Peterborough	2016	16403	NH 123	1.7	3	Maintenance	TIFIA (SB367)
1	Piermont	2016	16206	NH 25	1.8	3	Maintenance	TIFIA (SB367)
1	Piermont	2016	16207	River Rd /Downs Avenue	3.9	4	Maintenance	TIFIA (SB367)
1	Piermont	2017	17211	NH 10	3.7	2	Maintenance	Betterment
1	Piermont	2018	18211	NH 10	0.3	2	Maintenance	Betterment
1	Pinkham's Grant	2017	17102	NH 16	1.2	2	Preservation	Federal
1	Pinkham's Grant	2017	17103	NH 16	0.8	2	Preservation	Federal
1	Pittsburg	2017	17105	US 3	1.1	2	Preservation	Federal
1	Pittsburg	2017	17120	US 3	1.1	2	Maintenance	Betterment
1	Pittsburg	2017	17121	US 3	6.2	2	Maintenance	Betterment
1	Pittsburg	2017	17129	NH 145	0.2	4	Maintenance	TIFIA (SB367)
1	Pittsburg	2018	18107	US 3	3.9	2	Roughness	TIFIA (SB367)
1	Pittsburg	2018	18114	US 3	6.0	2	Maintenance	Betterment
1	Pittsburg	2018	18115	US 3	2.0	2	Maintenance	Betterment
4	Pittsfield	2016	16303	NH 107	1.1	3	Maintenance	TIFIA (SB367)
4	Pittsfield	2016	16306	Pittsfield Rd/Loudon Rd	2.2	4	Maintenance	TIFIA (SB367)
4	Pittsfield	2016	16314	South Main St.	0.8	4	Maintenance	Betterment
4	Pittsfield	2018	18301	NH 107	0.8	3	Maintenance	TIFIA (SB367)
4	Pittsfield	2018	18301	Carroll St	0.2	4	Maintenance	TIFIA (SB367)
4	Pittsfield	2018	18306	Loudon Rd/Main St	1.0	4	Maintenance	TIFIA (SB367)
4	Pittsfield	2018	18307	Barnstead Rd	0.5	4	Maintenance	TIFIA (SB367)
1	Plainfield	2016	16215	NH 120	4.3	2	Maintenance	Betterment
1	Plainfield	2016	16217	NH 12A	3.3	2	Maintenance	Betterment
1	Plainfield	2017	17209	NH 120	2.0	2	Maintenance	Betterment
3	Plaistow	2016	16605	North Ave	0.5	3	Maintenance	TIFIA (SB367)
3	Plaistow	2016	16631	NH 125	1.0	2	Preservation	Betterment
3	Plaistow	2017	17605	NH 108	2.1	3	Preservation	Betterment
3	Plaistow	2017	17614	NH 121A	3.2	3	Maintenance	Betterment
3	Plaistow	2017	17622	Elm St/Kingston Rd	1.8	4	Maintenance	TIFIA (SB367)
1	Plymouth	2016	16204	Yeaton Rd	1.3	4	Maintenance	TIFIA (SB367)
1	Plymouth	2016	16205	Fairgrounds Rd	1.7	4	Maintenance	TIFIA (SB367)
1	Plymouth	2016	16305	River Rd	0.7	4	Maintenance	TIFIA (SB367)
1	Plymouth	2016	16307	US 3	1.8	2	Maintenance	Betterment
3	Portsmouth	2016	16601	US 1	0.5	2	Rehabilitation	Betterment
3	Portsmouth	2016	16616	NH 1A	0.3	3	Maintenance	TIFIA (SB367)
3	Portsmouth	2017	17609	US 1	2.6	2	Maintenance	Federal
3	Portsmouth	2018	18618	US 1BS	2.0	2	Maintenance	Federal
3	Portsmouth	2016	16614	US 1B	0.6	3	Maintenance	TIFIA (SB367)
1	Randolph	2016	16110	US 2	0.8	2	Maintenance	Betterment
3	Raymond	2016	16503	NH 107	1.3	3	Maintenance	TIFIA (SB367)
3	Raymond	2018	18504	Dudley Rd	0.5	4	Maintenance	TIFIA (SB367)
3	Raymond	2018	18520	NH 102	1.2	3	Preservation	Betterment
5	Richmond	2016	16401	NH 119	3.4	3	Maintenance	TIFIA (SB367)
5	Richmond	2017	17412	NH 32	6.8	3	Maintenance	TIFIA (SB367)
5	Richmond	2018	18413	NH 119	3.3	3	Maintenance	Betterment
2	Rochester	2016	16618	NH 202A	3.3	3	Maintenance	Betterment
2	Rochester	2016	16624	Meadorboro Rd	1.6	4	Maintenance	Betterment
2	Rochester	2016	16632	NH 125	2.4	2	Preservation	Betterment
2	Rochester	2016	16803	Spaulding Tpke	2.0	1	Rehabilitation	Turnpike
2	Rochester	2017	17607	Pickering Rd	2.0	4	Preservation	Betterment
2	Rochester	2018	18612	Old Wakefield Rd	0.2	4	Maintenance	TIFIA (SB367)
2	Rochester	2018	18622	NH 11	1.0	2	Preservation	Federal

Proposed Paving by Town - Calendar Years 2016-2018 DRAFT (All Funding)

EC District	Town	Year	Paving ID	Route/Road	Miles	Tier	Strategy	Funding Source
2	Rollinsford	2016	16608	Main St	1.0	4	Maintenance	TIFIA (SB367)
2	Rollinsford	2016	16633	Front St	0.1	4	Maintenance	Betterment
2	Rollinsford	2017	17623	Rollins Rd	1.8	4	Maintenance	TIFIA (SB367)
2	Rollinsford	2018	18607	Silver St	1.2	4	Maintenance	TIFIA (SB367)
2	Rollinsford	2018	18608	Somersworth Rd	0.7	4	Maintenance	TIFIA (SB367)
2	Rollinsford	2018	18616	Rollins Rd/Goodwin Rd	1.9	2	Maintenance	Betterment
1	Rumney	2016	16221	NH 118	1.6	3	Maintenance	Betterment
1	Rumney	2016	16239	Halls Brook Rd	0.5	4	Roughness	TIFIA (SB367)
1	Rumney	2018	18209	Main St/Stinson Lake Rd	6.4	4	Roughness	TIFIA (SB367)
3	Rye	2016	16604	Marsh/Parsons/Bracket Rd	1.3	4	Maintenance	TIFIA (SB367)
3	Rye	2016	16614	US 1B	0.8	3	Maintenance	TIFIA (SB367)
3	Rye	2016	16626	Breakfast Hill Rd	0.1	4	Maintenance	Betterment
3	Rye	2017	17609	US 1	1.2	2	Maintenance	Federal
3	Rye	2017	17621	NH 1A	1.4	3	Maintenance	TIFIA (SB367)
3	Salem	2016	16501	NH 38	1.1	2	Maintenance	Betterment
3	Salem	2016	16505	Brady Rd	1.7	4	Maintenance	TIFIA (SB367)
3	Salem	2017	17503	NH 111	0.9	2	Preservation	Federal
3	Salem	2017	17511	Range Rd	0.1	2	Maintenance	Betterment
3	Salem	2017	17512	NH 128	0.1	2	Maintenance	Betterment
3	Salem	2017	17519	Shadow Lake Rd	1.8	4	Maintenance	TIFIA (SB367)
3	Salem	2018	18529	I-93	0.7	1	Preservation	Federal
1	Sanbornton	2017	17303	NH 132	3.2	3	Preservation	Betterment
1	Sanbornton	2017	17322	Lower Bay Rd	0.9	4	Roughness	TIFIA (SB367)
1	Sanbornton	2018	18331	US 3	0.2	2	Maintenance	Federal
3	Sandown	2018	18514	NH 121	0.4	3	Maintenance	Betterment
3	Sandown	2018	18614	NH 121A	3.2	3	Maintenance	Betterment
1	Sandwich	2016	16308	NH 113	12.1	3	Maintenance	Betterment
3	Seabrook	2016	16629	US 1	0.6	2	Maintenance	Federal
3	Seabrook	2017	17611	Smith Rd	1.9	2	Maintenance	Betterment
3	Seabrook	2017	17803	I-95	6.8	1	Preservation	Turnpike
3	Seabrook	2018	18617	NH 1A	1.5	2	Maintenance	Betterment
5	Sharon	2016	16403	NH 123	4.0	3	Maintenance	TIFIA (SB367)
1	Shelburne	2016	16113	US 2	3.9	2	Maintenance	Betterment
2	Somersworth	2018	18602	W High St	0.1	2	Maintenance	TIFIA (SB367)
2	Somersworth	2018	18602	NH 236	1.4	3	Maintenance	TIFIA (SB367)
2	Somersworth	2018	18616	Green St	1.2	2	Maintenance	Betterment
3	South Hampton	2016	16606	Amesbury Rd	0.3	4	Maintenance	TIFIA (SB367)
3	South Hampton	2018	18610	Jewel St/Whitehall Rd	0.7	4	Maintenance	TIFIA (SB367)
3	South Hampton	2018	18611	South Rd/Chase Rd	1.0	4	Maintenance	TIFIA (SB367)
3	South Hampton	2018	18621	NH 150	1.1	3	Preservation	Betterment
1	Springfield	2016	16202	NH 114	4.1	3	Maintenance	TIFIA (SB367)
1	Springfield	2016	16209	Four Corners Rd	1.9	4	Maintenance	Betterment
1	Springfield	2017	17220	Little Lake Sunapee Rd	0.1	4	Roughness	TIFIA (SB367)
1	Springfield	2018	18219	NH 4A	6.1	3	Maintenance	Betterment
1	Stewartstown	2017	17129	NH 145	1.9	4	Maintenance	TIFIA (SB367)
1	Stewartstown	2018	18104	Main St	0.2	4	Maintenance	TIFIA (SB367)
1	Stewartstown	2018	18113	US 3	2.9	2	Maintenance	Betterment
2	Stoddard	2016	16404	NH 123	7.4	3	Maintenance	TIFIA (SB367)
2	Stoddard	2018	18409	Granite Lake Rd	0.4	4	Roughness	TIFIA (SB367)
2	Strafford	2016	15602	NH 126	1.7	3	Maintenance	Betterment
2	Strafford	2016	16618	NH 202A	8.8	3	Maintenance	Betterment
2	Strafford	2016	16627	Province Rd	2.7	4	Roughness	TIFIA (SB367)
2	Strafford	2016	16628	Water St	0.1	4	Roughness	TIFIA (SB367)
2	Strafford	2017	17604	NH 126	2.3	3	Preservation	Betterment
1	Stratford	2016	16114	US 3	0.2	2	Maintenance	Betterment
1	Stratford	2016	16115	US 3	5.3	2	Maintenance	Betterment
3	Stratham	2016	16613	NH 33	3.0	2	Maintenance	Betterment
3	Stratham	2017	17608	Squamscott Rd	1.1	4	Preservation	Betterment
2	Sullivan	2017	17413	Centre St	3.5	4	Maintenance	TIFIA (SB367)
1	Sunapee	2018	18217	NH 11	1.5	2	Maintenance	Federal
2	Surry	2018	18408	Gilsum Rd	1.6	4	Roughness	TIFIA (SB367)
2	Surry	2018	18416	NH 12	0.8	2	Maintenance	Betterment
2	Sutton	2017	17223	North Rd	1.2	4	Roughness	TIFIA (SB367)
2	Sutton	2018	18513	East Sutton Rd/Eaton Grange Rd E	0.9	4	Roughness	TIFIA (SB367)
2	Sutton	2018	18526	I-89	1.3	1	Preservation	Federal
5	Swanzey	2017	17412	NH 32	7.3	3	Maintenance	TIFIA (SB367)
5	Swanzey	2018	18404	Swanzey Lake Rd	5.1	4	Maintenance	TIFIA (SB367)
1	Tamworth	2016	16308	NH 113	1.1	3	Maintenance	Betterment
1	Tamworth	2017	17311	NH 113	5.3	3	Maintenance	TIFIA (SB367)

Proposed Paving by Town - Calendar Years 2016-2018 DRAFT (All Funding)

EC District	Town	Year	Paving ID	Route/Road	Miles	Tier	Strategy	Funding Source
1	Thornton	2016	16315	NH 175	7.1	3	Maintenance	Betterment
1	Thornton	2016	16321	Cross Rd	0.4	4	Roughness	TIFIA (SB367)
1	Thornton	2016	16322	Mad River Rd	0.8	4	Roughness	TIFIA (SB367)
1	Thornton	2016	16327	I-93	12.1	1	Preservation	Federal
1	Thornton	2017	17306	US 3	4.0	2	Maintenance	Betterment
1	Thornton	2018	18322	US 3	0.3	2	Maintenance	Betterment
1	Tilton	2016	16301	US 3	0.3	2	Rehabilitation	Betterment
1	Tilton	2016	16302	School St	0.3	4	Maintenance	Betterment
1	Tilton	2017	17303	NH 132	2.0	3	Preservation	Betterment
1	Tilton	2017	17304	US 3	1.5	2	Maintenance	Federal
1	Tilton	2018	18315	Calef Hill Rd	2.0	4	Roughness	TIFIA (SB367)
1	Tilton	2018	18316	Winter St	0.8	4	Roughness	TIFIA (SB367)
1	Tilton	2018	18331	US 3	0.1	2	Maintenance	Federal
5	Troy	2017	17405	NH 12	1.8	2	Maintenance	Federal
5	Troy	2017	17408	NH 124	0.3	3	Maintenance	Betterment
5	Troy	2017	17419	Marlboro Rd	0.7	4	Roughness	TIFIA (SB367)
5	Troy	2017	17420	Marlboro Rd/Old Keene Rd	1.1	4	Roughness	TIFIA (SB367)
1	Tuftonboro	2016	16312	NH 171	6.1	4	Maintenance	Betterment
1	Tuftonboro	2017	17312	NH 109	5.5	3	Maintenance	TIFIA (SB367)
1	Tuftonboro	2018	18323	NH 109	2.1	3	Maintenance	Betterment
2	Unity	2016	16210	2nd NH Turnpike	1.2	3	Maintenance	Betterment
2	Unity	2016	16211	Country Farm Rd	0.4	3	Maintenance	Betterment
2	Unity	2017	17218	Unity Springs Rd	3.1	4	Maintenance	TIFIA (SB367)
2	Unity	2018	18202	2nd NH Tpk	5.1	3	Maintenance	TIFIA (SB367)
2	Unity	2018	18204	West Unity Rd	2.8	4	Maintenance	TIFIA (SB367)
1	Wakefield	2017	17310	NH 109	6.2	3	Maintenance	TIFIA (SB367)
1	Wakefield	2018	18302	NH 153	3.5	3	Maintenance	TIFIA (SB367)
1	Wakefield	2018	18303	NH 153	3.8	3	Maintenance	TIFIA (SB367)
1	Wakefield	2018	18305	NH 109	0.2	3	Maintenance	Betterment
1	Wakefield	2018	18310	Governors Rd	0.7	4	Roughness	TIFIA (SB367)
1	Wakefield	2018	18317	Wakefield Rd	0.6	4	Roughness	TIFIA (SB367)
1	Wakefield	2018	18318	NH 153/NH 16 Connector	0.1	4	Roughness	TIFIA (SB367)
2	Walpole	2017	17421	South St/Watkins Hill Rd	1.9	4	Roughness	TIFIA (SB367)
2	Walpole	2018	18405	Cheshire Tpk	0.1	4	Maintenance	TIFIA (SB367)
2	Walpole	2018	18415	NH 12	0.7	2	Maintenance	Betterment
2	Walpole	2018	18422	NH 12	3.8	2	Preservation	Federal
2	Warner	2016	16518	Kearsarge Mountain Rd	5.1	4	Maintenance	TIFIA (SB367)
2	Warner	2016	16523	Pumpkin Hill Rd	1.4	4	Roughness	TIFIA (SB367)
2	Warner	2018	18525	I-89	7.6	1	Preservation	Federal
2	Washington	2016	16414	E. Washington/Bradford Springs	0.9	4	Roughness	TIFIA (SB367)
1	Waterville Valley	2018	18325	NH 112	1.1	3	Maintenance	Betterment
5	Weare	2017	17515	NH 77	1.0	3	Maintenance	Betterment
5	Weare	2017	17520	Center Rd	0.9	4	Maintenance	TIFIA (SB367)
5	Weare	2018	18523	NH 114	1.9	2	Preservation	Federal
1	Wentworth	2017	17213	NH 25A	2.7	3	Maintenance	Betterment
1	Wentworth	2017	17224	North Dorchester Rd	1.2	4	Roughness	TIFIA (SB367)
1	Wentworth	2017	17225	East Side Rd	0.2	4	Roughness	TIFIA (SB367)
1	Wentworth	2017	17226	Wentworth Village Rd	0.2	4	Roughness	TIFIA (SB367)
1	Wentworth's Location	2017	17122	NH 16	0.6	2	Maintenance	Betterment
1	Wentworth's Location	2018	18108	NH 16	3.1	2	Roughness	TIFIA (SB367)
2	Westmoreland	2018	18402	NH 63	6.1	3	Maintenance	TIFIA (SB367)
1	Whitefield	2016	16105	US 3	0.4	2	Maintenance	Betterment
1	Whitefield	2016	16107	NH 142	0.7	4	Maintenance	TIFIA (SB367)
1	Whitefield	2016	16109	NH 116	0.9	3	Maintenance	Betterment
1	Whitefield	2017	17108	US 3	1.6	2	Preservation	Federal
1	Whitefield	2017	17127	NH 116	1.3	3	Maintenance	TIFIA (SB367)
1	Whitefield	2017	17128	NH 116	0.9	3	Maintenance	TIFIA (SB367)
1	Wilmot	2017	17216	NH 4A	5.4	3	Maintenance	TIFIA (SB367)
5	Wilton	2017	17414	Whiting Hill Rd	0.5	4	Maintenance	TIFIA (SB367)
5	Wilton	2017	17415	Park St	0.2	4	Maintenance	TIFIA (SB367)
5	Wilton	2018	18418	NH 31/NH 101	5.2	2	Maintenance	Federal
5	Wilton	2018	18421	NH 101	0.7	2	Preservation	Federal
2	Winchester	2016	16406	NH 119	4.5	3	Maintenance	Betterment
2	Winchester	2017	17407	NH 10	7.0	2	Maintenance	Betterment
2	Winchester	2018	18404	Westport Village Rd	0.2	4	Maintenance	TIFIA (SB367)
2	Winchester	2018	18410	NH 63	0.1	3	Maintenance	Betterment
2	Winchester	2018	18412	NH 78	3.5	3	Maintenance	Betterment
2	Winchester	2018	18413	NH 119	2.9	3	Maintenance	Betterment

Proposed Paving by Town - Calendar Years 2016-2018 DRAFT (All Funding)

EC District	Town	Year	Paving ID	Route/Road	Miles	Tier	Strategy	Funding Source
3	Windham	2017	17503	NH 111	2.5	2	Preservation	Federal
3	Windham	2017	17503	NH 111 W	0.6	2	Preservation	Betterment
3	Windham	2017	17511	Chapel Rd/Range Rd	0.6	2	Maintenance	Betterment
3	Windham	2017	17512	NH 128	1.7	2	Maintenance	Betterment
3	Windham	2017	17514	NH 111A	3.8	3	Maintenance	Betterment
3	Windham	2018	18510	Lowell Rd	2.0	4	Maintenance	TIFIA (SB367)
3	Windham	2018	18511	Cobbetts Pond Rd	0.9	4	Roughness	TIFIA (SB367)
1	Wolfeboro	2018	18305	NH 109	3.9	3	Maintenance	TIFIA (SB367)
1	Wolfeboro	2018	18324	NH 109	3.7	3	Maintenance	Betterment
1	Wolfeboro	2018	18335	NH 28	4.5	2	Preservation	Federal
1	Woodstock	2016	16106	NH 118	5.8	3	Maintenance	TIFIA (SB367)
1	Woodstock	2016	16315	NH 175	4.8	3	Maintenance	Betterment
1	Woodstock	2016	16327	I-93	5.3	1	Preservation	Federal
1	Woodstock	2018	18124	NH 112	4.8	3	Preservation	Betterment
1	Woodstock	2018	18320	South Station Rd	0.3	4	Roughness	TIFIA (SB367)
1	Woodstock	2018	18321	North Station Rd	0.3	4	Roughness	TIFIA (SB367)

Year	Executive Council District (Miles)					Statewide	
	1	2	3	4	5	Miles	Budget
2016	310	142	43	58	38	591	\$ 75,000,000
2017	274	112	67	48	47	548	\$ 67,000,000
2018	242	120	62	43	57	524	\$ 67,500,000
Total	826	374	172	149	142	1,663	\$ 209,500,000

Mission:

Transportation excellence enhancing the quality of life in New Hampshire.

Purpose:

Transportation excellence in New Hampshire is fundamental to the state's sustainable economic development and land use, enhancing the environment, and preserving the unique character and quality of life. The Department will provide safe and secure mobility and travel options for all of the state's residents, visitors, and goods movement, through a transportation system and services that are well maintained, efficient, reliable, and provide seamless interstate and intrastate connectivity.

Vision:

Transportation in New Hampshire is provided by an accessible, multimodal system connecting rural and urban communities. Expanded transit and rail services, and a well-maintained highway network and airport system provide mobility that promotes smart growth and sustainable economic development, while reducing transportation impacts on New Hampshire's environmental, cultural, and social resources. Safe bikeways and sidewalks bring together neighborhoods parks, schools, and downtowns. Creative and stable revenue streams fund an organization that uses its diverse human and financial resources efficiently and effectively.

Maggie Hassan, Governor**Executive Councilors:**

- Joseph D. Kenney - District 1
- Colin Van Ostern - District 2
- Christopher T. Sununu - District 3
- Christopher C. Pappas - District 4
- David K. Wheeler - District 5

New Hampshire Department of Transportation
7 Hazen Drive
Concord, New Hampshire 03302-0483
www.nhdot.com



