

Ten Year Plan Supplemental Information for Governor's Advisory Commission on Intermodal Transportation



Transportation excellence enhancing the quality of life in New Hampshire

Draft 2017-2026 Ten Year Plan

August 26, 2015

Ten Year Plan Supplemental Information

Table of Contents

Documents

GACIT Hearing Schedule	1-2
Primary Highway Assets: Yearly Anticipated Needs versus Proposed Funding	3
RPC Priority Project List.....	4-7
New Project List.....	8-10
Unfunded Project List	11
Updated Status of 2015-2016 Construction Projects	12
Updated Anticipated changes 2015-2024 Projects in Draft 2017-2016 Ten Year Plan	13

Maps

Tiers

Tier 1 & 2.....	
Tier 3 & 4.....	

Conditions

Bridge Condition Tier 1 & 2 (State Redlist).....	
Bridge Condition Tier 3 & 4 (State Redlist).....	
Bridge Condition Tier 5 (Municipal Redlist).....	
Pavement Condition Tier 1 & 2 (All Conditions)	
Pavement Condition Tier 3 & 4 (All Conditions)	
Pavement Condition Tier 1 & 2 (Poor & Very Poor Conditions)	
Pavement Condition Tier 3 & 4 (Poor & Very Poor Conditions)	

Projects

Projects Tier 1 & 2	
Projects Tier 3 & 4	
Paving Programs Tier 1 & 2 FY16.....	
Paving Programs Tier 3 & 4 FY16.....	
Paving Programs Tier 1 & 2 FY17.....	
Paving Programs Tier 3 & 4 FY17.....	
Paving Programs Tier 1 & 2 FY18.....	
Paving Programs Tier 3 & 4 FY18.....	
Paving Programs FY18 TIFIA.....	

Executive Council Districts

Regional Planning Commission Regions

Supplemental Information

Public Hearing Schedule for 2017 - 2026 Ten Year Plan

Fall 2015

Executive Councilor	Date	Town/City	Time	Location
District 1 Cnclr. Joseph D. Kenney	(Tue) 9/15/15	Lebanon	7:00 PM	City Council Chambers 51 North Park Street 5 th Floor
District 1 Cnclr. Joseph D. Kenney	(Wed) 9/16/15	Berlin	6:00 PM	City Hall Auditorium 168 Main Street
District 2 Cnclr. Colin Van Ostern	(Thur) 9/17/15	Rochester	6:00 PM	Community Center 150 Wakefield Street, Room 1A
District 2 Cnclr. Colin Van Ostern Co-Hosted with District 5 Cnclr. David K. Wheeler	(Fri) 9/18/15	Keene	12:00 NOON	Keene Parks and Recreation 312 Washington Street, Room 14
District 2 Cnclr. Colin Van Ostern Co-Hosted with District 1 Cnclr. Joseph D. Kenney	(Fri) 9/18/15	Charlestown	3:00 PM	Town Hall 19 Summer Street
District 4 Cnclr. Christopher C. Pappas Co-Hosted with District 5 Cnclr. David K. Wheeler	(Mon) 9/21/15	Bedford	7:00 PM	Bedford Cable TV Meeting Room 10 Meetinghouse Road
District 4 Cnclr. Christopher C Pappas	(Wed) 9/23/15	Manchester	7:00 PM	Aldermanic Chambers – 3 rd Floor City Hall, 1 City Hall Plaza
District 2 Cnclr. Colin Van Ostern Co-Hosted with District 4 Cnclr. Christopher C Pappas	(Thur) 9/24/15	Concord	5:30 PM	NH Department of Transportation 7 Hazen Drive, Room 114
District 3 Cnclr. Christopher T. Sununu	(Tue) 9/29/15	Hampton	7:00 PM	Seashell Complex Ocean Front Pavillion Room 170 Ocean Blvd.
District 3 Cnclr. Christopher T. Sununu	(Thur) 10/1/15	Kingston	7:00 PM	Kingston Community Library 56 Church Street by GPS Actual address 2 Library Lane

Supplemental Information

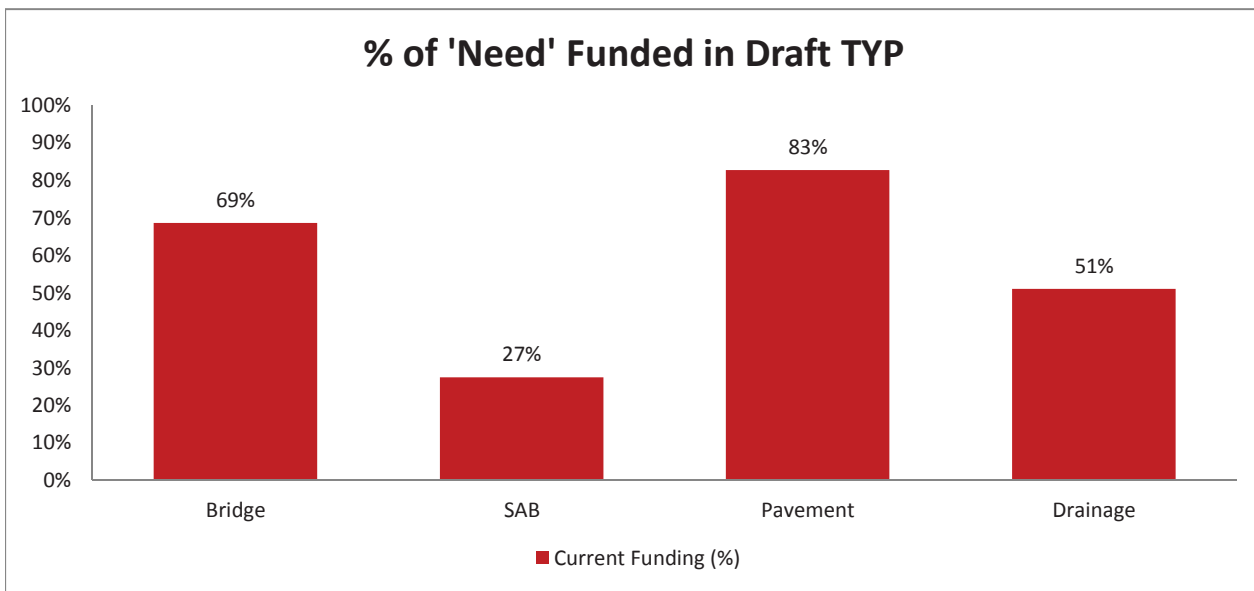
Public Hearing Schedule for 2017 - 2026 Ten Year Plan

<p>District 4 Cnclr. Christopher C Pappas Co-Hosted with District 3 Cnclr. Christopher T. Sununu</p>	(Thur) 10/8/15	Londonderry	7:00 PM	Town Office Council Chambers Moosehill Room 268B Mammoth Road
<p>District 5 Cnclr. David K. Wheeler</p>	(Tue) 10/13/15	Merrimack	6:30 PM	Merrimack Town Hall – West Wing Matthew Thornton Room 8 Baboosic Lake Road
<p>District 1 Cnclr. Joseph D. Kenney</p>	(Mon) 10/26/15	Conway	8:00 AM	Town Hall, Upstairs 1634 East Main Street
<p>District 1 Cnclr. Joseph D. Kenney</p>	(Mon) 10/26/15	Wakefield	11:30 AM	Sanbornville Public Safety Building 2017 Wakefield Road
<p>District 1 Cnclr. Joseph D. Kenney</p>	(Mon) 10/26/15	Plymouth	3:00 PM	Town Hall – Upstairs 6 Post Office Square
<p>District 1 Cnclr. Joseph D. Kenney</p>	(Mon) 10/26/15	Laconia	6:30 PM	Belknap Mill 25 Beacon Street East Third Floor Meeting Room

Supplemental Information

Primary Highway Assets: Yearly Anticipated Needs versus Proposed Funding

Asset	Anticipated Needs	Average TYP	Yearly Difference	% Funded
Bridge	\$ 103,910,000	\$ 71,300,000	\$ 32,610,000	69%
State Aid Bridge (SAB)	\$ 31,000,000	\$ 8,500,000	\$ 22,500,000	27%
Pavement	\$ 84,000,000	\$ 69,500,000	\$ 14,500,000	83%
Drainage	\$ 4,900,000	\$ 2,500,000	\$ 2,400,000	51%
Total	\$ 223,810,000	\$ 151,800,000	\$ 72,010,000	



Notes:

Bridge: Funds resolve the accumulated red list backlog in 10 years. Fully funds bridge preservation. The result should be a rolling 5-year redlist.

SAB: Funds resolve the accumulated red list backlog in 10 years.

Pavement: Funds a 6-year paving cycle for tier 2 roads and a 7-year paving cycle for tier 3 & 4 roads. Also funds rehabilitation on Tier 2 - 4.

Drainage: \$75,000 per mile using a 75 year lifecycle.

Supplemental Information

RPC Priority Projects

Sponsor	Priority	Town/City	Scope	Cost *	Status
CNRPC	1	Chichester	NH Rt 28 & Main St. Intersection improvements	\$1,644,000	Added
	2	Concord	US Rt 4 & Whitney Rd. Intersection improvements	\$2,250,000	Not Added
	3	Chichester	US Rt 4 & King Rd. Intersection improvements	Completed	Previous Funded
	4	Loudon	NH Rt 106/S. Village Rd Intersection improvements	\$1,370,000	Added
	5	Henniker/Hopkinton	US 202 & NH 9 & NH Rt 127 Intersection improvements	\$1,096,000	Added
	6	Concord	Merrimack River Greenway Trail construction	\$2,100,000	Not Added
<hr/>					
LRPC	1	Alton/Gilford	Rehabilitate Route 11 from just east of Minge Cove Road in Alton to Lake Shore Park Road just east of Ellacoya Park in Gilford to have 12' wide travel lanes and 4' wide shoulders.	\$250,000	Added
	2	Belmont	Improve safety conditions and reduce congestion at the intersection of NH Route 140 and Main Street in Belmont.	\$685,000	Added
	3	Meredith NH25	Address and implement safety improvements along the rural portion of NH Route 25 east of Meredith Village	\$4,045,000	Not Added
	4	Moultonborough	Improve horizontal clearance, provide adequate side clearance and improved safety barriers from poles, wetlands and steep slopes for safety	\$665,000	Added
	5	Bristol NH104	Widen the roadway to 32' from 28' and include 11' travel lands with 5' shoulders (suitable for bicycles/sidewalks)	\$3,004,000	Added
	6	Moultonborough	Improvements at NH 25 and Sheridan Road	\$475,000	Not Added
	7	Moultonborough	Improvements at NH 25 and NH 109	\$356,000	Not Added
	8	New Hampton	Improvements at Exit 23 off-ramp	\$170,000	Not Added
	9	Moultonborough	Traffic-calming in the 30 MPH speed zone in the Village on Main Street NH Rte. 25.	\$12,500	Not Added
	10	Moultonborough	Improvements at NH 25 and Saw Mill Road	\$550,000	Not Added
<hr/>					
NCC	1	Conway Roundabout	Improve intersection of NH 16/153 through to and including intersection of NH 16/113	\$5,001,000	Added
	2	Colebrook	Reconstruction of US3/Main Street from South Main Street traffic island to Beaver Brook (about 2700')	\$2,500,000	Added
	3	Groton	Removal of existing bridge and replacement of local bridge on Sculptured Roj's Road	\$585,000	Not Added
	4	Conway	Reconstruction of East Conway Road from 1.5 miles east of US 302/East Conway Road intersection continuing east to Chatham/Conway Town Lin	\$9,250,000	Not Added
	5	Stratford	Put rock wall back together along US 3 at Fuller Town Hall	\$30,000	Not Added
	6	Stratford	Put Cemetery wall back together along US 3 at the Baldwin and Catholic Cemetery and Fuller Town Hall	\$25,000	Not Added

Supplemental Information

RPC Priority Projects

Sponsor	Priority	Town/City	Scope	Cost *	Status
NRPC	1	Nashua	East Hollis Street and its intersections - Improvements from Main St to Proposed Roundabout	\$5,001,000	Added
	2	Nashua	Main Street - Reconstruction from Hollis Street to Orchard Avenue	\$2,200,000	Not Added
	3	Merrimack	Baboosic Lake Road - Bridge replacement	\$8,000,000	Previous Funded
	4	Brookline	NH 13 - Construct southbound left turn lane	\$274,000	Added
	5	Hudson	Rte 3A/Lowell Road - add right turn lane	\$520,000	Not Added
	6	Merrimack	DW Highway/Wire Road - Intersection Improvement	\$835,000	Not Added
	7	Hollis	Rte 122 & Rte 130 - 4 Corners Intersection Improvements	\$6,128,000	Not Added
	8	Amherst	NH Route 122 - Bridge Deck Replacement	\$1,000,000	Not Added
	9	Pelham	Sherburne and Mammoth (NH 128) - intersection improvements	\$1,500,000	Not Added
<hr/>					
RPC	1	Plaistow	Main Street Traffic Calming/safety Improvements	\$1,233,000	Added
	2	Portsmouth	This project includes planning, design, and construction of Complete Street improvements on Maplewood Ave. This project will include sidewalk widening, addition of bike lanes, crosswalk improvements, travel lane reductions, and other traffic calming measures.	\$797,000	Added
	3	Epping	From Regional ITS Architecture: Signal coordination and control along congested corridor. Includes remote control of signals, network surveillance and monitoring, and emergency routing capabilities	\$858,000	Added
	4	Portsmouth	Upgrade the railroad crossing on Maplewood Ave between Vaughan and Deer Streets.	\$945,000	Added
	5	Portsmouth	Signal coordination and control along congested corridor. Includes remote control of signals, network surveillance and monitoring, and emergency routing capabilities.	\$920,400	Not Added
	6	Plaistow	From Regional ITS Architecture: Signal coordination and control along congested corridor. Includes remote control of signals, network surveillance and monitoring, and emergency routing capabilities	\$1,105,000	Added
	7	Seabrook	Widen US 1 to 5 lanes between NH 107 and the North Access Road. Install signal at New Zealand Road and make crosslot connection between Rocks Road and the North Access Road. From US 1 Corridor Study.	\$1,552,500	Not Added
	8	Seabrook	US 1 - Transition from 5 lanes at the North Access Road to a 3 lane cross-section at the Hampton Falls town line. From US 1 Corridor Study.	\$480,000	Not Added
	9	Stratham	A comprehensive reconfiguration of the Rte. 108 / Rte. 33 Stratham Circle through the Town Center District. Reconfiguration of 4 intersections for traffic and pedestrian access and safety improvements including a roundabout, lane reconfigurations, signalization, sidewalks, bicycle lanes, crosswalks, Bus shelters, traffic calming measures, and signage improvements.	\$2,959,300	Not Added
	10	Portsmouth	The Hampton Branch rail line runs south from Barbary Lane to the Greenland town line. This corridor has been designated as the long-term, off-road route of the NH Seacoast Greenway (East Coast Greenway). Pan Am Rail has initiated abandonment of the line, which will make it potentially available for conversion to a multi-use trail.	\$2,125,000	Not Added

Supplemental Information

RPC Priority Projects

Sponsor	Priority	Town/City	Scope	Cost *	Status
SNHPC	1	Windham	NH 111 Corridor Study Engineering	\$377,000	Added
	2	Bedford	US 3 Widening from Hawthorne Drive N to MAAR	\$6,000,000	Added
	3	Windham	NH 28/Roulston Road Intersection Improvements	\$234,000	Added
	4	Windham	Castle Hill Road Bridge/Culvert Replacement	\$80,000	Not Added
<hr/>					
SRPC	1	Somersworth	Blackwater Rd, High St., Indigo Hill Rd - Intersection is a local priority for safety improvements.	\$3,220,000	Added
	2	Somersworth	West High St., High St., Hamilton St. - Intersection is a local priority for safety improvements.	\$1,865,550	Not Added
	3	Rochester	NH 125 & Lowell - This is a 5 way signalized intersection that contributes to safety issues on NH125	\$2,192,000	Added
	4	Rochester	Between Strafford Square Round-About & N. Main Bridge - A "Gap" exists between the Round-About and the North Main Bridge	\$1,660,000	Not Added
	5	Madbury	Route 155, Madbury Road, Town Hall Road - Intersection alignment	\$5,842,850	Not Added
	6	Rochester	Milton Road/Route 125- Poor alignment of numerous roadways including Salmon Falls Road, the Industrial Park and Cross Road	\$2,180,000	Not Added
	7	Rochester	Old Dover Road (between 125 and Tebbets Road) - This area is lacking alternative transportation modes such as pedestrian amenities and bicycle lanes.	\$1,303,202	Not Added
	8	Northwood	School st/ US4/US202 - Traffic turning from US4 (coming from both directions) onto school St and into parking lot for hardware & grocery store not do so safely.	\$750,000	Not Added
	9	Barrington	Province Rd/NH125 - Dangerous intersection for turning traffic - sharp angle limits visibility/intersection signalization	\$550,000	Not Added
	10	Dover	Bridge 182/123 Gulf Road over Salmon Falls River - State Red list. Structurally Deficient. Commuter route to access Route 236 in Maine.	\$2,589,138	Not Added
<hr/>					
SWRPC	1	Keene	NH 10: Reconstruction of winchester street from NH Rt 101 to Swanzey townline	4,000,000	Added
	2	Stoddard/Antrim/Hillsborough	NH 9: Corridor protection from just east of on NH123 to west end of Hillsborough bypass	2,300,000	Not Added
	3	Walpole/Rockingham (VT)	Vilas bridge rehabilitation over Connecticut River	3,300,000	Not Added
	4	Bennington	South Bennington Road: Russell Brook bridge rehabilitation or replacement	6,000,000	Not Added

Supplemental Information

RPC Priority Projects

Sponsor	Priority	Town/City	Scope	Cost *	Status
UVLSRPC	1	Lebanon/ Hartford	Rehabilitation and Widening of Bridges over Connecticut River (Interstate 89)	\$30,500,000	Previous Funded
	2	Lebanon	Exit 18 Improvements	\$4,635,350	Previous Funded
	3	Lebanon	PHASE I- Interstate Rehabilitation (I-89) from Exit 17 to Exit 20, Includes 7 Bridges (#093/109 #094/108, #097/112, #098/111, #140/124, #141/123, and #099/111)	\$12,568,150	Previous Funded
	4	Enfield	Add Shoulders, Improve Horizontal Curves, Remove Clear Zone - Obstructions along U.S. Route 4 from Maple/Main Street to the Lebanon City Line	\$8,238,000	Previous Funded
	5	Charlestown	Reconstruct/Rehabilitate NH Route 12 from NH Route 12A in South Charlestown to Almar Street (Approx. 2.4 Miles)	\$5,858,000	Added
	6	Newport	Capacity Improvements on NH 11/103 between NH 10 and Luxury Drive, Install Westbound Turn Lane to Cross Street, Improve Shoulders, Drainage, and Guardrail (1.0 Miles)	\$2,650,000	Not Added
	7	Newport/ Goshen	Reconstruct/Rehabilitate NH Route 10 from Newport to the Goshen/Lempster Town Line (6.7 Miles), Improve Safety at the Intersection of NH Route 10/NHRoute 31	\$8,060,000	Not Added
	8	Sutton/ New London	Pavement Rehabilitation (I-89) from Exit 10 to Exit 11 (4 Miles)	\$12,013,000	Previous Funded
	9	Lebanon	Rehabilitate Interstate 89 Bridges over Hardy Hill Road (Bridges 155/117 and 156/117)	\$4,537,000	Previous Funded
	10	Lyme/ Thetford	Bridge Rehabilitation (East Thetford Road) over the Connecticut River, Remove Lead-based Paint and Recoat	\$4,500,000	Previous Funded

Shown are the top regional priority projects provided by each RPC.

* Project costs in TYP estimated or capped by DOT, others by RPC. DOT costs include indirects and inflation.

Added to Draft TYP

Already being addressed by other projects.

Unfunded Priority Projects.

Supplemental Information

New Project List

Town/City	Project #	Route/Road	Scope
ALLENSTOWN	40362	NH Route 28	Bridge Rehabilitation, Redlisted Bridge carrying NH 28 over Suncook River (Br No 107/098)
ALTON	40624	NH 11	Bridge Rehabilitation for redlist bridge carrying NH 11 over Merrymeeting River (Br No 163/184)
ANDOVER	40392	US 4	US 4 over Blackwater River rehabilitation or replacement.
ASHLAND - BRIDGEWATER	24904	US Route 3	Bridge Rehab of Bridge carrying US 3 NH25 over NHRR and Pemigewasset River (Br No 076/080)
BENNINGTON	29486	S Bennington Road	S. Bennington Rd over Russell Brook Bridge Rehab or Replacement
CONWAY	40018	NH 16	Reconstruct NH 16 from Olympic Lane east 0.60 miles to Village Lane - multi funded
DANBURY	40395	US 4	US 4 over Smith River bridge rehabilitation or replacement
DUMMER	16304A	NH Route 16	Widen and Rehabilitate from a point 0.3 miles north of NH Route 110A/Muzzey Hill Road north 1.3 miles
ENFIELD	40526	US 4	Add shoulders, improve alignment, and remove clear zone obstructions
EXETER	40623	NH 111A	Bridge Replacement to address Redlist Bridge carrying NH 111A over Little River (Br No 075/078)
GILFORD	26005	US 3 & NH 11 Bypass	US 3 and NH 11 Bypass over US 3 and NH11, Deck Replacement of redlist bridge 114/066
KEENE-SWANZEY	40100	NH 9/10/12/101	Construction of floodplain and wetland mitigation for the Keene-Swazney series of projects
LACONIA	24181	Centenary Avenue	Bridge removal, carrying Centenary Avenue over NH RR, BR. No. 126/163, redlisted
LITTLETON, NH - WATERFORD, VT	27711	NH Route 18	Deck replacement and painting of Redlist Bridge carrying NH 118 over Connecticut River (109/134)
LOUDON-CANTERBURY	29613A	NH Rte 106	NH Rte 106 - Construction of 1.00 mile from Shaker Hill Road to beyond NHMS South Track Entrance
LOUDON-CANTERBURY	29613B	NH Rte 106	NH 106 Roadway Widening for 3.6 miles from Soucook Road, Loudon to Ames Road, Canterbury
MARLOW	40088	NH 10, NH 123	NH 10 & NH 123 over Ashuelot River -Repair or Replace Bridge
MERRIMACK	29174	US 3 Over Baboosic Brook	Bridge replacement-US 3 over Baboosic Brook-Br. # 118/135
NEW BOSTON	27729	NH Route 13	Culvert Replacement for Redlist Bridge carrying NH 13 over Cochrane Brook (Br No 122/120)
NEW HAMPTON	25365	Smith Crossing	Removal of Bridge carrying Smith Crossing over NH Railroad (240/104) (Redlisted)
NEWFIELDS-NEWMARKET	28393	NH 108	Bridge Rehabilitations over BMRR

Supplemental Information

New Project List

Town/City	Project #	Route/Road	Scope
NOTTINGHAM	40612	NH 152	Bridge Rehab or Replace of the redlist bridge carrying NH 152 over North River (Br No 141/127)
ORFORD	40366	NH Route 25A	Bridge Replacement is anticipated for the bridge carrying NH Route 25A over Brackett Brook (217/112)
PETERBOROUGH	27712	US Route 202 and NH Route 123	Bridge replacement of bridge carrying US 202 and NH 123 over Contoocook River (108/116)
SALEM TO MANCHESTER	14633	I-93	Debt Service Project for I-93 Capacity Improvements - Northern Projects
SALEM TO MANCHESTER	14633B	I-93	NB & SB Mainline, Weigh Station to Kendall Pond Rd (Windham & Derry)
SALEM TO MANCHESTER	14633D	I-93	Exit 4 Interchange, NB & SB Mainline & NH 102 approach work
SALEM TO MANCHESTER	14633H	I-93	I-93 NB & SB mainline reconstruction, Exit 5 to I-293 split (Londonderry & Manchester)
SALEM TO MANCHESTER	14633I	I-93	NB & SB mainline between Exits 4 and 5 (Londonderry)
SALEM TO MANCHESTER	14633Z	I-93	Corridor Smart Work Zone
SHELBURNE	40363	US Route 2	Bridge Rehabilitation of Redlist Bridge carrying US Route 2 over Pea Brook (Br No 049/089)
SHELBURNE	40551	North Road	Bridge Rehabilitation of the bridge carrying North Road over Androscoggin River (Br No 075/113)
SUTTON-NEW LONDON	40511	I-89	Pavement joint north of exit 10 to pavement joint at Exit 11. Includes exit 11
THORNTON	40613	NH 49	Deck Replacement and Scour Protection for the bridge carrying NH 49 over Mad River Br No 239/152
TROY	40370	NH Route 12	Bridge Replacement of bridge carrying NH 12 over S Branch Ashuelot River (Br No 089/114)
WALPOLE-CHARLESTOWN	14747A	NH 12	Break out railroad relocation portion of Walpole-Charlestown, 14747 project
WARNER	40512	I-89	Pavement joint south of exit 8 to pavement joint north of exit 9 Includes Exits 8 and 9
WARNER	40622	NH 103	Deck Replacement for the Redlist Bridge carrying NH 103 over I-89 NB (Br No 202/136)
WOODSTOCK	27713	NH Route 175	Bridge Rehab of bridge carrying NH 175 over Pemigewasset River (177/148)
Regional Planning Commission (RPC) and Metropolitan Planning Organization (MPO)			
ALTON - GILFORD	40634	NH 11	Planning study to identify Priority Needs from east of Minge Cove Road to east of Ellacoya Park
BEDFORD	40664	US 3	US 3 Widening from Hawthorne Drive North to Manchester Airport Access Road

Supplemental Information

New Project List

Town/City	Project #	Route/Road	Scope
BELMONT	40635	NH 140 and Main Street	Improve intersection safety and congestion
BRISTOL	40636	NH 104	Roadway widening and shoulders for bike/ped travel from School St to west of Danforth Brook Rd
BROOKLINE	40662	NH 13	Construct southbound left turn lane onto Old Milford Rd
CHARLESTOWN	40667	NH 12	Reconstruct or Rehabilitate from NH 12A in Southern Charlestown to Almar Street (Approx 2.4 miles)
CHICHESTER	40631	NH 28 and Main Street	Intersection improvements
COLEBROOK	40640	US 3 / Main Street	Reconstruction of about 2700' of US 3/Main St from South Main Street traffic island to Beaver Brook
CONWAY	40638	NH16, NH 113 and NH 153	Roundabout improvements to NH 16 including intersections of NH 16/NH 153 and NH 16/NH 113
EPPING	40643	NH 125	Signal coordination improvements to improve congested corridor
HENNIKER - HOPKINTON	40633	US 202, NH 9, NH 127	Intersection Improvements
KEENE	40666	NH 10 (Winchester Street)	Reconstruction of Winchester Street from NH 101 to Swanzey town line
LOUDON	40632	NH 106 and South Village Road	Intersection Improvements
MOULTONBOROUGH	40639	NH 25 and Lake Shore Road	Safety improvements from just west of Lake Shore Drive (W) to just east of Lake Shore Drive (E)
NASHUA	40660	East Hollis St	Improvements along East Hollis Street from Main Street east to Proposed Roundabout
PLAISTOW	40641	NH 121A / Main Street	Traffic Calming and Safety Improvements
PLAISTOW	40645	NH 125	Signal coordination and control along corridor from Mass S/L to Old County Road
PORTSMOUTH	40642	Maplewood Avenue	Complete Streets improvements on Maplewood Avenue from Congress Street to Vaughan Street
PORTSMOUTH	40644	Maplewood Avenue	Railroad crossing upgrade between Vaughan and Deer Streets
ROCHESTER	40647	NH 125 and Lowell Street	Intersection Safety Improvements at this 5 way intersection
SOMERSWORTH	40646	NH 108 (High Street), Blackwater Rd, Indigo Hill Rd	Intersection safety improvements
WINDHAM	40663	NH 111	NH 111 Corridor Engineering Study from Wall St intersection to Lowell Rd / Hardwood Rd intersection
WINDHAM	40665	NH 28 and Roulston Road	Intersection improvements
New Programs			
STATEWIDE ADA	40580	Various	Upgrades to side walks, curb ramps, and signals to be compliant with ADA laws.
STATEWIDE	TRCK-WGHT-SFTY	Various	Truck weight safety inspection and maintenance program

Supplemental Information

Unfunded Project List

Town/City	Project #	Route/Road	Scope	Unfunded Dollars
BOW-CONCORD	13742	I-93	Widen from I-89 between exit 15 and 16. Bridge #S 203/090, 139/116, 163/106, 184/103, 201/096, 201/097 and 203/089 (3 redlist bridges #152/108, 150/107 and 142/116)	172.0
MANCHESTER	16099A	I-293	Reconstruct and widen of Exit 6 (Amoskeag) in Manchester.	23.9
MANCHESTER	16099B	I-293	Reconstruct Exit 7	37.2
WALPOLE, NH - ROCKINGHAM, VT	12905	Bridge Street	Vilas Bridge Rehabilitation over Connecticut River	3.3

~ Dollars in Millions

Supplemental Information

Updated Status of 2015-2016 Construction Projects

Town/City	Project Number	Ad Date	Current Con Year	2015-2024 TYP	Advertised
				CON	
AMHERST	20242	Municipal	2015	2018	Planned
ASHLAND	16237	9/29/2015	2016	2021	Planned
AUBURN	15657	Municipal	2015	2015	Completed
BELMONT	14285	Municipal	2016	2016	Completed
BERLIN	12958H	10/20/2015	2016	2016	Planned
BERLIN	15793	Municipal	2016	2016	Completed
BRADFORD	15857	Municipal	2015	2018	Planned
CONCORD	12004	5/26/2015	2015-2016	2015-2016	Advertised
DUBLIN	15684	Municipal	2015	2015	Planned
EPSOM	15766	Municipal	2016	2016	Planned
EXETER	15399	Municipal	2015	2015	Planned
FARMINGTON	16146	6/11/2016	2016	2016	Planned
FRANCESTOWN	15762	Municipal	2015	2016	Advertised
FRANCESTOWN	15763	Municipal	2015	2015	Completed
FRANCESTOWN	15764	Municipal	2015	2015	Advertised
FRANCESTOWN	77892	Municipal	2015	2015	Completed
FRANKLIN	13928A	5/12/2015	2015	2015-2016	Advertised
GILFORD	15903	Advanced	2015	2022	Planned
JEFFERSON	16153	9/15/2015	2016	2021	Planned
KEENE	16152	9/22/2015	2016	2021	Planned
KEENE-SWANZEY *	10309P	9/29/2015	2015	2021	Planned
LEBANON	14957	7/2/2013	2014	2015	Advertised
LEBANON	13951	4/8/2014	2014	2015	Advertised
LEBANON	14552	Municipal	2016	2015	Planned
LEBANON *	25784	9/8/2015	2015	2018	Planned
LINCOLN	15755	10/29/2013	2014	2015	Advertised
MERRIMACK	13923	Municipal	2015	2016-2017	Planned
MILFORD	22372	Municipal	2015	2016	Advertised
NEW IPSWICH	14465	5/13/2014	2014	2015	Advertised
NOTTINGHAM	15720	Municipal	2016	2016	Advertised
PEMBROKE	14477A	11/4/2014	2015	2015	Advertised
PETERBOROUGH	24500	DOT Forces	2015	2020	Completed
ROCHESTER	14350	10/15/2015	2016	2015	Planned
SALEM	15592	Municipal	2015	2015	Advertised
SALEM	15596	Municipal	2015	2015	Advertised
SALEM	15772	Municipal	2015	2015	Advertised
SALEM	15988	Municipal	2015	2019	Planned
SALEM	20229	Municipal	2020	2020	Completed
SALEM	26486	Municipal	2015	2021	Completed
SANBORNTON	16081	Municipal	2015	2020	Completed
SANBORNTON	16104	Municipal	2013-2016	2015-2016	Advertised
STATEWIDE	25988	4/30/2013	2015	2015	Advertised
STEWARTSTOWN	16312	1/5/2016	2016	2016	Planned
WILTON	15768	Municipal	2016	2016	Completed
WASHINGTON	20300	Municipal	2015-2016	2020	Completed

* Projects added since GACIT Kick-Off July 22, 2015

Projects w/Construction Completed	13
Projects Advertised	16
Projects Planned to Advertise	15
Total:	44

Supplemental Information

Updated Anticipated Changes 2015-2024 Projects in Draft 2017-2016 Ten year Plan

Name	Number	Reason	2015-2024 TYP CON
CANAAN	26664	Cancelled - Road not eligable for funding	2020
CANAAN	26702	Cancelled - Road not eligable for funding	2021
JEFFERSON	13602B	Lack of Local Consensus	2019-2023
PORTSMOUTH-KITTERY *	15731D	Cancelled - GARVEE	2015-2024
NEWPORT	14969	Cancelled by Town	1015
SALEM-MANCHESTER	14800J	Cancelled - GARVEE	2018-2024
STATEWIDE	14899	DRED took project over	2015-2024
SUMMER YOUTH LANDSCAPING	SMRLN	Lack of Need	2015-2024

* Projects added since GACIT Kick-Off July 22, 2015

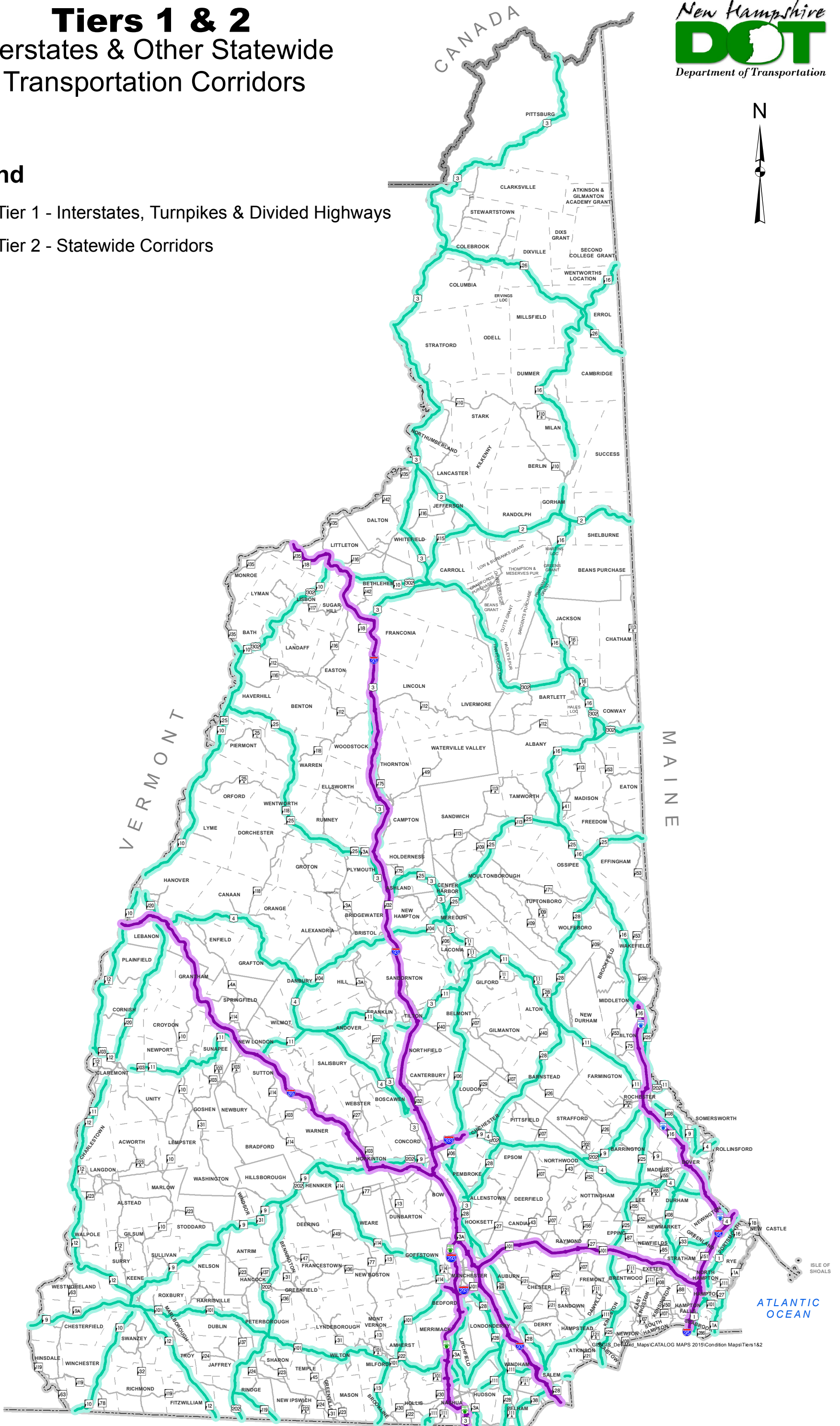
Tiers 1 & 2

Interstates & Other Statewide Transportation Corridors



Legend

- Tier 1 - Interstates, Turnpikes & Divided Highways
- Tier 2 - Statewide Corridors

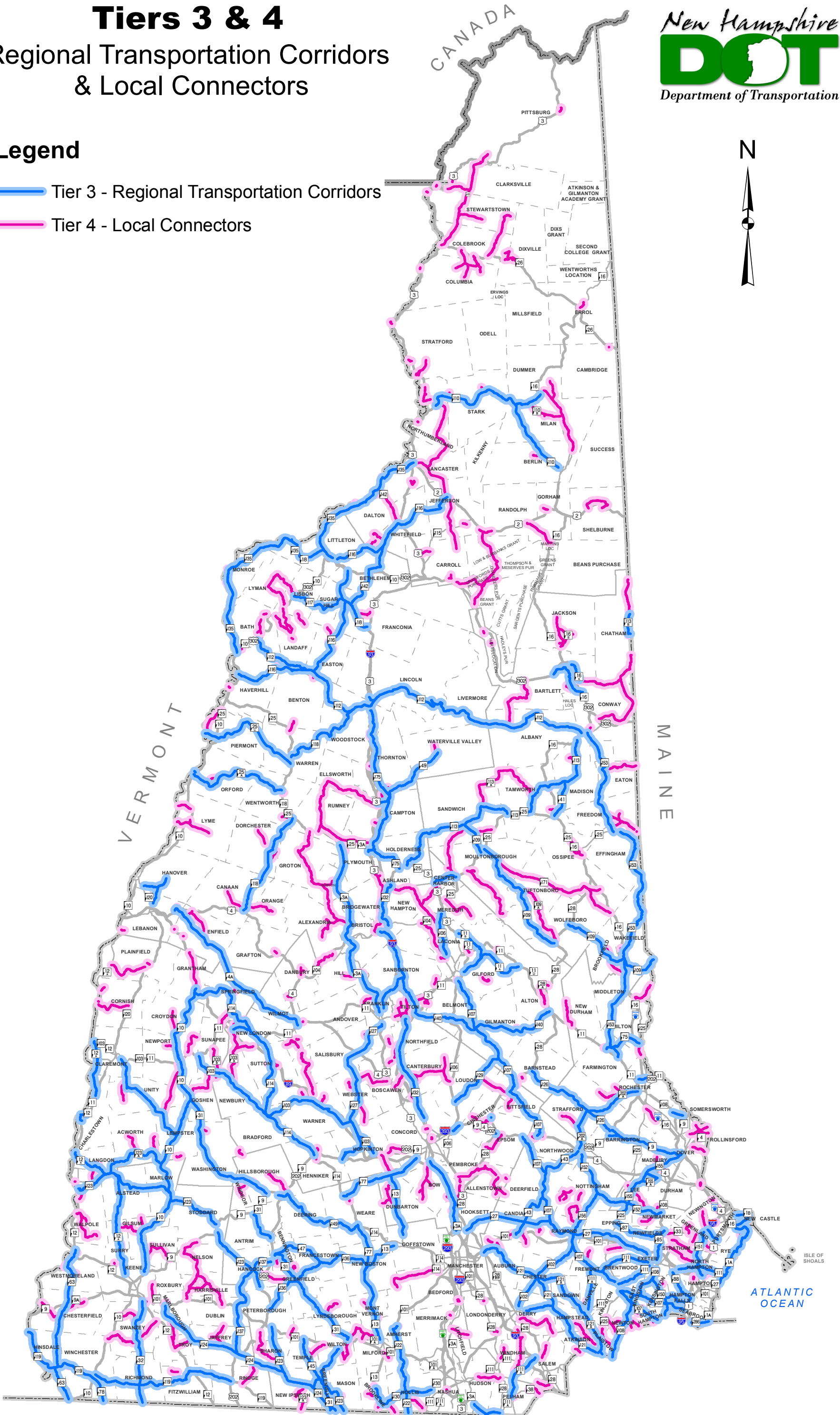


Tiers 3 & 4

Regional Transportation Corridors & Local Connectors

Legend

- Tier 3 - Regional Transportation Corridors
- Tier 4 - Local Connectors



State Bridge Conditions

2015 Red List by Tiers 1 & 2

As of December 31, 2014

Legend

● State Red List Bridges

Tiers

— Tier 1 - Interstates, Turnpikes & Divided Highways

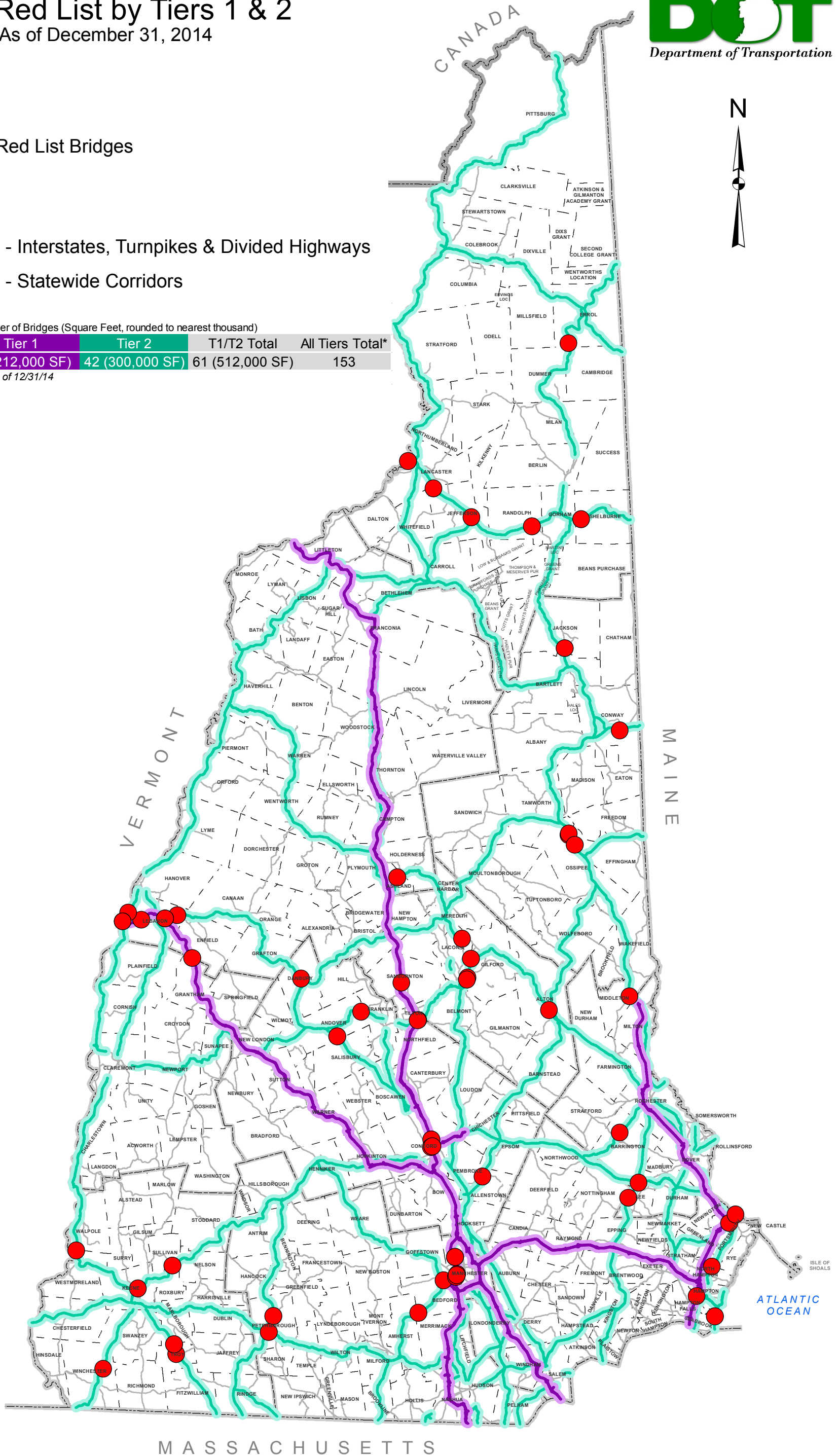
— Tier 2 - Statewide Corridors

Facts

Red List Bridges: Number of Bridges (Square Feet, rounded to nearest thousand)

	Tier 1	Tier 2	T1/T2 Total	All Tiers Total*
State	19 (212,000 SF)	42 (300,000 SF)	61 (512,000 SF)	153

*Official State Totals as of 12/31/14



State Bridge Conditions

2015 Red List by Tiers 3 & 4

As of December 31, 2014



Legend

● State Red List Bridges

Tiers

— Tier 3 - Regional Transportation Corridors

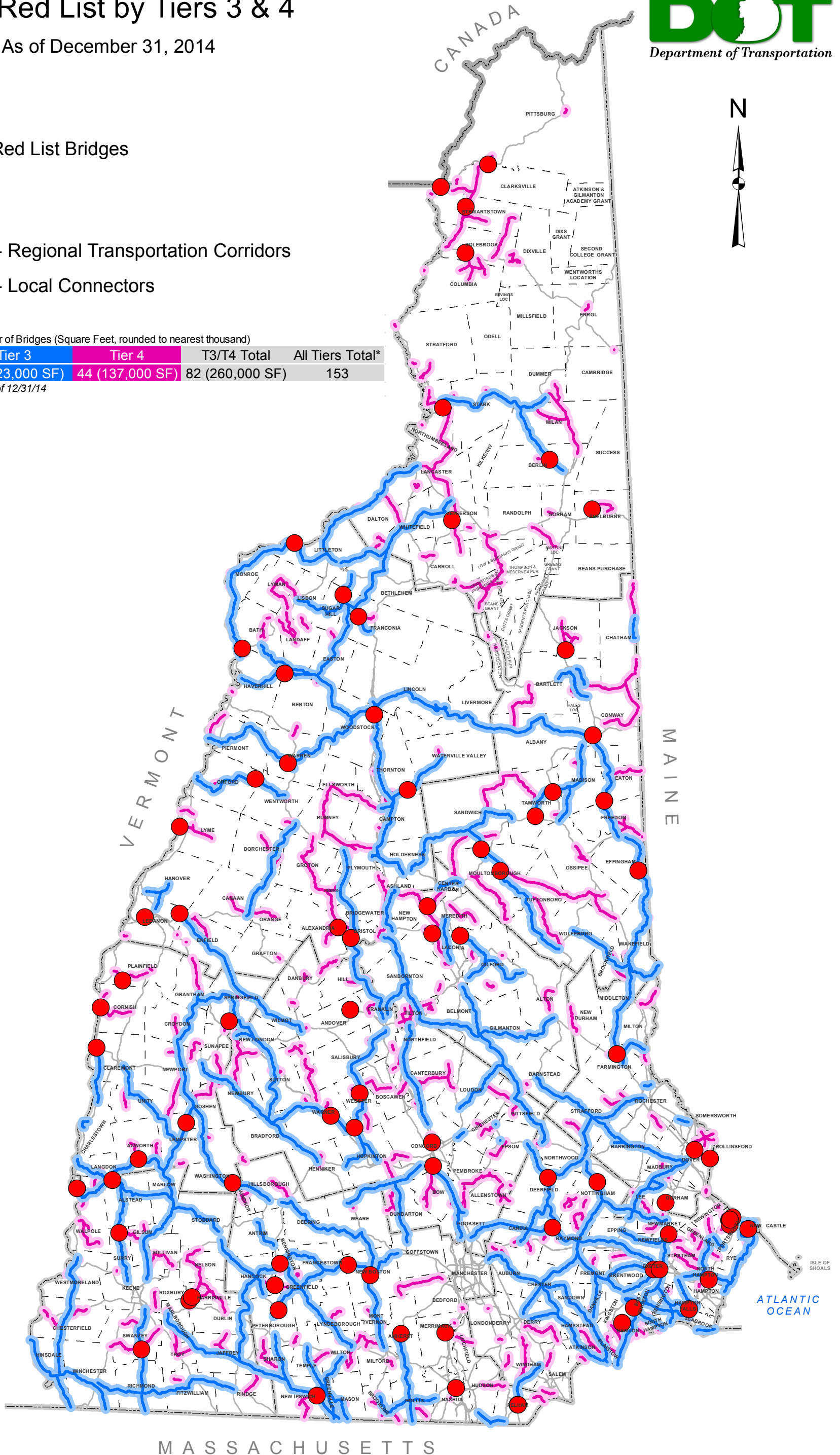
— Tier 4 - Local Connectors

Facts

Red List Bridges: Number of Bridges (Square Feet, rounded to nearest thousand)

	Tier 3	Tier 4	T3/T4 Total	All Tiers Total*
State	38 (123,000 SF)	44 (137,000 SF)	82 (260,000 SF)	153

*Official State Totals as of 12/31/14



State & Municipal Bridge Conditions

2015 Red List by Tiers 5 & 6

As of December 31, 2014



Legend

- State Red List Bridges
- Municipal Red List Bridges

Tiers

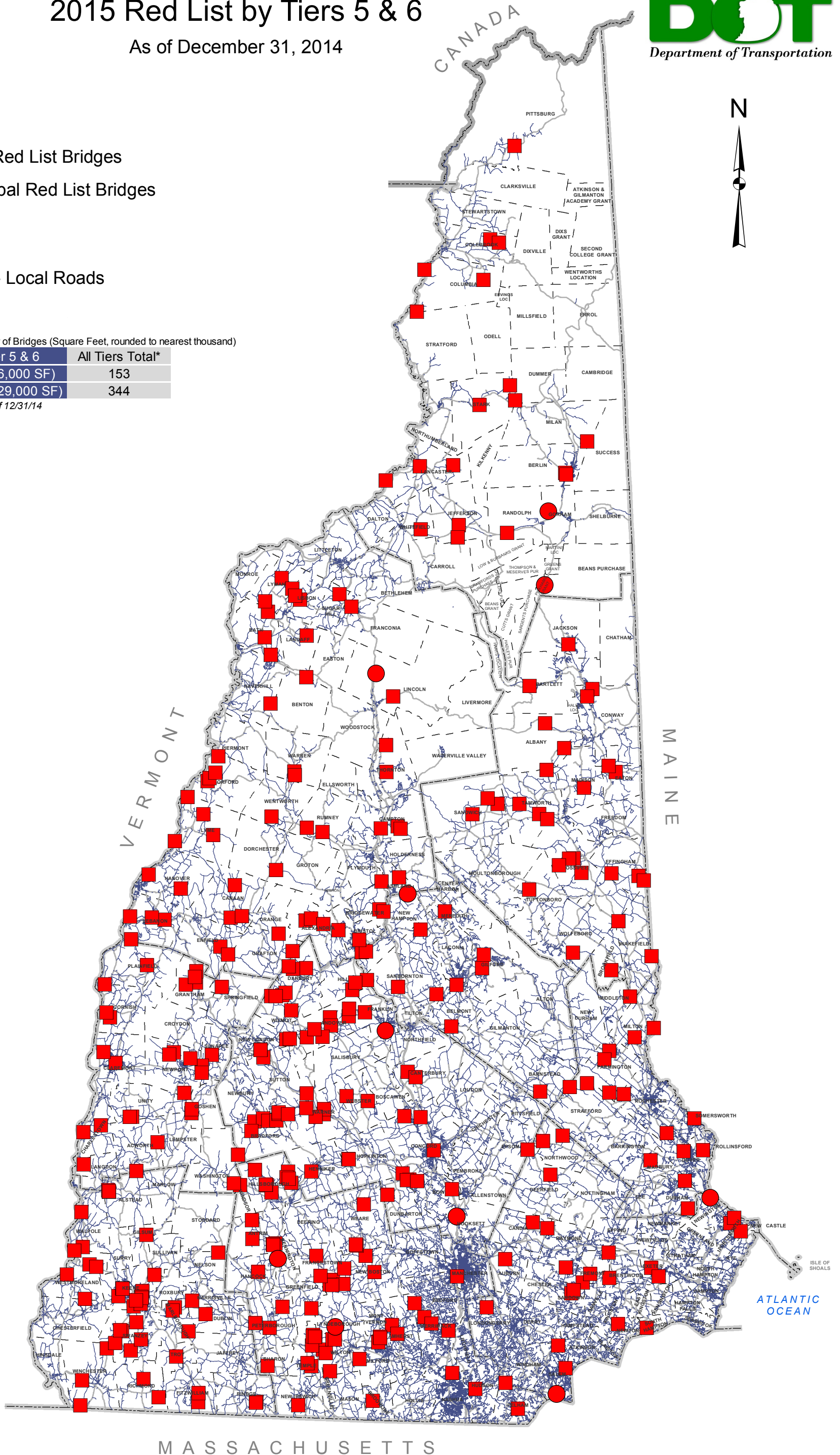
— Tier 5 - Local Roads

Facts

Red List Bridges: Number of Bridges (Square Feet, rounded to nearest thousand)

	Tier 5 & 6	All Tiers Total*
State	10 (56,000 SF)	153
Municipal	344 (429,000 SF)	344

*Official State Totals as of 12/31/14



Pavement Conditions

All Conditions Tiers 1 & 2

As Reported in Years 2013-2014

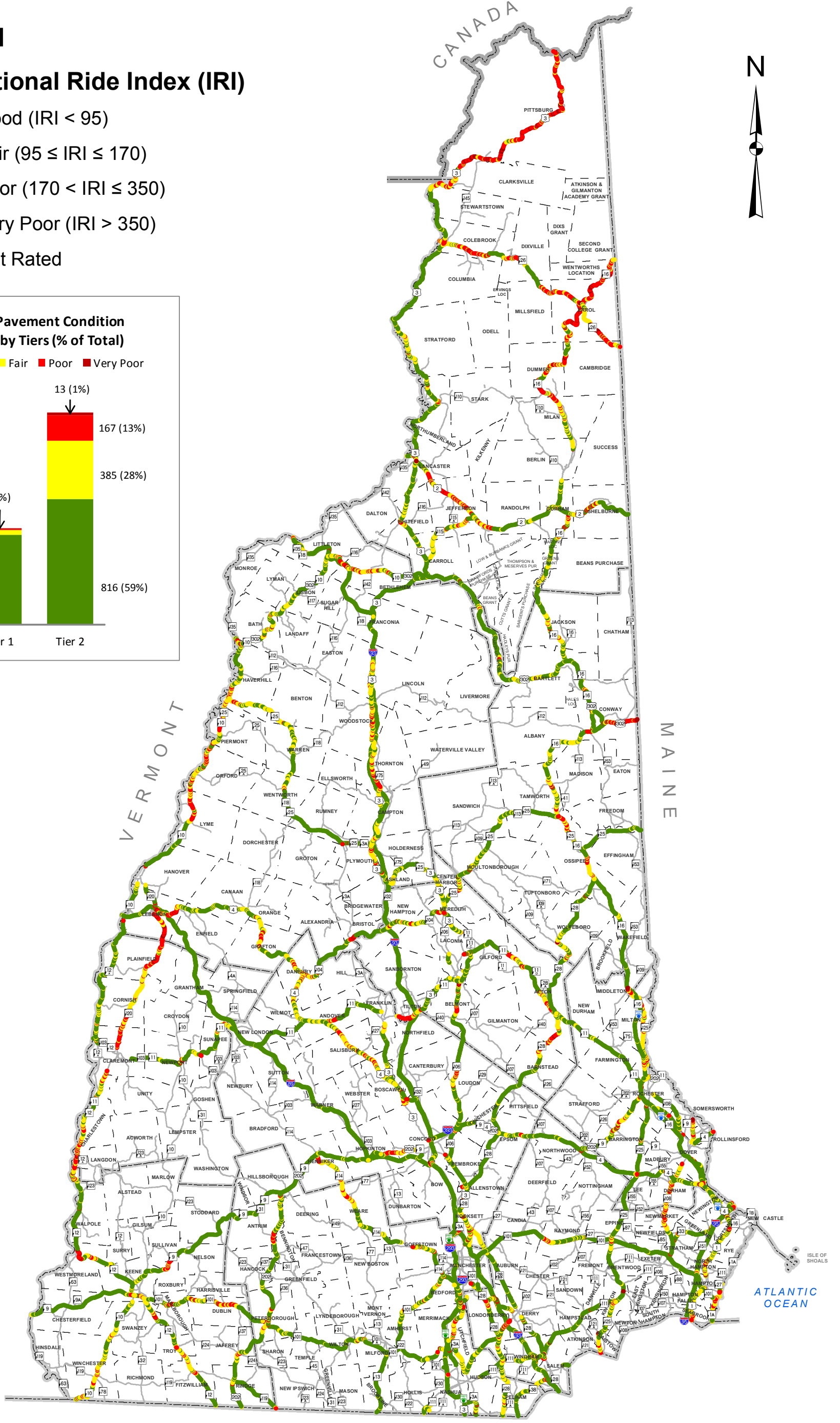
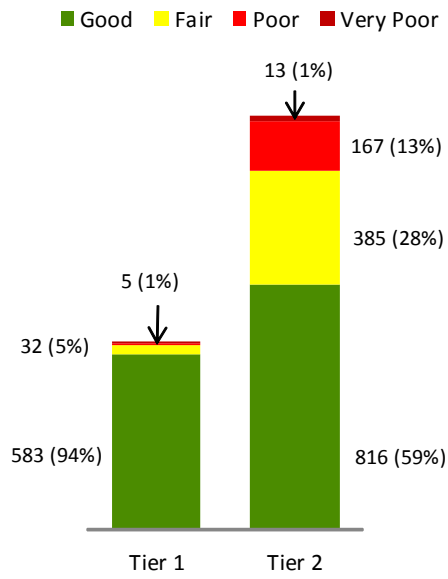
Legend

International Ride Index (IRI)

- Good (IRI < 95)
- Fair (95 ≤ IRI ≤ 170)
- Poor (170 < IRI ≤ 350)
- Very Poor (IRI > 350)
- Not Rated



2014 Pavement Condition Miles by Tiers (% of Total)



ATLANTIC OCEAN

MASSACHUSETTS

Pavement Conditions

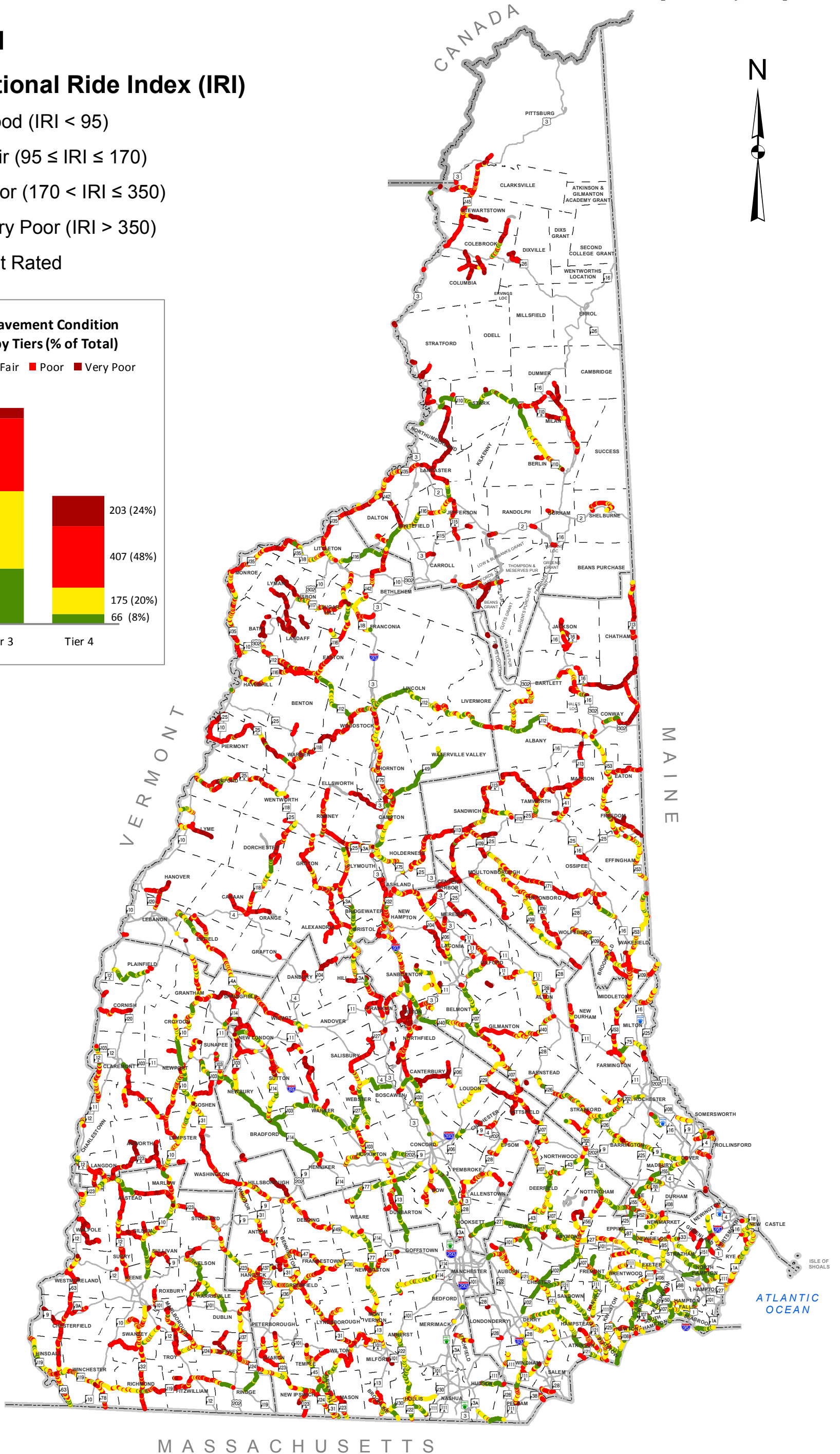
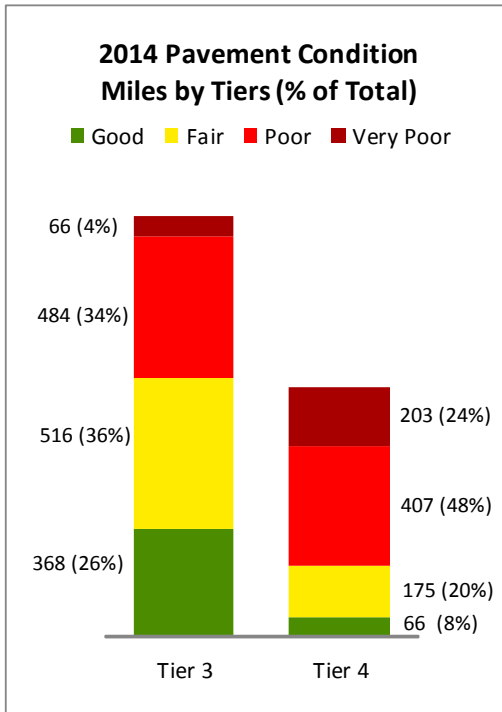
All Conditions Tiers 3 & 4

As Reported in Years 2013-2014

Legend

International Ride Index (IRI)

- Good (IRI < 95)
- Fair (95 ≤ IRI ≤ 170)
- Poor (170 < IRI ≤ 350)
- Very Poor (IRI > 350)
- Not Rated



Pavement Conditions

Poor Conditions Tiers 1 & 2

As Reported in Years 2013-2014

Legend

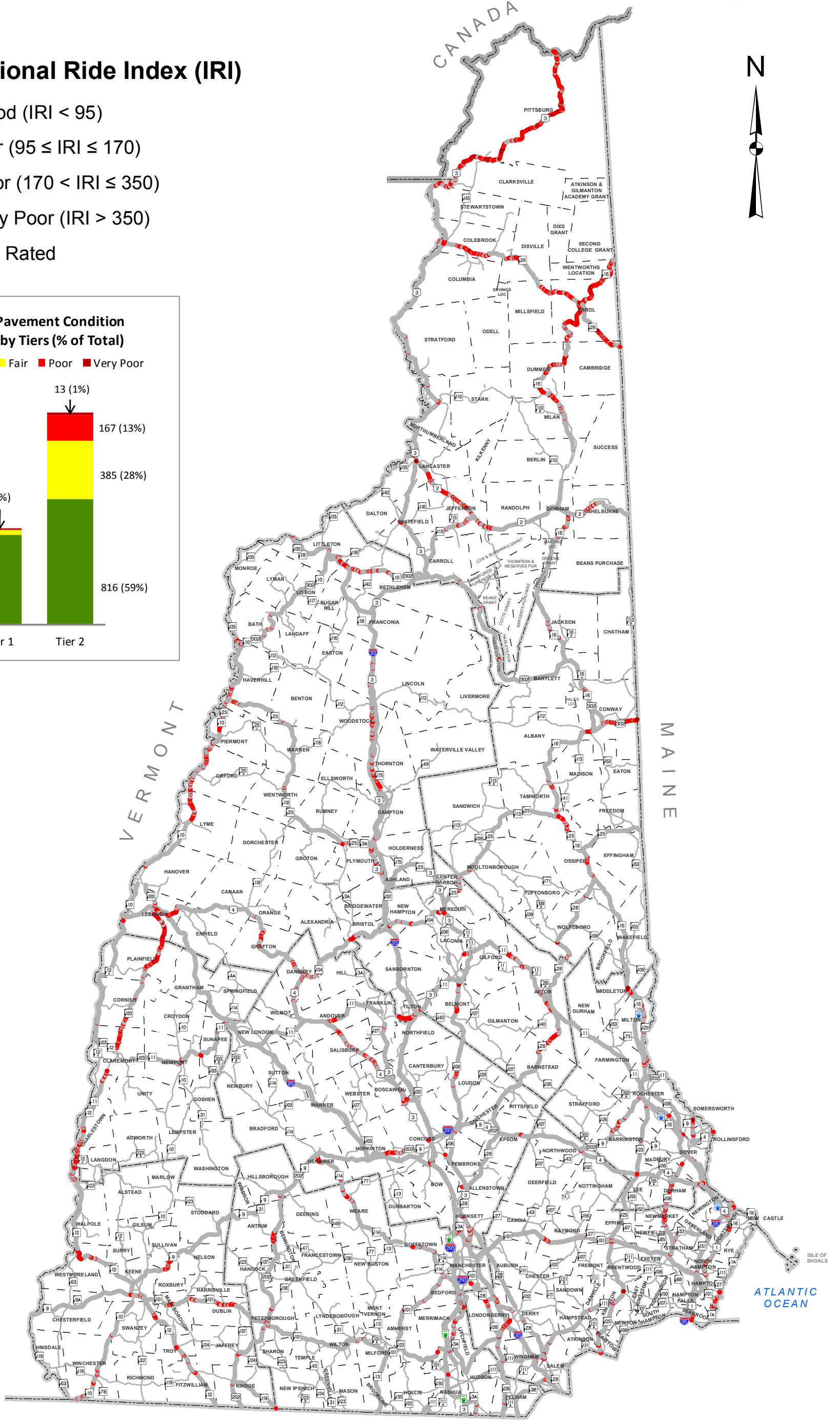
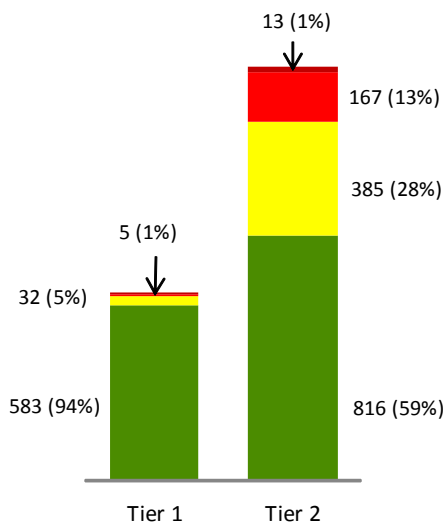
International Ride Index (IRI)

- Good (IRI < 95)
- Fair (95 ≤ IRI ≤ 170)
- Poor (170 < IRI ≤ 350)
- Very Poor (IRI > 350)
- Not Rated



2014 Pavement Condition Miles by Tiers (% of Total)

■ Good ■ Fair ■ Poor ■ Very Poor



MASSACHUSETTS

Pavement Conditions

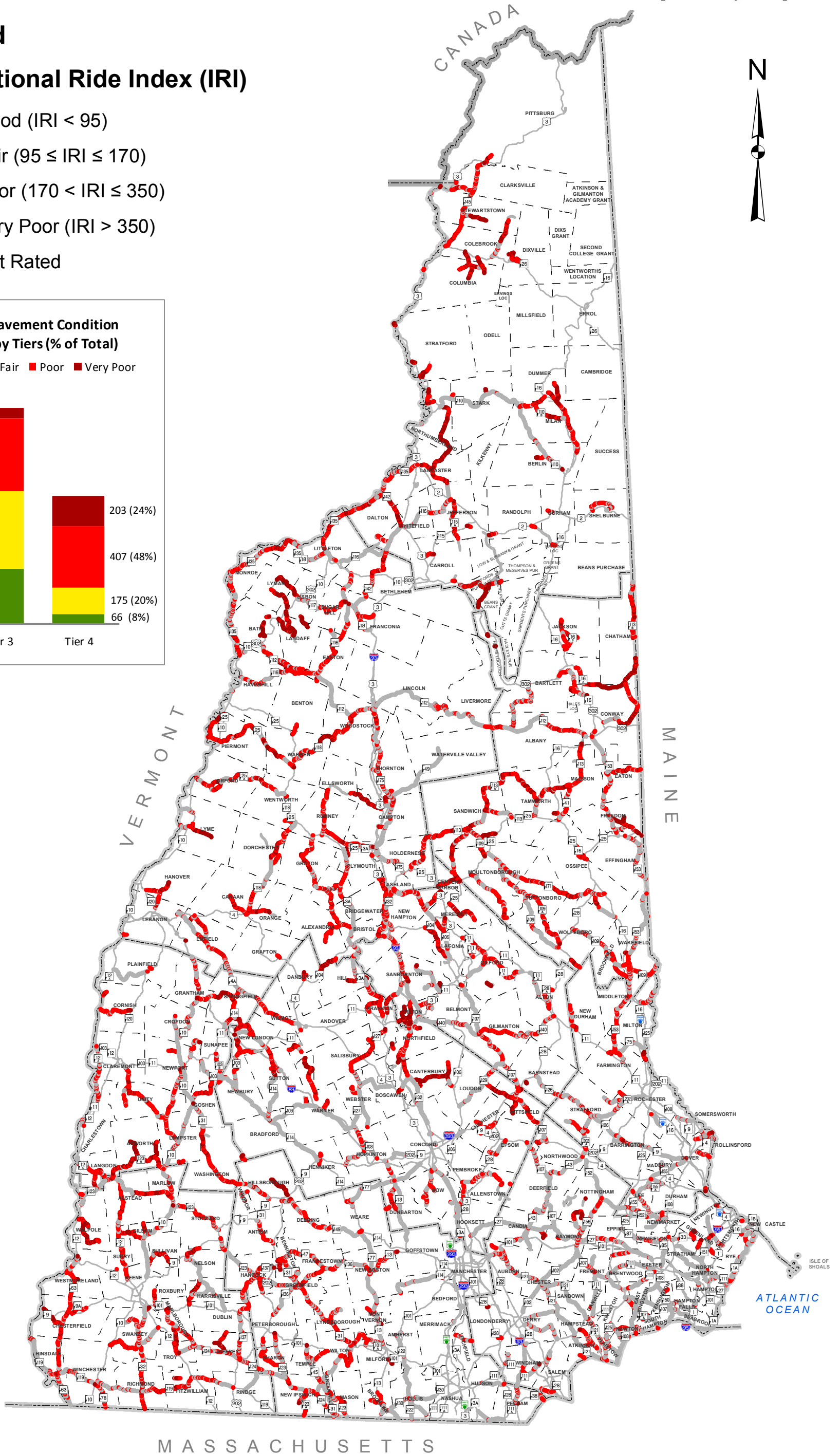
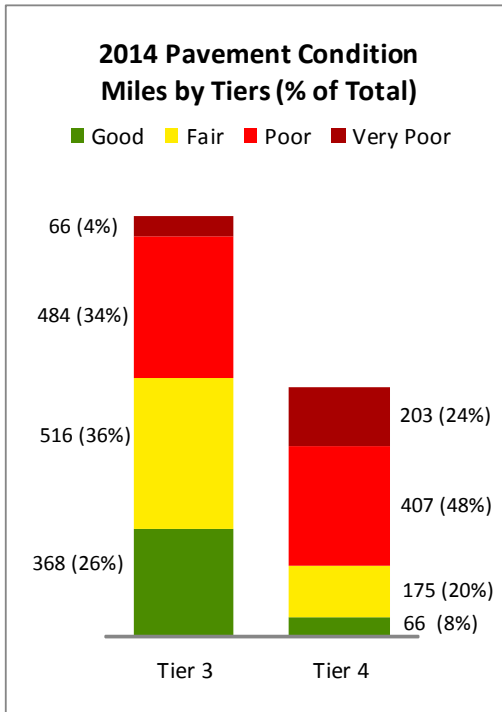
Poor Conditions Tiers 3 & 4

As Reported in Years 2013-2014

Legend

International Ride Index (IRI)

- Good (IRI < 95)
- Fair (95 ≤ IRI ≤ 170)
- Poor (170 < IRI ≤ 350)
- Very Poor (IRI > 350)
- Not Rated



Projects by Tiers 1 & 2

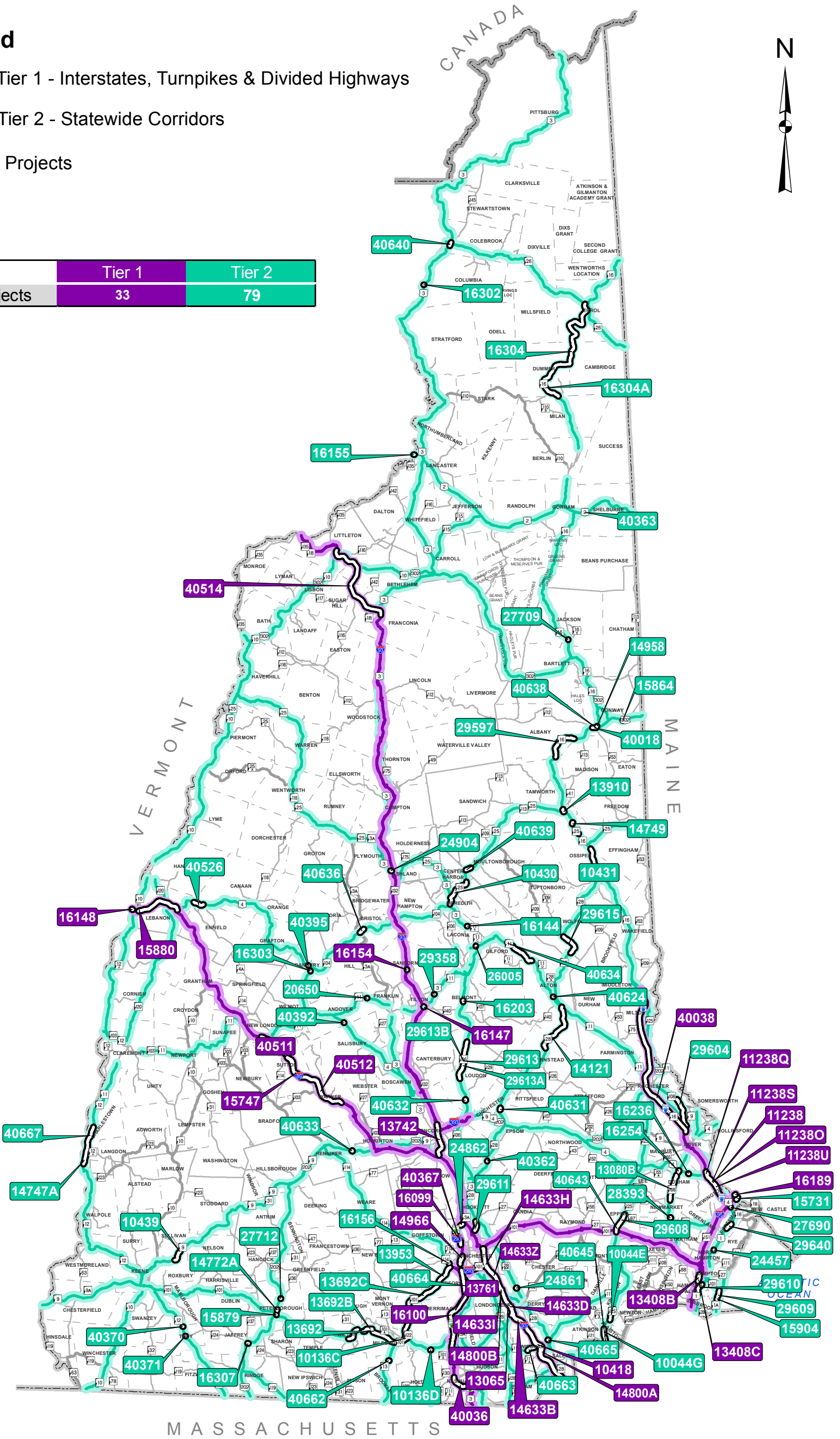
Draft 2017-2026 Ten Year Plan

Legend

- Tier 1 - Interstates, Turnpikes & Divided Highways
- Tier 2 - Statewide Corridors
- Projects

Facts

	Tier 1	Tier 2
Total Projects	33	79



**Draft Ten Year Plan Projects
2017-2026
Tiers 1 and 2**

Tier	Project Number	Project Name	Project Description	TYP Draft Inflated Cost
1	16100	BEDFORD - MERRIMACK	Improvement to Bedford Mainline Toll Plaza to Institute Open Road Tolling (TPK Capital Program)	\$8,590,000
1	13742	BOW - CONCORD	I-93 widening from I-89 to between Exit 15 and 16	\$58,863,636
1	13065	DERRY / LONDONDERRY	I-93 EXIT 4A - Final Design, ROW & Construction of NEW INTERCHANGE and connecting roadway	\$49,500,000
1	29440	DOVER-ROCHESTER	Open Road Tolling Conversion at the Dover and Rochester Toll Plazas	\$26,400,000
1	40514	FRANCONIA-LITTLETON	Pavement joint south of Exit 35 to Pavement joint north of exit 42 includes Exits 35 thru 42	\$29,287,293
1	13408B	HAMPTON FALLS - HAMPTON	I-95 over Taylor River; Bridge replacement	\$8,100,000
1	13408C	HAMPTON FALLS - HAMPTON	I-95 Taylor River Dam removal/replacement.	\$2,500,000
1	15880	LEBANON	From north of Hardy Hill Rd bridge north 5 miles to south of Exit 20 rehabilitate roadway & bridges	\$20,849,400
1	29612	LEBANON	Exit 18 / NH 120 improvements	\$4,811,763
1	16148	LEBANON, NH - HARTFORD, VT	Superstructure Replace & Widening, I-89 NB & SB over Connecticut River (Br No 044/103 & 044/104)	\$37,370,020
1	14966	MANCHESTER	Replace or rehabilitate 5 red list bridges. Add 3rd SB lane and replace median rail with SS barrier.	\$3,720,000
1	16099	MANCHESTER	PRELIMINARY ENGINEERING STUDY FOR RECONSTRUCTION OF THE F.E. EEVERETT TURNPIKE AT EXITS 6 AND 7	\$7,000,000
1	16099A	MANCHESTER	Reconstruct and widen of Exit 6 (Amoskeag) in Manchester.	\$72,300,000
1	16099B	MANCHESTER	Reconstruct Exit 7	\$18,600,000
1	40367	MANCHESTER	Provide Scour Protection for the I-293 NB & SB over Black Brook Bridges	\$500,000
1	40036	NASHUA-MERRIMACK	Central Turnpike Resurfacing: Nashua FEET from MM 3.0 to 5.0 and Merrimack along Continental Blvd	\$3,250,000
1	13761	NASHUA-MERRIMACK-BEDFORD	F.E.E.Turnpike widening of 2-lane sections from Exit 8 in Nashua to I-293 interchange in Bedford	\$67,800,000
1	11238U	NEWINGTON	Highway maintenance facility construction between Exit 3 and 4	\$6,050,000
1	11238	NEWINGTON - DOVER	NH 16 WIDEN TURNPIKE INCLUDING LITTLE BAY BRIDGES FROM GOSLING ROAD TO DOVER TOLL, PE and ROW Only	\$80,000
1	11238O	NEWINGTON - DOVER	NH 16 / US 4 SPLDG TPK, Rehabilitate the existing Little Bay Bridges	\$9,874,211
1	11238Q	NEWINGTON - DOVER	Reconstruct Spaulding Tpk from LBB to Dover Toll Booth & Exit 6 interchange (incl. new soundwalls)	\$49,200,000
1	11238S	NEWINGTON - DOVER	General Sullivan Bridge Rehabilitation	\$31,700,000
1	16147	NORTHFIELD - TILTON	Bridge Rehabilitation, I-93 NB & SB over Winnepesaukee River and Railroad (Red List)	\$14,283,250
1	16189	PORTSMOUTH, NH - KITTERY, ME	REHABILITATION OF BRIDGE OVER PISCATAQUA RIVER (HIGH LEVEL BRIDGE)	\$7,200,000
1	40038	ROCHESTER-MILTON	Turnpike Resurfacing	\$3,250,000
1	10418	SALEM TO MANCHESTER	PROGRAMMATIC MITIGATION (CTAP, NHDES Land Protection Program) (PE & ROW Only)	\$500,000
1	14633B	SALEM TO MANCHESTER	NB & SB Mainline, Weigh Station to Kendall Pond Rd (Windham & Derry)	\$40,948,626
1	14633D	SALEM TO MANCHESTER	Exit 4 Interchange, NB & SB Mainline & NH 102 approach work	\$70,405,164
1	14633H	SALEM TO MANCHESTER	I-93 NB & SB mainline reconstruction, Exit 5 to I-293 split (Londonderry & Manchester)	\$38,613,989
1	14633I	SALEM TO MANCHESTER	NB & SB mainline between Exits 4 and 5 (Londonderry)	\$33,070,164
1	14800A	SALEM TO MANCHESTER	MAINLINE, EXIT 1 TO STA. 1130 & NH38 (Salem), INCLUDES BRIDGES 073/063 & 077/063 (Both Red List)	\$41,223,867
1	14800B	SALEM TO MANCHESTER	I-93 Exit 5 Interchange Reconstruction (Londonderry) - Debt Service Project	\$46,235,499
1	14633Z	SALEM TO MANCHESTER	Corridor Smart Work Zone	\$349,166
1	16154	SANBORNTON	Box Culvert Rehabilitation, for Redlist Bridge carrying I-93 NB over Salmon Brook (Br No 127/099)	\$937,221
1	40511	SUTTON-NEW LONDON	Pavement joint north of exit 10 to pavement joint at Exit 11. Includes exit 11	\$8,543,260
1	40512	WARNER	Pavement joint south of exit 8 to pavement joint north of exit 9 Includes Exits 8 and 9	\$9,857,447
1	15747	WARNER - SUTTON	Pavement Rehabilitation from exit 9 to exit 10 (7 miles)	\$17,233,994
Total \$ for Tier 1				\$848,997,968
2	10136C	AMHERST	Reconstruction of EB ramps and installation of signals at NH 101 and NH 101A	\$2,573,098
2	20650	ANDOVER	NH 11 OVER NHRR(ABD) - REPLACE 5-SPAN BRIDGE	\$3,451,199
2	29597	ALBANY	Shoulder widening and pavement resurfacing to enable installation of centerline rumble strips	\$9,967,548
2	40362	ALLENSTOWN	Bridge Rehabilitation, Redlisted Bridge carrying NH 28 over Suncook River (Br No 107/098)	\$2,964,192
2	40624	ALTON	Bridge Rehabilitation for redlist bridge carrying NH 11 over Merrymeeting River (Br No 163/184)	\$2,741,200
2	40634	ALTON - GILFORD	Planning study to identify Priority Needs from east of Minge Cove Road to east of Ellacoya Park	\$250,000
2	40392	ANDOVER	US 4 over Blackwater River rehabilitation or replacement.	\$5,543,461
2	24904	ASHLAND - BRIDGEWATER	Bridge Rehab of Bridge carrying US 3 NH25 over NHRR and Pemigewasset River (Br No 076/080)	\$18,965,248
2	14121	BARNSTEAD - ALTON	NH 28 reconstruction from Alton Circle 7 miles southerly to improved section in Barnstead	\$4,374,979
2	13953	BEDFORD	Widen NH 101 to 5 lanes from NH 114 to Wallace Road	\$14,531,000
2	16203	BELMONT	NH 106 at Seavey Rd - Intersection Safety Improvement through HSIP	\$913,000
2	13692C	BEDFORD	Bridge Rehab or Replacement of br no 090/065 carrying NH 101 over Pulpit Brook	\$2,434,360
2	16156	BEDFORD	Culvert Slipline/Rehab for Redlist Bridge carrying NH 114 over Bowman Brook (Br No 151/151)	\$1,757,800
2	40664	BEDFORD	US 3 Widening from Hawthorne Drive North to Manchester Airport Access Road	\$6,000,164
2	40636	BRISTOL	Roadway widening and shoulders for bike/ped travel from School St to west of Danforth Brook Rd	\$3,167,701
2	40662	BROOKLINE	Construct southbound left turn lane onto Old Milford Rd	\$289,019
2	16302	COLUMBIA	US 3 OVER CONE BROOK - 059/089 - REHABILITATE / REPLACE BRIDGE	\$1,336,526
2	14958	CONWAY	BRIDGE REHABILITATION OVER SACO RIVER - 170/071	\$3,666,878
2	15864	CONWAY	US 302 OVER CONWAY LAKE OUTLET - REPLACE BRIDGE	\$3,178,560
2	40667	CHARLESTOWN	Reconstruct or Rehabilitate from NH 12A in Southern Charlestown to Almar Street (Approx 2.4 miles)	\$5,788,265
2	40631	CHICHESTER	Intersection Improvements	\$1,680,342
2	40640	COLEBROOK	Reconstruction of about 2700' of US 3/Main St from South Main Street traffic island to Beaver Brook	\$2,473,581
2	40018	CONWAY	Reconstruct NH 16 from Olympic Lane east 0.60 miles to Village Lane - multi funded	\$2,104,080
2	40638	CONWAY	Roundabout improvements to NH 16 including intersections of NH 16/NH 153 and NH 16/NH 113	\$5,111,042
2	16303	DANBURY	REHABILITATE BRIDGE OVER NHRR - 156/104	\$2,780,735
2	16304	DUMMER - CAMBRIDGE - ERROL	Widening and rehabilitation where needed from Errol extending south 10 miles	\$3,065,040
2	16254	DURHAM	INTERSECTION IMPROVEMENTS AT THE US 4 RAMP INTERSECTION WITH NH 108. (project scope is unknown)	\$829,492
2	13080B	DURHAM - NEWMARKET	Reconstruct Roadway and construct bike shoulders on NH Route 108	\$4,400,000
2	40395	DANBURY	US 4 over Smith River bridge rehabilitation or replacement	\$4,288,558
2	24861	DERRY	English Range Road / Scobie Pond Road intersection safety improvements	\$550,000
2	29604	DOVER-SOMERSWORTH-ROCHESTER	NH Rte 108 - Complete Streets (U-3 alternative) improvements	\$12,890,771
2	16304A	DUMMER	Widen and Rehabilitate from a point 0.3 miles north of NH Route 110A/Muzzey Hill Road north 1.3 miles	\$2,200,000
2	16236	DURHAM	Bridge Replacement, for Bridge carrying US 4 over Bunker Creek (Br No 145/116)	\$5,023,146
2	40526	ENFIELD	Add shoulders, improve alignment, and remove clear zone obstructions	\$8,217,148
2	29608	EPPING	NH Rte 125 Improvements from NH 27 to NH 87 - 1.7 miles	\$11,583,370
2	40643	EPPING	Signal coordination improvements to improve congested corridor	\$882,180
2	26005	GILFORD	US 3 and NH 11 Bypass over US 3 and NH11, Deck Replacement of redlist bridge 114/066	\$1,993,252
2	24862	HOOKSETT	RECONSTRUCT AND WIDEN NH 3A FROM COMMERCE ROAD NORTH TO GOONAN ROAD	\$1,200,222
2	29609	HAMPTON	Engineering study / design for Ocean Blvd improvements	\$283,800
2	29610	HAMPTON FALLS	Intersection improvements to enhance traffic operations and safety	\$283,800
2	40633	HENNIKER - HOPKINTON	Intersection Improvements	\$1,084,430
2	29611	HOOKSETT	Reconstruction and widening from NH 27 / Whitehall Rd / Martin's Ferry Rd to W Alice Ave / Alice Ave	\$18,046,310
2	16307	JAFFREY	RECONFIGURE "DOG-LEG" INTERSECTION OF US 202, NH 124, AND NH 137	\$8,799,560
2	27709	JACKSON	Bridge Replace/Rehab, for Redlist Bridge carrying NH 16 over Ellis River (Br No 144/056)	\$7,582,440
2	16144	LACONIA	Bridge Rehabilitation Superstructure Replacement, carrying US 3 over NH Railroad (Red List)	\$1,757,290
2	16155	LANCASTER, NH - GUILDHALL, VT	Bridge Replacement, US 2 over Connecticut River (Roger's Ranger's Bridge)	\$11,076,370
2	40632	LOUDON	Intersection Improvements	\$1,400,285
2	29613	LOUDON-CANTERBURY	NH 106 Improvements to enhance traffic operations/safety from Cluff Road to Shaws Road (PE & ROW)	\$2,421,015
2	29613A	LOUDON-CANTERBURY	NH Rte 106 - Construction of 1.00 mile from Shaker Hill Road to beyond NHMS South Track Entrance	\$2,838,000
2	29613B	LOUDON-CANTERBURY	NH 106 Roadway Widening for 3.6 miles from Soucook Road, Loudon to Ames Road, Canterbury	\$5,556,634
2	10430	MEREDITH	roadway and intersection improvements from NH 104 to Meredith/Center Harbor townline	\$1,640,100
2	10136D	MERRIMACK	Widen 101A from Boston Post Rd to Cont. Blvd & safety impr. at Craftsman Lane / Boston Post Rd	\$6,562,740
2	13692B	MILFORD	Safety improvements from Wilton Road to NH 101 / Elm Street intersection	\$2,639,840
2	40639	MOULTONBOROUGH	Safety improvements from just west of Lake Shore Drive (W) to just east of Lake Shore Drive (E)	\$679,138
2	28393	NEWFIELDS-NEWMARKET	Bridge Rehabilitations over BMRR	\$6,338,335
2	24457	NORTH HAMPTON	Replace bridge carrying US 1 over Boston & Maine RR (Redlist Br No 148/132)	\$6,661,688
2	10431	OSSIPEE	Pavement rehabilitation along NH 16 from NH 28 northerly 3.36 miles.	\$3,397,427
2	13910	OSSIPEE	Intersection improvements at NH 41 with NH 16 including NH 25.	\$1,835,522
2	14749	OSSIPEE	NH 16/NH 25; Replace three Red List bridges, 137/299, 137/297, 152/268 & Resurface approx 3.2 miles.	\$9,812,416
2	14772A	PETERBOROUGH	RECONSTRUCT US ROUTE 202 @ MAIN STREET INTERSECTION INCLUDING BOULDER RETAINING WALL STABILIZATION	\$2,200,000
2	10044G	PLAISTOW	RECONSTRUCT NH 125, from EAST ROAD TO OLD ROAD	\$4,290,000
2	10044E	PLAISTOW - KINGSTON	Reconstruct 1.8 miles of NH 125.	\$29,285,117
2	15879	PETERBOROUGH	Bridge Replacement and Widening for TCP, US 202 & NH 101 over Contoocook River (Red LIST)	\$4,913,438
2	27712	PETERBOROUGH	Bridge replacement of bridge carrying US 202 and NH 123 over Contoocook River (108/116)	\$8,528,347
2	40645	PLAISTOW	Signal coordination and control along corridor from Mass S/L to Old County Road	\$1,165,322
2	27690	PORTSMOUTH	Culvert Replacement, US 1 By-Pass over Hodgson Brook Br No 192/106	\$3,858,772
2	29640	PORTSMOUTH	US Rte 1 Improvements (1 mi.) from Constitution Dr to Wilson Rd and from Ocean Rd to White Cedar Dr	\$8,992,162
2	15731	PORTSMOUTH, NH - KITTERY, ME	Bridge Replacement, US 1 Bypass over Piscataqua River (Sarah Mildred Long Bridge) (Red List)	\$50,311,239
2	10439	ROXBURY - SULLIVAN	reconstruct shoulders and roadway and redlist bridge 093/061	\$10,184,786
2	15904	SEABROOK-HAMPTON	REMOVAL OF LEAD BASED PAINT, REHAB & RECOAT STEEL STRINGERS OVER HAMPTON RIVER - [BRPPI*6601]	\$8,232,766
2	40363	SHELBURNE	Bridge Rehabilitation of Redlist Bridge carrying US Route 2 over Pea Brook (Br No 049/089)	\$2,292,395
2	40646	SOMERSWORTH	Intersection safety improvements	\$3,290,671
2	29358	TILTON	Silver Lake Road intersection safety improvements	\$220,000
2	40370	TROY	Bridge Replacement of bridge carrying NH 12 over S Branch Ashuelot River (Br No 089/114)	\$4,977,548
2	40371	TROY	Bridge Replacement of the bridge (Br No 096/091) carrying NH Route 12 over NHRR (ABD)	\$6,159,521
2	14747A	WALPOLE-CHARLESTOWN	Break out railroad relocation portion of Walpole-Charlestown, 14747 project	\$11,294,480
2	13692	WILTON - MILFORD - AMHERST - BEDFORD	PE and ROW for corridor improvements from NH 31 in Wilton to Wallace Rd in Bedford	\$9,517,965
2	40663	WINDHAM	NH 111 Corridor Engineering Study from Wall St intersection to Lowell Rd / Hardwood Rd intersection	\$332,479
2	40665	WINDHAM	Intersection Improvements	\$252,892
2	29615	WOLFEBORO	Improvements from NH 109 to Alton town line	\$12,386,519
Total \$ for Tier 2				\$448,550,713
Total \$ for Tier 1 and Tier 2				\$1,297,548,681

* Some of projects may not be mapped

Projects By Tiers 3 & 4

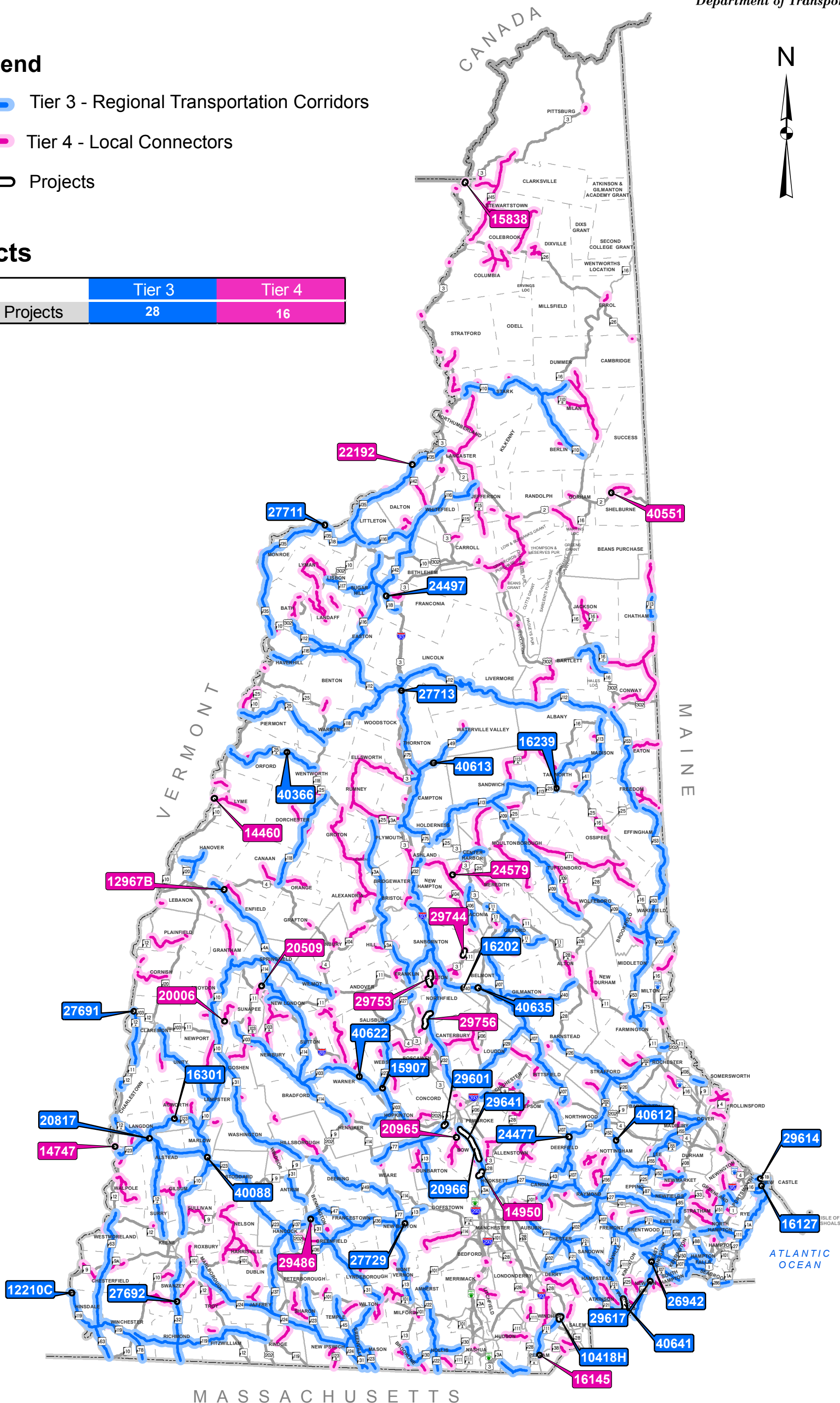
Draft 2017-2026 Ten Year Plan

Legend

- Tier 3 - Regional Transportation Corridors
- Tier 4 - Local Connectors
- Projects

Facts

	Tier 3	Tier 4
Total Projects	28	16



**Draft Ten Year Plan Projects
2017-2026
Tiers 3 and 4**


Tier	Project Numbers	Project Name	Project Description	TYP Draft Inflated Cost
3	20817	ALSTEAD	NH 123A OVER WARREN BROOK - REPLACE SINGLE SPAN BRIDGE.	\$1,888,441
3	16301	ACWORTH	Replace RedList Bridge carrying NH 123A over Bowers Brook (113/064)	\$1,816,320
3	16202	BELMONT	Intersection Safety Improvement through HSIP, NH 140 and South Road and Jamestown Road	\$1,771,000
3	40635	BELMONT	Improve intersection safety and congestion	\$700,143
3	20966	BOW	Reconstruction-Dunklee Road Intersection/3A	\$1,000,000
3	29641	BOW	NH Rte 3A Corridor safety improvements	\$4,865,518
3	27691	CLAREMONT	NH 12A, bridge rehabilitation carrying NH 12A over Sugar River, Br No 072/127	\$8,424,259
3	29601	CONCORD	Improvements at I89 exit 2 NB and SB ramps	\$3,491,967
3	24477	DEERFIELD	NH 107 over Freese's Pond - Replace Bridge Number 137/116.	\$1,328,834
3	26942	EAST KINGSTON	NH 107A over B&M Railroad & Road, Deck Replacement and Rehabilitation, Br No 061/064	\$3,627,046
3	24497	FRANCONIA	NH 18, superstructure replacement for bridge carrying NH 18 over Lafayette Brook (Br No 089/099)	\$3,322,086
3	12210C	HINSDALE NH - BRATTEBORO VT	Reconstruction of the bridges over the Connecticut River	\$52,804,245
3	27711	LITTLETON, NH - WATERFORD, VT	Deck replacement and painting of Redlist Bridge carrying NH 118 over Connecticut River (109/134)	\$6,597,794
3	40088	MARLOW	NH 10 & NH 123 over Ashuelot River -Repair or Replace Bridge	\$1,392,106
3	27729	NEW BOSTON	Culvert Replacement for Redlist Bridge carrying NH 13 over Cochran Brook (Br No 122/120)	\$1,888,837
3	16127	NEW CASTLE - RYE	Bridge replace, Single Leaf Bascule Bridge, NH 1B over Little Harbor (Red List) Br No 066/071	\$9,456,681
3	29617	NEWTON	Improvements to Rowe's Corner (Maple Ave, Amesbury Rd)	\$1,278,952
3	40612	NOTTINGHAM	Bridge Rehab or Replace of the redlist bridge carrying NH 152 over North River (Br No 141/127)	\$1,444,175
3	40366	ORFORD	Bridge Replacement is anticipated for the bridge carrying NH Route 25A over Brackett Brook (217/112)	\$3,011,982
3	40641	PLAISTOW	Traffic Calming and Safety Improvements	\$1,260,257
3	10418H	SALEM TO MANCHESTER	I-93 - EXIT 3 PARK & RIDE @ (Windham) (CMAQ Program) [Part of 04-33CM]	\$2,200,000
3	27692	SWANZEY	Bridge Replacement, bridge carrying NH 32 over Martin Brook, 149/072	\$2,135,819
3	16239	TAMWORTH	Bridge Replacement or Rehab of bridge carrying NH 113 over Bearcamp River	\$5,029,200
3	40613	THORNTON	Deck Replacement and Scour Protection for the bridge carrying NH 49 over Mad River Br No 239/152	\$6,269,654
3	15907	WARNER	NH 127 OVER WARNER RIVER - BRIDGE REPLACEMENT	\$2,308,252
3	40622	WARNER	Deck Replacement for the Redlist Bridge carrying NH 103 over I-89 NB (Br No 202/136)	\$1,673,611
3	27713	WOODSTOCK	Bridge Rehab of bridge carrying NH 175 over Pemigewasset River (177/148)	\$5,588,568
Total \$ for Tier 3				\$136,575,748
4	29486	BENNINGTON	S. Bennington Rd over Russell Brook Bridge Rehab or Replacement	\$905,113
4	20965	BOW	Knox Road/White Rock Hill Intersection-Reconstruction	\$370,000
4	24579	CENTER HARBOR - NEW HAMPTON	Bridge Replacement of Redlist Bridge carrying Waukewan Road over Lake Waukewan Inlet Br No 080/040	\$1,458,001
4	12967B	ENFIELD	Improvements to rail trail crossing (12967 breakout)	\$715,000
4	40623	EXETER	Bridge Replacement to address Redlist Bridge carrying NH 111A over Little River (Br No 075/078)	\$3,851,948
4	14950	HOOKSETT	RECONSTRUCT INTERSECTION AT NH 3A AND HACKETT HILL ROAD	\$1,458,520
4	16238	HAVERHILL	Bridge Replace of Redlist Bridge carrying Mill Street over Abd RR & multi-use trail (Br No 215/158)	\$1,209,015
4	24181	LACONIA	Bridge removal, carrying Centenary Avenue over NH RR, BR. No. 126/163, redlisted	\$1,708,122
4	22192	LANCASTER	Mount Orne Road over Connecticut River; Mount Orne Covered Bridge #039/105	\$309,600
4	25821	LEBANON	Bridge Rehabilitation, for Redlist Bridge carrying Mascoma Street over I-89 (Br No 103/116)	\$5,315,338
4	14460	LYME, NH - THETFORD, VT	Bridge Rehab, for Redlist Bridge carrying East Thetford Road over the Conn. River (Br No 053/112)	\$5,794,336
4	20006	NEWPORT	Sand Hill Road over Brook - Br. #154/129 - Bridge Replacement	\$106,502
4	29756	NORTHFIELD	Reconstruct and reclassify Sandogardy Pond Road from NH 132 south 2.24 miles to Canterbury Town Line	\$2,621,280
4	16145	PELHAM	MAIN ST OVER BEAVER BROOK - BR REPLACEMENT (BR. NO. 110/090) AND CULV REPLACEMENT (BR. NO. 111/090)	\$2,343,487
4	13455D	PORTSMOUTH	US 1 Bypass: Replace Woodbury Avenue and Stark Street bridges over Bypass	\$7,860,534
4	29744	SANBORNTON	Reconstruct and reclassify Lower Bay Road.	\$1,200,000
4	20509	SPRINGFIELD	GEORGES MILLS ROAD OVER STAR LAKE OUTLET AT INT. OF FISHER CORNER RD - REPLACE TWIN 5' DIA. CULVERTS	\$785,860
4	15838	STEWARTSTOWN, NH - CANAAN, VT	Bridge Street Bridge rehabilitation over Connecticut River	\$1,001,000
4	40551	SHELBURNE	Bridge Rehabilitation of the bridge carrying North Road over Androscoggin River (Br No 075/113)	\$5,911,747
4	29753	TILTON	Reconstruct and re-classify Calef Hill Road from Clark Road north 1.97 miles to Sanbornton Town Line	\$2,705,161
4	14747	WALPOLE - CHARLESTOWN	FROM NORTH WALPOLE RECONST TO NH 12A IN CHARLESTOWN, ADD SHOULDERS, IMPROVE DRAINAGE, RELOCATE RR	\$7,198,548
Total \$ for Tier 4				\$54,829,113
Total for Tier 3 + Tier 4				\$191,404,861

* Some of projects may not be mapped

Paving by Tiers 1 & 2

Calendar Year 2016 DRAFT

Legend

 Tier 1 - Interstates, Turnpikes & Divided Highways

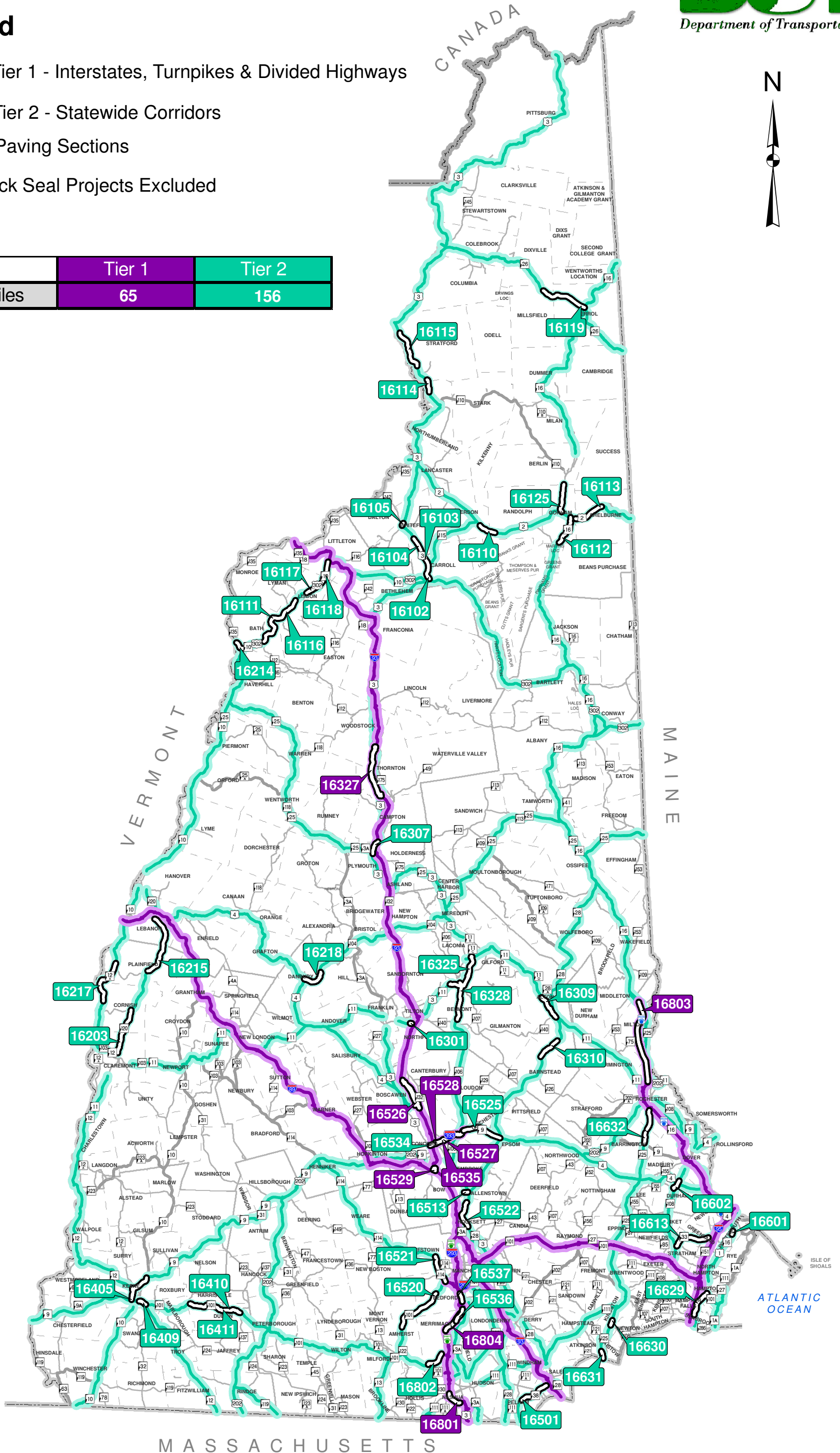
 Tier 2 - Statewide Corridors

 Paving Sections

Note: Crack Seal Projects Excluded

Facts

	Tier 1	Tier 2
Paving Miles	65	156



Paving by Tiers 1 & 2 - Calendar Year 2016 DRAFT

Paving ID	Town	Route/Road	Length	Strategy	Tier	Funding Source
16327	Thornton	I-93	12.1	Preservation	1	Federal
16327	Woodstock	I-93	5.3	Preservation	1	Federal
16526	Canterbury	I-93	9.6	Preservation	1	Federal
16526	Concord	I-93	2.3	Preservation	1	Federal
16527	Concord	I-393	0.4	Preservation	1	Federal
16528	Concord	I-393	0.7	Preservation	1	Federal
16529	Bow	I-89	1.2	Rehabilitation	1	Federal
16535	Concord	I-393	10.8	Preservation	1	Federal
16535	Pembroke	I-393	1.5	Preservation	1	Federal
16801	Nashua	FEET	4.0	Preservation	1	Turnpike
16803	Rochester	Spaulding Tpke	3.4	Rehabilitation	1	Turnpike
16803	Milton	Spaulding Tpke	7.8	Rehabilitation	1	Turnpike
16804	Merrimack	FEET	6.0	Preservation	1	Turnpike

Paving ID	Town	Route/Road	Length	Strategy	Tier	Funding Source
16102	Carroll	US 3	1.8	Maintenance	2	Betterment
16103	Carroll	US 3	1.6	Maintenance	2	Betterment
16104	Carroll	US 3	2.6	Maintenance	2	Betterment
16105	Whitefield	US 3	0.4	Maintenance	2	Betterment
16110	Jefferson	US 2	1.5	Maintenance	2	Betterment
16110	Randolph	US 2	0.8	Maintenance	2	Betterment
16111	Bath	US 302	4.9	Maintenance	2	Betterment
16111	Landaff	US 302	0.4	Maintenance	2	Betterment
16112	Gorham	NH 16	3.9	Maintenance	2	Betterment
16113	Shelburne	US 2	3.9	Maintenance	2	Betterment
16114	Stratford	US 3	0.2	Maintenance	2	Betterment
16114	Northumberland	US 3	1.5	Maintenance	2	Betterment
16115	Stratford	US 3	5.3	Maintenance	2	Betterment
16116	Lisbon	US 302	2.4	Maintenance	2	Betterment
16116	Landaff	US 302	0.6	Maintenance	2	Betterment
16117	Lisbon	US 302	1.4	Maintenance	2	Betterment
16118	Littleton	US 302	2.1	Maintenance	2	Betterment
16118	Lisbon	US 302	1.4	Maintenance	2	Betterment
16119	Errol	NH 26	4.6	Maintenance	2	Betterment
16119	Millsfield	NH 26	1.6	Maintenance	2	Betterment
16125	Gorham	NH 16	3.7	Preservation	2	Federal
16203	Claremont	NH 120	3.0	Maintenance	2	Betterment
16203	Cornish	NH 120	3.0	Maintenance	2	Betterment
16214	Haverhill	US 302	1.3	Maintenance	2	Betterment
16215	Lebanon	NH 120	4.0	Maintenance	2	Betterment
16215	Plainfield	NH 120	4.3	Maintenance	2	Betterment
16217	Cornish	NH 12A	2.7	Maintenance	2	Betterment
16217	Plainfield	NH 12A	3.3	Maintenance	2	Betterment
16218	Danbury	NH 104	3.4	Maintenance	2	Betterment
16301	Tilton	US 3	0.3	Rehabilitation	2	Betterment
16307	Plymouth	US 3	1.8	Maintenance	2	Betterment
16309	Alton	NH 11	3.4	Maintenance	2	Betterment
16310	Alton	NH 28	1.6	Maintenance	2	Betterment
16310	Barnstead	NH 28	1.5	Maintenance	2	Betterment
16325	Laconia	US 3	3.9	Maintenance	2	Federal
16325	Gilford	US 3	5.4	Maintenance	2	Federal
16325	Belmont	US 3	0.7	Maintenance	2	Federal
16328	Laconia	NH 106	1.0	Rehabilitation	2	Federal
16328	Belmont	NH 106	4.0	Rehabilitation	2	Federal
16405	Keene	NH 9	4.9	Maintenance	2	Betterment
16409	Keene	NH 101	1.6	Rehabilitation	2	Betterment
16410	Dublin	NH 101	2.0	Maintenance	2	Betterment
16411	Dublin	NH 101	5.1	Maintenance	2	Betterment
16501	Pelham	NH 38	2.7	Maintenance	2	Betterment
16501	Salem	NH 38	1.1	Maintenance	2	Betterment
16513	Allenstown	School St	0.5	Maintenance	2	Betterment
16520	Bedford	NH 101	3.4	Maintenance	2	Betterment
16520	Amherst	NH 101	3.4	Maintenance	2	Betterment
16521	Goffstown	NH 114	2.0	Maintenance	2	Betterment
16521	Bedford	NH 114	1.7	Maintenance	2	Betterment
16522	Hooksett	US 3	3.6	Maintenance	2	Betterment
16525	Pembroke	I-393/US 4	0.3	Rehabilitation	2	Federal
16525	Chichester	I-393/US 4	3.9	Rehabilitation	2	Federal
16525	Epsom	US 4	1.1	Rehabilitation	2	Federal
16534	Concord	US 202	0.8	Preservation	2	Federal
16536	Merrimack	US 3	1.9	Preservation	2	Betterment
16537	Bedford	US 3	1.1	Preservation	2	Betterment
16601	Portsmouth	US 1	0.5	Rehabilitation	2	Betterment
16602	Durham	NH 108	1.3	Maintenance	2	Betterment
16613	Stratham	NH 33	3.0	Maintenance	2	Betterment
16613	Greenland	NH 33	1.9	Maintenance	2	Betterment
16629	Hampton	US 1	2.2	Maintenance	2	Federal
16629	Seabrook	US 1	0.6	Maintenance	2	Federal
16629	Hampton Falls	US 1	1.8	Maintenance	2	Federal
16630	Kingston	NH 125	0.7	Preservation	2	Betterment
16631	Plaistow	NH 125	1.0	Preservation	2	Betterment
16632	Barrington	NH 125	1.6	Preservation	2	Betterment
16632	Rochester	NH 125	2.4	Preservation	2	Betterment
16802	Merrimack	Continental Blvd	2.5	Rehabilitation	2	Turnpike

Note: Crack Seal Projects Excluded

Paving by Tiers 3 & 4

Calendar Year 2016 DRAFT

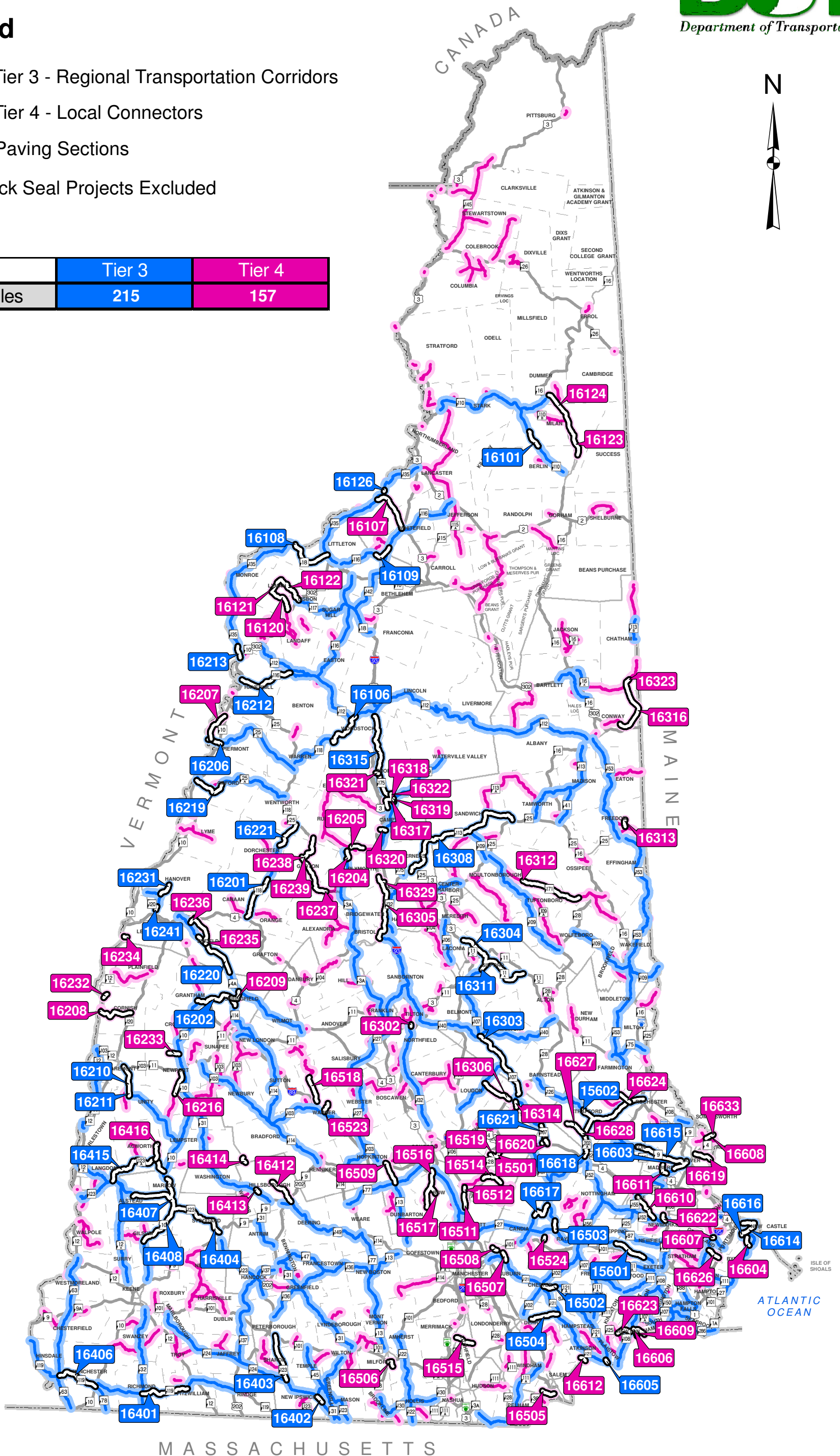
Legend

- █ Tier 3 - Regional Transportation Corridors
- █ Tier 4 - Local Connectors
- Paving Sections

Note: Crack Seal Projects Excluded

Facts

	Tier 3	Tier 4
Paving Miles	215	157



Paving by Tiers 3 & 4 - Calendar Year 2016 DRAFT

Paving ID	Town	Route/Road	Length	Strategy	Tier	Funding Source
15601	Epping	NH 27	4.2	Maintenance	3	Betterment
15602	Strafford	NH 126	1.7	Maintenance	3	Betterment
16101	Milan	NH 110	2.3	Maintenance	3	TIFIA (SB367)
16106	Woodstock	NH 118	5.8	Maintenance	3	TIFIA (SB367)
16108	Littleton	NH 18/NH 135	6.2	Maintenance	3	Betterment
16109	Bethlehem	NH 116	1.5	Maintenance	3	Betterment
16109	Whitefield	NH 116	0.9	Maintenance	3	Betterment
16126	Lancaster	NH 135	0.2	Maintenance	3	Betterment
16201	Canaan	NH 118	5.8	Maintenance	3	TIFIA (SB367)
16201	Dorchester	NH 118	0.4	Maintenance	3	TIFIA (SB367)
16202	Grantham	NH 114	2.4	Maintenance	3	TIFIA (SB367)
16202	Springfield	NH 114	4.1	Maintenance	3	TIFIA (SB367)
16206	Piermont	NH 25	1.8	Maintenance	3	TIFIA (SB367)
16210	Unity	2nd NH Turnpike	1.2	Maintenance	3	Betterment
16210	Claremont	2nd NH Turnpike	2.5	Maintenance	3	Betterment
16211	Unity	Country Farm Rd	0.4	Maintenance	3	Betterment
16212	Benton	NH 116	1.0	Maintenance	3	Betterment
16212	Haverhill	NH 116	6.3	Maintenance	3	Betterment
16213	Haverhill	NH 135	1.6	Maintenance	3	Betterment
16219	Orford	NH 25A	4.5	Maintenance	3	Betterment
16220	Enfield	NH 4A	6.6	Maintenance	3	Betterment
16221	Groton	NH 118	0.3	Maintenance	3	Betterment
16221	Dorchester	NH 118	2.0	Maintenance	3	Betterment
16221	Rumney	NH 118	1.6	Maintenance	3	Betterment
16231	Hanover	Etna Rd	1.8	Roughness	3	TIFIA (SB367)
16241	Lebanon	Etna Rd	0.5	Maintenance	3	Betterment
16303	Gilmannton	NH 107	6.5	Maintenance	3	TIFIA (SB367)
16303	Pittsfield	NH 107	1.1	Maintenance	3	TIFIA (SB367)
16303	Barnstead	NH 107	2.4	Maintenance	3	TIFIA (SB367)
16304	Laconia	11B	1.6	Maintenance	3	Betterment
16304	Gilford	11B	3.7	Maintenance	3	Betterment
16306	Loudon	Pittsfield Rd/Loudon Rd	0.0	Maintenance	3	TIFIA (SB367)
16308	Sandwich	NH 113	12.1	Maintenance	3	Betterment
16308	Tamworth	NH 113	1.1	Maintenance	3	Betterment
16308	Holderness	NH 113	6.2	Maintenance	3	Betterment
16311	Gilford	NH 11A	1.4	Maintenance	3	Betterment
16311	Alton	NH 11A	6.4	Maintenance	3	Betterment
16315	Campton	NH 175	0.6	Maintenance	3	Betterment
16315	Thornton	NH 175	7.1	Maintenance	3	Betterment
16315	Woodstock	NH 175	4.8	Maintenance	3	Betterment
16401	Fitzwilliam	NH 119	3.1	Maintenance	3	TIFIA (SB367)
16401	Richmond	NH 119	3.4	Maintenance	3	TIFIA (SB367)
16402	New Ipswich	NH 124	1.0	Maintenance	3	TIFIA (SB367)
16403	Peterborough	NH 123	1.7	Maintenance	3	TIFIA (SB367)
16403	New Ipswich	NH 123	0.5	Maintenance	3	TIFIA (SB367)
16403	Sharon	NH 123	4.0	Maintenance	3	TIFIA (SB367)
16404	Marlow	NH 123	0.5	Maintenance	3	TIFIA (SB367)
16404	Stoddard	NH 123	7.4	Maintenance	3	TIFIA (SB367)
16406	Hinsdale	NH 119	1.0	Maintenance	3	Betterment
16406	Winchester	NH 119	4.5	Maintenance	3	Betterment
16407	Alstead	NH 123	2.3	Maintenance	3	Betterment
16407	Marlow	NH 123	3.3	Maintenance	3	Betterment
16408	Gilsum	NH 10	4.0	Maintenance	3	Betterment
16408	Marlow	NH 10	6.5	Maintenance	3	Betterment
16415	Acworth	NH 123A	7.6	Roughness	3	TIFIA (SB367)
16415	Marlow	NH 123A	0.5	Roughness	3	TIFIA (SB367)
16415	Alstead	NH 123A	0.4	Roughness	3	TIFIA (SB367)
16415	Langdon	NH 123A	1.6	Roughness	3	TIFIA (SB367)
16502	Chester	NH 121A	1.6	Maintenance	3	TIFIA (SB367)
16503	Raymond	NH 107	1.3	Maintenance	3	TIFIA (SB367)
16504	Hampstead	Hampstead Rd/Derry Rd	0.1	Maintenance	3	TIFIA (SB367)
16504	Derry	Hampstead Rd/Derry Rd	3.6	Maintenance	3	TIFIA (SB367)
16603	Dover	NH 155	1.8	Maintenance	3	TIFIA (SB367)
16603	Madbury	NH 155	0.3	Maintenance	3	TIFIA (SB367)
16605	Plaistow	North Ave	0.5	Maintenance	3	TIFIA (SB367)
16614	New Castle	US 1B	2.6	Maintenance	3	TIFIA (SB367)
16614	Rye	US 1B	0.8	Maintenance	3	TIFIA (SB367)
16614	Portsmouth	US 1B	0.6	Maintenance	3	TIFIA (SB367)
16615	Madbury	NH 9	2.0	Maintenance	3	TIFIA (SB367)
16615	Barrington	NH 9	2.3	Maintenance	3	TIFIA (SB367)
16615	Dover	NH 9	2.6	Maintenance	3	TIFIA (SB367)
16616	Portsmouth	NH 1A	0.3	Maintenance	3	TIFIA (SB367)
16617	Deerfield	NH 43	3.0	Maintenance	3	TIFIA (SB367)
16618	Strafford	NH 202A	8.8	Maintenance	3	Betterment
16618	Northwood	NH 202A	0.8	Maintenance	3	Betterment
16618	Rochester	NH 202A	3.3	Maintenance	3	Betterment
16618	Barrington	NH 202A	0.6	Maintenance	3	Betterment
16621	Northwood	NH 107	2.7	Maintenance	3	Betterment


Paving ID	Town	Route/Road	Length	Strategy	Tier	Funding Source
15501	Epsom	Black Hall Rd	2.2	Maintenance	4	TIFIA (SB367)
16107	Whitefield	NH 142	0.7	Maintenance	4	TIFIA (SB367)
16107	Dalton	NH 142	5.1	Maintenance	4	TIFIA (SB367)
16120	Lyman	Parker Hill Rd/Clough Hill Rd	2.5	Roughness	4	TIFIA (SB367)
16120	Lisbon	Parker Hill Rd/Clough Hill Rd	1.3	Roughness	4	TIFIA (SB367)
16121	Lisbon	Parker Hill Rd	1.5	Roughness	4	TIFIA (SB367)
16122	Lisbon	Lyman Rd/Tinkerville Rd	1.7	Roughness	4	TIFIA (SB367)
16122	Lyman	Lyman Rd/Tinkerville Rd	2.9	Roughness	4	TIFIA (SB367)
16123	Berlin	East Milan Rd	1.4	Roughness	4	TIFIA (SB367)
16123	Milan	East Side River Rd	2.3	Roughness	4	TIFIA (SB367)
16124	Dummer	East Side River Rd	1.5	Roughness	4	TIFIA (SB367)
16124	Milan	East Side River Rd	3.9	Roughness	4	TIFIA (SB367)
16204	Plymouth	Yeaton Rd	1.3	Maintenance	4	TIFIA (SB367)
16205	Plymouth	Fairgrounds Rd	1.7	Maintenance	4	TIFIA (SB367)
16207	Piermont	River Rd /Downs Avenue	3.9	Maintenance	4	TIFIA (SB367)
16208	Cornish	Townhouse Rd	4.7	Maintenance	4	Betterment
16209	Springfield	Four Corners Rd	1.9	Maintenance	4	Betterment
16216	Newport	East Unity Rd	3.2	Maintenance	4	Betterment
16232	Cornish	Saint Gaudens Rd	0.7	Roughness	4	TIFIA (SB367)
16233	Newport	Newport Rd	1.4	Roughness	4	TIFIA (SB367)
16234	Lebanon	Trues Brook Rd	0.5	Roughness	4	TIFIA (SB367)
16235	Enfield	Shaker Hill Rd	4.0	Roughness	4	TIFIA (SB367)
16236	Enfield	Main St	0.9	Roughness	4	TIFIA (SB367)
16237	Groton	North Groton Rd/Groton Rd	1.2	Roughness	4	TIFIA (SB367)
16237	Hebron	North Groton Rd/Groton Rd	1.5	Roughness	4	TIFIA (SB367)
16238	Groton	Halls Brook Rd	4.0	Roughness	4	TIFIA (SB367)
16239	Rumney	Halls Brook Rd	0.5	Roughness	4	TIFIA (SB367)
16239	Groton	Halls Brook Rd	2.9	Roughness	4	TIFIA (SB367)
16302	Tilton	School St	0.3	Maintenance	4	Betterment
16305	Bristol	River Rd	2.4	Maintenance	4	TIFIA (SB367)
16305	Bridgewater	River Rd	6.1	Maintenance	4	TIFIA (SB367)
16305	Plymouth	River Rd	0.7	Maintenance	4	TIFIA (SB367)
16306	Loudon	Pittsfield Rd/Loudon Rd	1.8	Maintenance	4	TIFIA (SB367)
16306	Pittsfield	Pittsfield Rd/Loudon Rd	2.2	Maintenance	4	TIFIA (SB367)
16312	Ossipee	NH 171	1.9	Maintenance	4	Betterment
16312	Tuftonboro	NH 171	6.1	Maintenance	4	Betterment
16313	Fredon	Moulton Rd	1.0	Maintenance	4	Betterment
16314	Pittsfield	South Main St.	0.8	Maintenance	4	Betterment
16316	Conway	Green Hill Rd/East Conway Rd	7.2	Roughness	4	TIFIA (SB367)
16317	Campton	Owl St	1.8	Roughness	4	TIFIA (SB367)
16318	Campton	Osgood St	0.1	Roughness	4	TIFIA (SB367)
16319	Campton	Old Waterville Rd	0.2	Roughness	4	TIFIA (SB367)
16320	Campton	Blair Rd	0.7	Roughness	4	TIFIA (SB367)
16321	Thornton	Cross Rd	0.4	Roughness	4	TIFIA (SB367)
16322	Campton	Mad River Rd	0.3	Roughness	4	TIFIA (SB367)
16322	Thornton	Mad River Rd	0.8	Roughness	4	TIFIA (SB367)
16323	Chatham	Green Hill Rd	1.1	Roughness	4	TIFIA (SB367)
16329	Bridgewater	John Jenness Rd	0.4	Maintenance	4	Betterment
16412	Hillsborough	School/Center/E. Washington	3.9	Roughness	4	TIFIA (SB367)
16413	Hillsborough	Coolidge Rd	0.5	Roughness	4	TIFIA (SB367)
16414	Washington	E. Washington/Bradford Springs	0.9	Roughness	4	TIFIA (SB367)
16416	Acworth	River Rd	2.2	Roughness	4	TIFIA (SB367)
16505	Salem	Brady Rd	1.7	Maintenance	4	TIFIA (SB367)
16506	Milford	Emerson Rd/Federal Hill Rd	1.1	Maintenance	4	TIFIA (SB367)
16507	Auburn	Hooksett Rd	1.1	Maintenance	4	TIFIA (SB367)
16508	Auburn	Hooksett Rd	0.7	Maintenance	4	TIFIA (SB367)
16509	Dunbarton	Jewett Rd	0.7	Maintenance	4	TIFIA (SB367)
16509	Hopkinton	Jewett Rd	2.3	Maintenance	4	TIFIA (SB367)
16511	Allenstown	Pleasant St/Main St	0.7	Maintenance	4	TIFIA (SB367)
16511	Hooksett	Pleasant St/Main St	1.2	Maintenance	4	TIFIA (SB367)
16512	Pembroke	Broadway	0.4	Maintenance	4	Betterment
16514	Allenstown	Deerfield Rd	2.8	Maintenance	4	TIFIA (SB367)
16515	Litchfield	Hillcrest Rd	2.4	Maintenance	4	TIFIA (SB367)
16516	Bow	Woodhill Rd/South St	5.1	Maintenance	4	TIFIA (SB367)
16517	Bow	Bow Bog Rd	1.0	Maintenance	4	TIFIA (SB367)
16518	Warner	Kearsarge Mountain Rd	5.1	Maintenance	4	TIFIA (SB367)
16519	Epsom	Short Falls Rd	1.0	Maintenance	4	TIFIA (SB367)
16523	Warner	Pumpkin Hill Rd	1.4	Roughness	4	TIFIA (SB367)
16524	Candia	Depot Rd	0.4	Roughness	4	TIFIA (SB367)
16604	Rye	Marsh/Parsons/Bracket Rd	1.3	Maintenance	4	TIFIA (SB367)
16606	South Hampton	Amesbury Rd	0.3	Maintenance	4	TIFIA (SB367)
16606	Newton	Amesbury Rd	1.5	Maintenance	4	TIFIA (SB367)
16607	Greeland	Ocean Rd	0.3	Maintenance	4	TIFIA (SB367)
16608	Rollinsford	Main St	1.0	Maintenance	4	TIFIA (SB367)
16609	Newton	Bear Hill Rd	0.8	Maintenance	4	TIFIA (SB367)
16610	Durham	Lee Hook Rd	0.4	Maintenance	4	TIFIA (SB367)
16610	Newmarket	Lee Hook Rd	0.1	Maintenance	4	TIFIA (SB367)
16610	Lee	Lee Hook Rd	3.0	Maintenance	4	TIFIA (SB367)
16611	Madbury	Town Hall/Mill Hill Rd	1.6	Maintenance	4	TIFIA (SB367)
16612	Atkinson	North Broadway/Sawyer Ave	0.8	Maintenance	4	TIFIA (SB367)
16619	Dover	Atlantic Ave	2.3	Maintenance	4	TIFIA (SB367)
16620	Northwood	Main St	0.6	Maintenance	4	Betterment
16622	Newmarket	Packers Falls Rd	0.9	Maintenance	4	Betterment
16623	Newton	Whittier/Highland St	1.9	Maintenance	4	Betterment
16624	Rochester	Meadorboro Rd	1.6	Maintenance	4	Betterment
16626	Greenland	Breakfast Hill Rd	1.6	Maintenance	4	Betterment
16626	Rye	Breakfast Hill Rd	0.1	Maintenance	4	Betterment
16627	Strafford	Province Rd	2.7	Roughness	4	TIFIA (SB367)
16628	Strafford	Water St	0.1	Roughness	4	TIFIA (SB367)
16633	Rollinsford	Front St	0.1	Maintenance	4	Betterment

Note: Crack Seal Projects Excluded

Paving by Tiers 1 & 2

Calendar Year 2017 DRAFT

Legend

 Tier 1 - Interstates, Turnpikes & Divided Highways

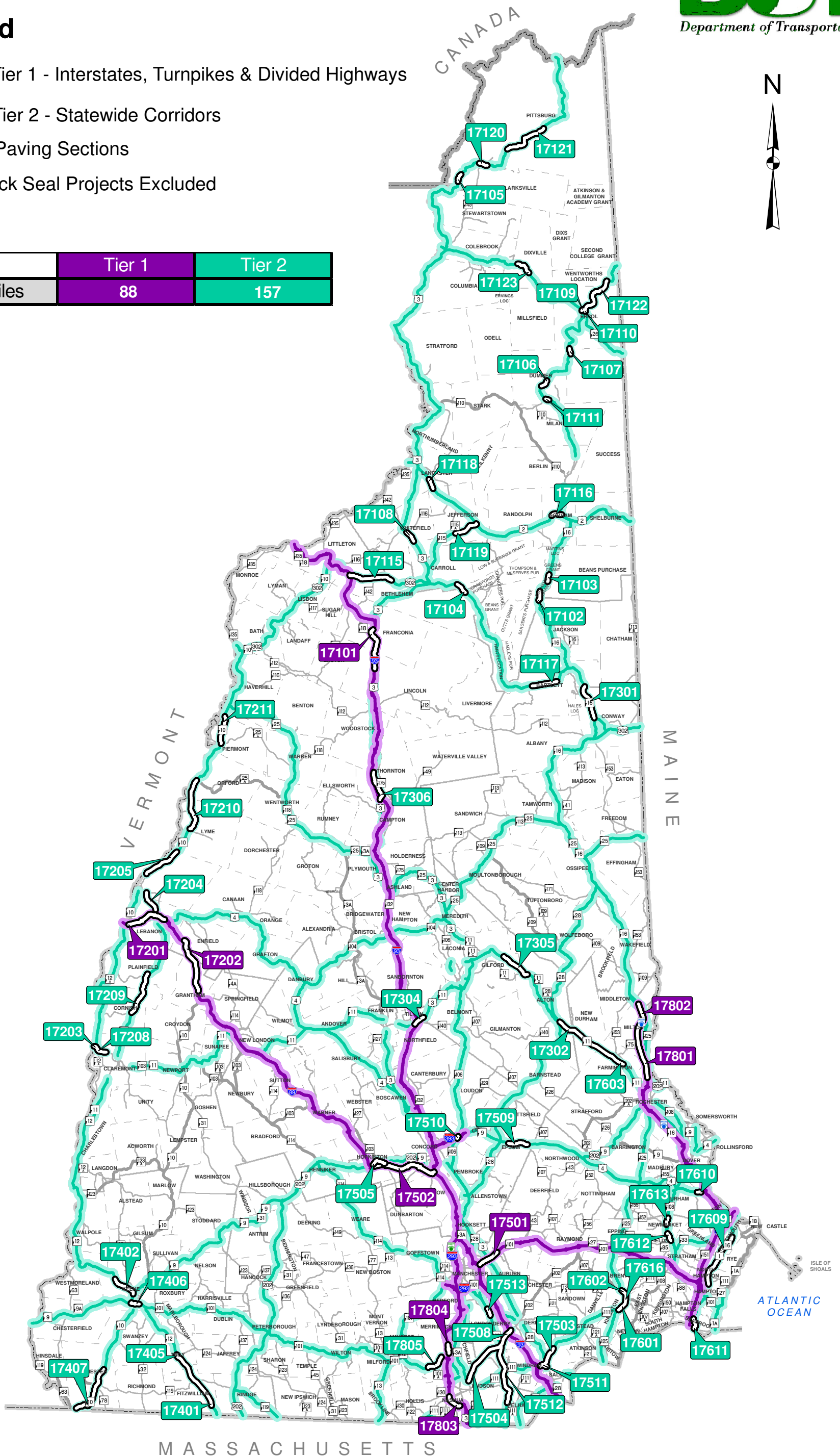
 Tier 2 - Statewide Corridors

 Paving Sections

Note: Crack Seal Projects Excluded

Facts

	Tier 1	Tier 2
Paving Miles	88	157



Paving by Tiers 1 & 2 - Calendar Year 2017 DRAFT

Paving ID	Town	Route/Road	Length	Strategy	Tier	Funding Source
17101	Lincoln	I-93 & Exit Ramps	4.8	Preservation	1	Federal
17101	Franconia	I-93 & Exit Ramps	8.4	Preservation	1	Federal
17201	Lebanon	I-89 & Exit Ramps	13.5	Rehabilitation	1	Federal
17202	Enfield	I-89 & Exit Ramps	7.5	Preservation	1	Federal
17202	Grantham	I-89 & Exit Ramps	8.9	Preservation	1	Federal
17501	Auburn	NH 101 W	3.1	Preservation	1	Federal
17501	Manchester	NH 101 W	3.5	Preservation	1	Federal
17502	Concord	I-89 & Exit Ramps	10.0	Preservation	1	Federal
17502	Hopkinton	I-89 & Exit Ramps	9.0	Preservation	1	Federal
17502	Bow	I-89 & Exit Ramps	2.5	Preservation	1	Federal
17801	Rochester	Spaulding Tpke	2.1	Rehabilitation	1	Turnpike
17801	Milton	Spaulding Tpke	2.6	Rehabilitation	1	Turnpike
17802	Milton	Spaulding Tpke	5.3	Preservation	1	Turnpike
17803	Nashua	FEET	4.0	Preservation	1	Turnpike
17804	Merrimack	FEET & Exit Ramps	2.4	Preservation	1	Turnpike

Paving ID	Town	Route/Road	Length	Strategy	Tier	Funding Source
17102	Jackson	NH 16	0.1	Preservation	2	Federal
17102	Pinkham's Grant	NH 16	1.2	Preservation	2	Federal
17103	Green's Grant	NH 16	0.2	Preservation	2	Federal
17103	Pinkham's Grant	NH 16	0.8	Preservation	2	Federal
17104	Carroll	US 302	1.5	Preservation	2	Federal
17105	Pittsburg	US 3	1.1	Preservation	2	Federal
17106	Dummer	NH 16	1.1	Preservation	2	Federal
17107	Cambridge	NH 16	0.8	Preservation	2	Federal
17108	Whitefield	US 3	1.6	Preservation	2	Federal
17109	Errol	NH 16	0.2	Preservation	2	Federal
17110	Errol	NH 26	0.2	Preservation	2	Federal
17111	Dummer	NH 16	0.5	Preservation	2	Federal
17115	Bethlehem	US 302	5.8	Maintenance	2	Federal
17116	Gorham	US 2	1.4	Maintenance	2	Federal
17117	Bartlett	US 302	3.3	Maintenance	2	Federal
17118	Lancaster	US 2	1.2	Maintenance	2	Federal
17118	Jefferson	US 2	0.2	Maintenance	2	Federal
17119	Jefferson	NH 115	3.3	Maintenance	2	Betterment
17120	Pittsburg	US 3	1.1	Maintenance	2	Betterment
17121	Pittsburg	US 3	6.2	Maintenance	2	Betterment
17122	Errol	NH 16	5.2	Maintenance	2	Betterment
17122	Wentworth's Location	NH 16	0.6	Maintenance	2	Betterment
17123	Dixville	NH 26	2.1	Maintenance	2	Betterment
17203	Claremont	NH 12	0.5	Preservation	2	Federal
17204	Lebanon	NH 120	2.2	Preservation	2	Federal
17204	Hanover	NH 120	0.5	Preservation	2	Federal
17205	Hanover	NH 10	5.0	Preservation	2	Federal
17208	Claremont	NH 12	1.4	Maintenance	2	Federal
17209	Cornish	NH 120	3.7	Maintenance	2	Betterment
17209	Plainfield	NH 120	2.0	Maintenance	2	Betterment
17210	Orford	NH 10	2.4	Maintenance	2	Betterment
17210	Lyme	NH 10	4.5	Maintenance	2	Betterment
17211	Piermont	NH 10	3.7	Maintenance	2	Betterment
17301	Conway	US 302	4.6	Preservation	2	Federal
17302	Alton	NH 11	2.0	Preservation	2	Federal
17302	New Durham	NH 11	4.1	Preservation	2	Federal
17304	Tilton	US 3	1.5	Maintenance	2	Federal
17305	Alton	NH 11	2.5	Maintenance	2	Betterment
17305	Gilford	NH 11	1.6	Maintenance	2	Betterment
17306	Thornton	US 3	4.0	Maintenance	2	Betterment
17401	Fitzwilliam	NH 12	4.1	Preservation	2	Federal
17402	Keene	NH 12	4.4	Preservation	2	Federal
17405	Troy	NH 12	1.8	Maintenance	2	Federal
17405	Fitzwilliam	NH 12	2.4	Maintenance	2	Federal
17406	Keene	NH 101	2.2	Maintenance	2	Federal
17407	Winchester	NH 10	7.0	Maintenance	2	Betterment
17503	Windham	NH 111	2.5	Preservation	2	Federal
17503	Salem	NH 111	0.9	Preservation	2	Federal
17503	Windham	NH 111 W	0.6	Preservation	2	Betterment
17504	Londonderry	NH 102	2.9	Preservation	2	Federal
17504	Hudson	NH 102	2.8	Preservation	2	Federal
17504	Litchfield	NH 102	0.9	Preservation	2	Federal
17505	Hopkinton	US 202 W	2.3	Preservation	2	Federal
17508	Londonderry	NH 102	2.4	Maintenance	2	Federal
17509	Epsom	US 4	2.6	Maintenance	2	Federal
17510	Concord	NH 106	0.3	Maintenance	2	Federal
17511	Windham	Chapel Rd/Range Rd	0.6	Maintenance	2	Betterment
17511	Salem	Range Rd	0.1	Maintenance	2	Betterment
17512	Windham	NH 128	1.7	Maintenance	2	Betterment
17512	Salem	NH 128	0.1	Maintenance	2	Betterment
17512	Londonderry	NH 128	2.9	Maintenance	2	Betterment
17512	Pelham	NH 128	3.5	Maintenance	2	Betterment
17513	Londonderry	NH 128	1.0	Maintenance	2	Betterment
17601	Kingston	NH 111	1.7	Preservation	2	Federal
17602	Kingston	NH 107	1.4	Preservation	2	Federal
17603	Farmington	NH 11	3.9	Preservation	2	Federal
17609	Portsmouth	US 1	2.6	Maintenance	2	Federal
17609	Hampton	US 1	0.1	Maintenance	2	Federal
17609	North Hampton	US 1	3.4	Maintenance	2	Federal
17609	Rye	US 1	1.2	Maintenance	2	Federal
17610	Durham	US 4	0.4	Maintenance	2	Federal
17610	Madbury	US 4	0.0	Maintenance	2	Federal
17610	Dover	US 4	0.1	Maintenance	2	Federal
17611	Seabrook	Smith Rd	1.9	Maintenance	2	Betterment
17612	Newfields	NH 108	0.8	Maintenance	2	Betterment
17612	Newmarket	NH 108	0.2	Maintenance	2	Betterment
17613	Newmarket	NH 108	0.9	Maintenance	2	Betterment
17616	Kingston	Depot Rd/NH 125	0.1	Maintenance	2	Betterment
17805	Merrimack	Continental Blvd	2.5	Rehabilitation	2	Turnpike

Note: Crack Seal Projects Excluded

Paving by Tiers 3 & 4

Calendar Year 2017 DRAFT

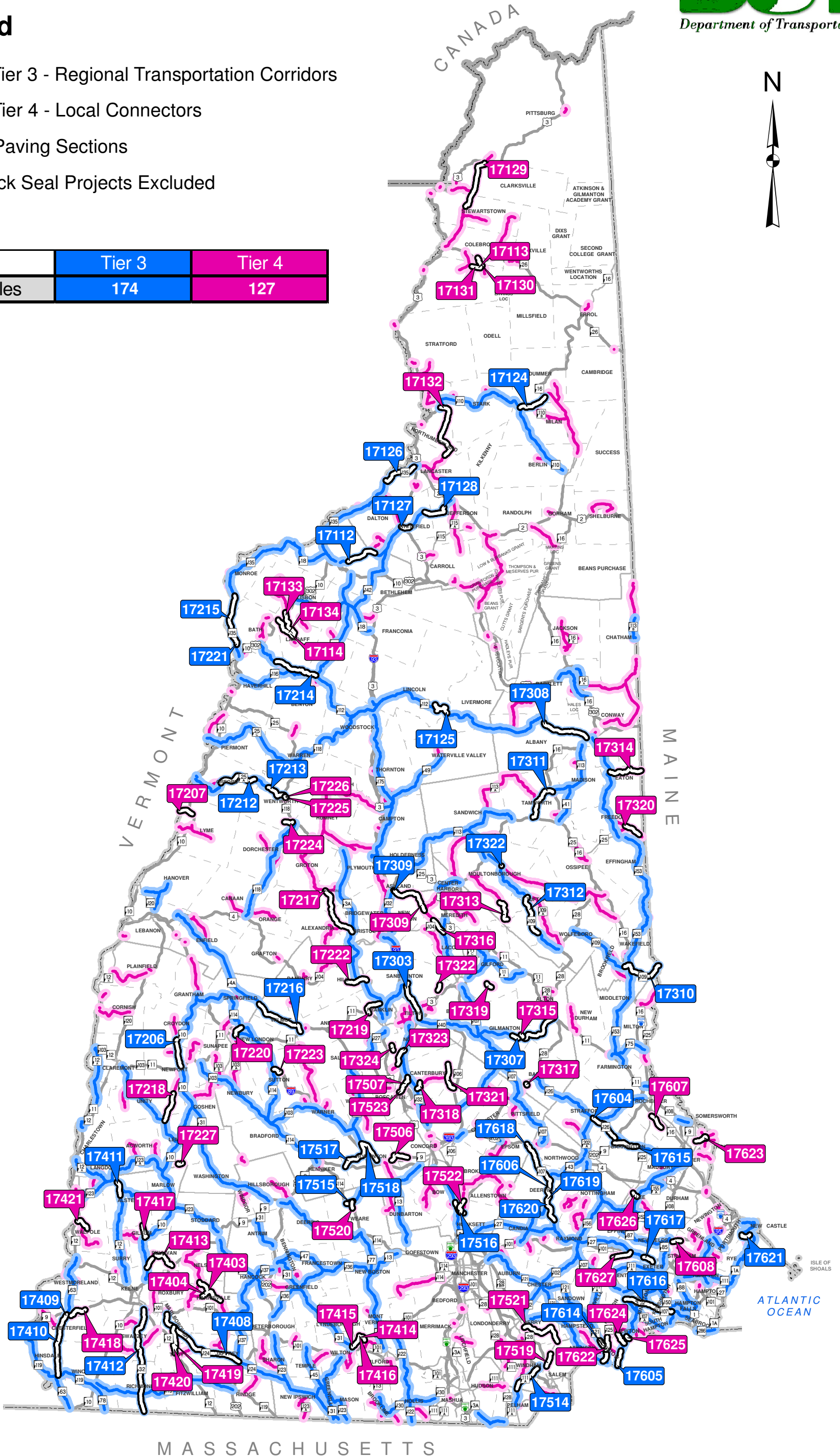
Legend

- █ Tier 3 - Regional Transportation Corridors
- █ Tier 4 - Local Connectors
- Paving Sections

Note: Crack Seal Projects Excluded

Facts

	Tier 3	Tier 4
Paving Miles	174	127



Paving by Tiers 3 & 4 - Calendar Year 2017 DRAFT

Paving ID	Town	Route/Road	Length	Strategy	Tier	Funding Source
17112	Littleton	NH 116	1.3	Preservation	3	Betterment
17112	Bethlehem	NH 116	2.8	Preservation	3	Betterment
17124	Dummer	NH 110A	0.9	Maintenance	3	Betterment
17124	Milan	NH 110A	3.0	Maintenance	3	Betterment
17125	Lincoln	NH 112	3.8	Maintenance	3	Betterment
17126	Lancaster	NH 135	4.6	Maintenance	3	TIFIA (SB367)
17127	Whitefield	NH 116	1.3	Maintenance	3	TIFIA (SB367)
17128	Whitefield	NH 116	0.9	Maintenance	3	TIFIA (SB367)
17128	Jefferson	NH 116	2.4	Maintenance	3	TIFIA (SB367)
17206	Newport	NH 10	2.9	Preservation	3	Betterment
17206	Croydon	NH 10	0.7	Preservation	3	Betterment
17212	Orford	NH 25A	5.1	Maintenance	3	Betterment
17213	Wentworth	NH 25A	2.7	Maintenance	3	Betterment
17214	Landaff	NH 112	3.5	Maintenance	3	Betterment
17214	Bath	NH 112	1.2	Maintenance	3	Betterment
17214	Easton	NH 112	1.2	Maintenance	3	Betterment
17215	Bath	NH 135	2.7	Maintenance	3	TIFIA (SB367)
17215	Monroe	NH 135	1.9	Maintenance	3	TIFIA (SB367)
17216	Wilmot	NH 4A	5.4	Maintenance	3	TIFIA (SB367)
17216	Andover	NH 4A	1.7	Maintenance	3	TIFIA (SB367)
17221	Haverhill	NH 135	0.2	Roughness	3	TIFIA (SB367)
17221	Bath	NH 135	2.0	Roughness	3	TIFIA (SB367)
17303	Tilton	NH 132	2.0	Preservation	3	Betterment
17303	Sanbornton	NH 132	3.2	Preservation	3	Betterment
17307	Alton	NH 140	4.2	Maintenance	3	Betterment
17307	Gilmanton	NH 140	3.3	Maintenance	3	Betterment
17308	Albany	NH 112	5.5	Maintenance	3	Betterment
17308	Conway	NH 112	0.8	Maintenance	3	Betterment
17309	Ashland	NH 132/Main St	0.2	Maintenance	3	TIFIA (SB367)
17310	Wakefield	NH 109	6.2	Maintenance	3	TIFIA (SB367)
17311	Tamworth	NH 113	5.3	Maintenance	3	TIFIA (SB367)
17312	Tuftonboro	NH 109	5.5	Maintenance	3	TIFIA (SB367)
17322	Moultonborough	NH 109	0.0	Maintenance	3	Betterment
17408	Jaffrey	NH 124	6.6	Maintenance	3	Betterment
17408	Marlborough	NH 124	5.6	Maintenance	3	Betterment
17408	Troy	NH 124	0.3	Maintenance	3	Betterment
17409	Chesterfield	NH 63	3.6	Maintenance	3	Betterment
17410	Hinsdale	NH 63/Chesterfield Rd	4.7	Maintenance	3	TIFIA (SB367)
17411	Alstead	NH 12A	1.9	Maintenance	3	Betterment
17412	Swanzey	NH 32	7.3	Maintenance	3	TIFIA (SB367)
17412	Keene	NH 32	0.0	Maintenance	3	TIFIA (SB367)
17412	Richmond	NH 32	6.8	Maintenance	3	TIFIA (SB367)
17514	Pelham	NH 111A	0.2	Maintenance	3	Betterment
17514	Windham	NH 111A	3.8	Maintenance	3	Betterment
17515	Weare	NH 77	1.0	Maintenance	3	Betterment
17516	Hooksett	N Main St/NH 3A	2.1	Maintenance	3	Betterment
17517	Hopkinton	NH 127	4.9	Maintenance	3	TIFIA (SB367)
17518	Hopkinton	NH 103	3.1	Maintenance	3	TIFIA (SB367)
17604	Strafford	NH 126	2.3	Preservation	3	Betterment
17604	Barrington	NH 126	1.8	Preservation	3	Betterment
17605	Plaistow	NH 108	2.1	Preservation	3	Betterment
17606	Deerfield	NH 43	1.6	Preservation	3	Betterment
17614	Plaistow	NH 121A	3.2	Maintenance	3	Betterment
17615	Barrington	NH 9	3.1	Maintenance	3	Betterment
17616	Kingston	NH 107	0.7	Maintenance	3	Betterment
17616	East Kingston	NH 107	3.0	Maintenance	3	Betterment
17616	Kensington	NH 107	2.9	Maintenance	3	Betterment
17617	Exeter	NH 27	1.4	Maintenance	3	TIFIA (SB367)
17618	Epsom	NH 107	0.8	Maintenance	3	TIFIA (SB367)
17618	Deerfield	NH 107	5.1	Maintenance	3	TIFIA (SB367)
17619	Deerfield	NH 43	1.9	Maintenance	3	TIFIA (SB367)
17620	Deerfield	NH 107	2.5	Maintenance	3	TIFIA (SB367)
17621	Rye	Sagamore Rd/NH 1AS	1.4	Maintenance	3	TIFIA (SB367)

Paving ID	Town	Route/Road	Length	Strategy	Tier	Funding Source
17113	Columbia	Keach Rd	0.7	Preservation	4	Betterment
17114	Landaff	Mill Brook Rd	0.7	Preservation	4	Betterment
17129	Pittsburg	NH 145	0.2	Maintenance	4	TIFIA (SB367)
17129	Stewartstown	NH 145	1.9	Maintenance	4	TIFIA (SB367)
17129	Clarksville	NH 145	4.8	Maintenance	4	TIFIA (SB367)
17130	Columbia	Bungy Rd	0.5	Maintenance	4	TIFIA (SB367)
17130	Colebrook	Bungy Rd	0.8	Maintenance	4	TIFIA (SB367)
17131	Columbia	Keach Rd	0.9	Maintenance	4	TIFIA (SB367)
17132	Northumberland	Winter St/Lost Nation Rd	7.8	Roughness	4	TIFIA (SB367)
17132	Lancaster	Lost Nation Rd	0.4	Roughness	4	TIFIA (SB367)
17133	Landaff	Center Hill Rd/Jockey Hill Rd	3.2	Roughness	4	TIFIA (SB367)
17133	Lisbon	Landaff Rd/Central St	0.6	Roughness	4	TIFIA (SB367)
17134	Landaff	Mill Brook Rd	2.5	Roughness	4	TIFIA (SB367)
17207	Lyme	N Thetford Rd	1.8	Preservation	4	Betterment
17217	Hebron	West Shore Rd	2.7	Maintenance	4	TIFIA (SB367)
17217	Bristol	West Shore Rd	3.1	Maintenance	4	TIFIA (SB367)
17217	Alexandria	West Shore Rd	1.6	Maintenance	4	TIFIA (SB367)
17218	Lempster	Unity Springs Rd	0.8	Maintenance	4	TIFIA (SB367)
17218	Unity	Unity Springs Rd	3.1	Maintenance	4	TIFIA (SB367)
17219	Franklin	Lake Shore Dr	2.6	Roughness	4	TIFIA (SB367)
17220	New London	Otterville Rd/Little Sunapee Rd	1.6	Roughness	4	TIFIA (SB367)
17220	Springfield	Little Lake Sunapee Rd	0.1	Roughness	4	TIFIA (SB367)
17222	Hill	Murray Hill Rd/Old Town Rd	2.8	Roughness	4	TIFIA (SB367)
17223	Sutton	North Rd	1.2	Roughness	4	TIFIA (SB367)
17224	Wentworth	North Dorchester Rd	1.2	Roughness	4	TIFIA (SB367)
17225	Wentworth	East Side Rd	0.2	Roughness	4	TIFIA (SB367)
17226	Wentworth	Wentworth Village Rd	0.2	Roughness	4	TIFIA (SB367)
17227	Lempster	Sand Pond Rd/North Shore Rd	0.7	Roughness	4	TIFIA (SB367)
17309	Ashland	Winona Rd	0.6	Maintenance	4	TIFIA (SB367)
17309	New Hampton	Winona Rd	3.6	Maintenance	4	TIFIA (SB367)
17309	Center Harbor	Winona Rd	1.6	Maintenance	4	TIFIA (SB367)
17313	Moultonborough	Moultonboro Neck Rd/Long Island Rd	3.1	Maintenance	4	TIFIA (SB367)
17314	Eaton	Brownfield Rd	4.6	Maintenance	4	TIFIA (SB367)
17315	Gilmanton	Crystal Lake Rd	0.5	Roughness	4	TIFIA (SB367)
17316	Meredith	Pease Rd	2.1	Roughness	4	TIFIA (SB367)
17317	Barnstead	Parade Hill Rd	0.2	Roughness	4	TIFIA (SB367)
17318	Canterbury	Kimball Pond Rd	1.1	Roughness	4	TIFIA (SB367)
17319	Gilford	Carriage Rd	0.9	Roughness	4	TIFIA (SB367)
17320	Freedom	Old Portland Rd	2.3	Roughness	4	TIFIA (SB367)
17321	Canterbury	Shaker Rd	2.4	Roughness	4	TIFIA (SB367)
17321	Loudon	Shaker Rd	1.1	Roughness	4	TIFIA (SB367)
17322	Sanbornton	Lower Bay Rd	0.9	Roughness	4	TIFIA (SB367)
17323	Northfield	Sandogardy Pond Rd	2.2	Roughness	4	TIFIA (SB367)
17324	Northfield	Oak Hill Rd	0.7	Roughness	4	TIFIA (SB367)
17403	Harrisville	Dublin Rd/Nelson Rd	4.0	Preservation	4	Betterment
17404	Harrisville	Chesham Rd	1.1	Preservation	4	Betterment
17413	Keene	Sullivan Center Rd/Sullivan Center St	0.8	Maintenance	4	TIFIA (SB367)
17413	Gilsom	Sullivan Center St	0.1	Maintenance	4	TIFIA (SB367)
17413	Sullivan	Centre St	3.5	Maintenance	4	TIFIA (SB367)
17414	Wilton	Whiting Hill Rd	0.5	Maintenance	4	TIFIA (SB367)
17414	Lyndeborough	Center Rd/Perham Corner Rd	2.0	Maintenance	4	TIFIA (SB367)
17414	Milford	Whiting Hill Rd	0.2	Maintenance	4	TIFIA (SB367)
17415	Wilton	Park St	0.2	Maintenance	4	TIFIA (SB367)
17416	Lyndeborough	Center Rd	0.1	Maintenance	4	TIFIA (SB367)
17417	Gilsom	Memorial St/Alstead Hill Rd	1.8	Roughness	4	TIFIA (SB367)
17418	Chesterfield	NH 9A	2.3	Roughness	4	TIFIA (SB367)
17419	Marlborough	Troy Rd	2.2	Roughness	4	TIFIA (SB367)
17419	Troy	Marlboro Rd	0.7	Roughness	4	TIFIA (SB367)
17420	Troy	Marlboro Rd/Old Keene Rd	1.1	Roughness	4	TIFIA (SB367)
17421	Walpole	South St/Watkins Hill Rd	1.9	Roughness	4	TIFIA (SB367)
17506	Concord	Currier Rd	1.7	Preservation	4	Betterment
17506	Hopkinton	Currier Rd	1.0	Preservation	4	Betterment
17507	Canterbury	West Rd	1.9	Preservation	4	Betterment
17519	Salem	Shadow Lake Rd	1.8	Maintenance	4	TIFIA (SB367)
17520	Weare	Center Rd	0.9	Maintenance	4	TIFIA (SB367)
17521	Derry	Island Pond Rd	6.2	Maintenance	4	TIFIA (SB367)
17522	Hooksett	Merrimack St	1.8	Maintenance	4	TIFIA (SB367)
17523	Canterbury	West Rd	0.6	Roughness	4	TIFIA (SB367)
17607	Rochester	Pickering Rd	2.0	Preservation	4	Betterment
17608	Stratham	Squamscott Rd	1.1	Preservation	4	Betterment
17622	Kingston	Kingston Rd	0.1	Maintenance	4	TIFIA (SB367)
17622	Plaistow	Elm St/Kingston Rd	1.8	Maintenance	4	TIFIA (SB367)
17623	Rollinsford	Rollins Rd	1.8	Maintenance	4	TIFIA (SB367)
17624	Newton	Peaslee Crossing Rd/West Main St	1.6	Maintenance	4	TIFIA (SB367)
17625	Newton	Merrimac Rd	0.6	Maintenance	4	TIFIA (SB367)
17626	Lee	George Bennett Rd	0.8	Maintenance	4	TIFIA (SB367)
17627	Brentwood	North Rd	2.5	Maintenance	4	TIFIA (SB367)

Note: Crack Seal Projects Excluded

Paving by Tiers 1 & 2

Calendar Year 2018 DRAFT

Legend

 Tier 1 - Interstates, Turnpikes & Divided Highways

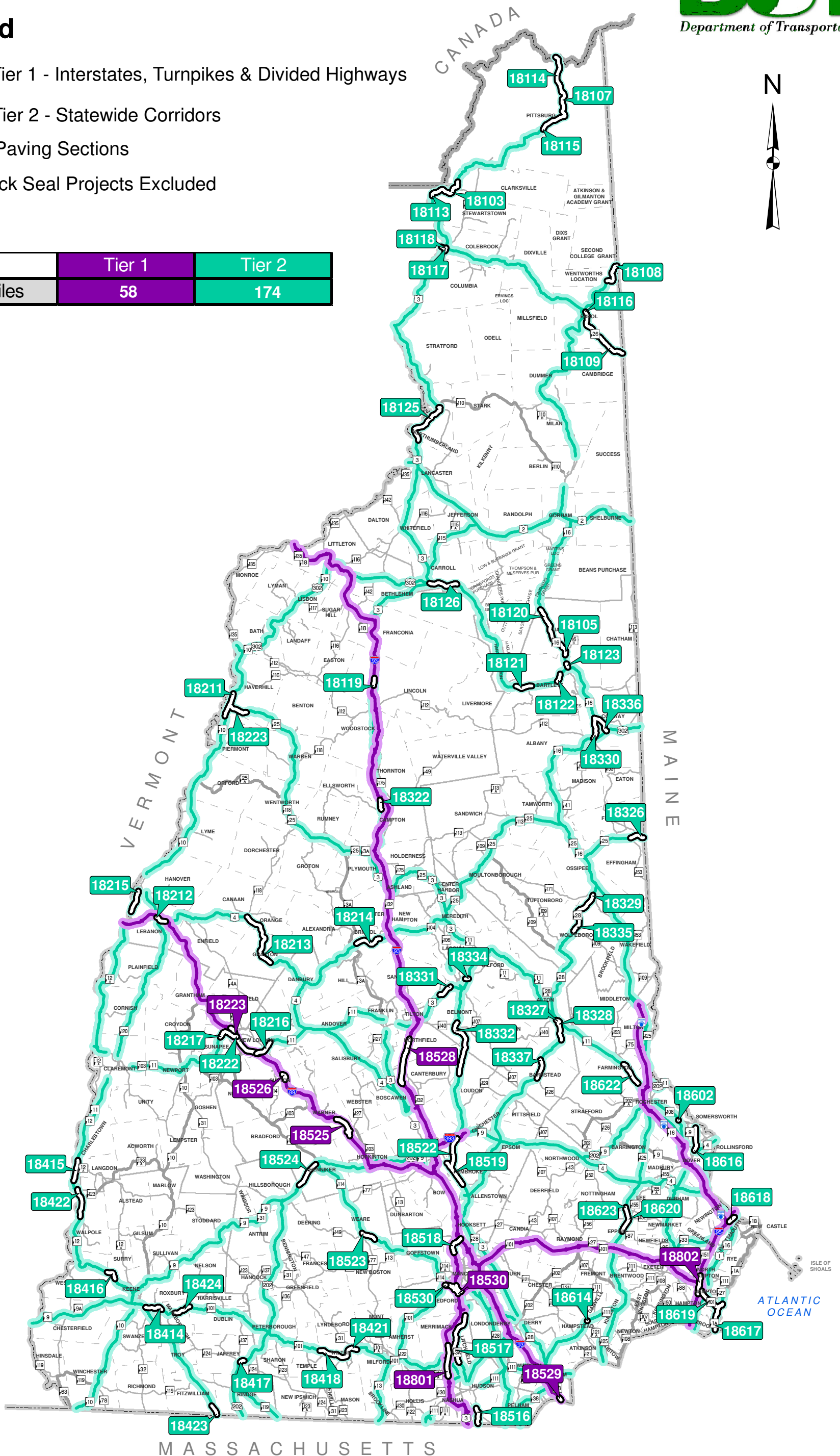
 Tier 2 - Statewide Corridors

 Paving Sections

Note: Crack Seal Projects Excluded

Facts

	Tier 1	Tier 2
Paving Miles	58	174



Paving by Tiers 1 & 2 - Calendar Year 2018 DRAFT (Paving ID)

Paving ID	Town	Route/Road	Length	Strategy	Tier	Funding Source
18223	New London	I-89	12.6	Preservation	1	Federal
18525	Hopkinton	I-89	0.4	Preservation	1	Federal
18525	Warner	I-89	7.6	Preservation	1	Federal
18526	Sutton	I-89	1.3	Preservation	1	Federal
18528	Northfield	I-93	6.5	Preservation	1	Federal
18528	Canterbury	I-93	5.3	Preservation	1	Federal
18529	Salem	I-93	0.7	Preservation	1	Federal
18530	Bedford	I-93	10.7	Preservation	1	Federal
18801	Merrimack	FEET	5.9	Preservation	1	Turnpike
18801	Nashua	FEET	2.3	Preservation	1	Turnpike
18802	North Hampton	I-95	1.4	Preservation	1	Turnpike
18802	Hampton	I-95	3.4	Preservation	1	Turnpike

Paving ID	Town	Route/Road	Length	Strategy	Tier	Funding Source
18103	Clarksville	West Rd	0.1	Maintenance	2	TIFIA (SB367)
18105	Jackson	NH 16A	0.1	Maintenance	2	TIFIA (SB367)
18107	Pittsburg	US 3	3.9	Roughness	2	TIFIA (SB367)
18108	Wentworth's Location	NH 16	3.1	Roughness	2	TIFIA (SB367)
18109	Errol	NH 26	2.7	Roughness	2	TIFIA (SB367)
18109	Cambridge	NH 26	2.0	Roughness	2	TIFIA (SB367)
18113	Clarksville	US 3	2.0	Maintenance	2	Betterment
18113	Stewartstown	US 3	2.9	Maintenance	2	Betterment
18114	Pittsburg	US 3	6.0	Maintenance	2	Betterment
18115	Pittsburg	US 3	2.0	Maintenance	2	Betterment
18116	Errol	NH 26	3.3	Maintenance	2	Betterment
18117	Colebrook	NH 26	0.6	Maintenance	2	Betterment
18118	Colebrook	US 3	0.5	Maintenance	2	Betterment
18119	Lincoln	US 3	1.0	Maintenance	2	Betterment
18120	Jackson	NH 16	7.2	Maintenance	2	Federal
18120	Bartlett	NH 16	0.1	Maintenance	2	Federal
18121	Bartlett	US 302	2.2	Maintenance	2	Federal
18122	Bartlett	US 302	1.1	Maintenance	2	Federal
18123	Bartlett	NH 16	0.5	Maintenance	2	Federal
18125	Northumberland	US 3	6.5	Preservation	2	Federal
18126	Carroll	US 302	3.8	Preservation	2	Federal
18211	Piermont	NH 10	0.3	Maintenance	2	Betterment
18211	Haverhill	NH 10	2.9	Maintenance	2	Betterment
18212	Lebanon	US 4	1.4	Maintenance	2	Betterment
18213	Grafton	US 4	5.2	Maintenance	2	Betterment
18213	Orange	US 4	1.8	Maintenance	2	Betterment
18213	Canaan	US 4	1.0	Maintenance	2	Betterment
18214	Bristol	NH 104	3.6	Preservation	2	Federal
18215	Lebanon	NH 10	2.6	Preservation	2	Federal
18215	Hanover	NH 10	0.3	Preservation	2	Federal
18216	New London	NH 11	2.4	Preservation	2	Federal
18217	New London	NH 11	1.2	Maintenance	2	Federal
18217	Sunapee	NH 11	1.5	Maintenance	2	Federal
18222	New London	Newport Rd	0.1	Preservation	2	Betterment
18223	Haverhill	NH 25	2.6	Maintenance	2	Betterment
18322	Campton	US 3	1.0	Maintenance	2	Betterment
18322	Thornton	US 3	0.3	Maintenance	2	Betterment
18326	Freedom	NH 25	1.9	Maintenance	2	Betterment
18327	Alton	NH 11/NH 28	1.0	Maintenance	2	Betterment
18328	Alton	NH 28	2.6	Maintenance	2	Betterment
18329	Ossipee	NH 28	1.4	Maintenance	2	Betterment
18330	Conway	NH 16	2.9	Maintenance	2	Federal
18331	Belmont	US 3	1.6	Maintenance	2	Federal
18331	Sanbornton	US 3	0.2	Maintenance	2	Federal
18331	Tilton	US 3	0.1	Maintenance	2	Federal
18332	Belmont	NH 106	2.5	Maintenance	2	Federal
18332	Gilmanton	NH 106	1.8	Maintenance	2	Federal
18332	Canterbury	NH 106	1.8	Maintenance	2	Federal
18332	Loudon	NH 106	1.6	Maintenance	2	Federal
18334	Gilford	NH 11A	0.4	Preservation	2	Betterment
18335	Wolfeboro	NH 28	4.5	Preservation	2	Federal
18336	Conway	US 302	2.6	Preservation	2	Federal
18337	Barnstead	NH 28	2.6	Preservation	2	Federal
18414	Keene	NH 101	2.4	Maintenance	2	Federal
18415	Walpole	NH 12	0.7	Maintenance	2	Betterment
18415	Charlestown	NH 12	2.1	Maintenance	2	Betterment
18416	Keene	NH 12	0.8	Maintenance	2	Betterment
18416	Surry	NH 12	0.8	Maintenance	2	Betterment
18417	Jaffrey	US 202	0.7	Maintenance	2	Betterment
18418	Wilton	NH 31/NH 101	5.2	Maintenance	2	Federal
18421	Wilton	NH 101	0.7	Preservation	2	Federal
18422	Walpole	NH 12	3.8	Preservation	2	Federal
18423	Fitzwilliam	NH 12	1.4	Preservation	2	Federal
18424	Dublin	NH 101	0.2	Preservation	2	Federal
18424	Marlborough	NH 101	2.0	Preservation	2	Federal
18516	Hudson	NH 3A	2.2	Maintenance	2	Betterment
18517	Litchfield	NH 3A	7.0	Maintenance	2	Betterment
18518	Manchester	NH 3A	1.5	Maintenance	2	Federal
18518	Hooksett	NH 3A	0.9	Maintenance	2	Federal
18519	Pembroke	US 3	3.0	Maintenance	2	Federal
18519	Concord	US 3	0.5	Maintenance	2	Federal
18522	Pembroke	US 3/NH 106	1.7	Preservation	2	Federal
18522	Concord	NH 106	2.5	Preservation	2	Federal
18523	Weare	NH 114	1.9	Preservation	2	Federal
18524	Henniker	US 202	3.5	Preservation	2	Federal
18530	Bedford	NH 101	0.2	Preservation	2	Federal
18602	Somersworth	W High St	0.1	Maintenance	2	TIFIA (SB367)
18614	Hampstead	NH 121A	0.1	Maintenance	2	Betterment
18616	Somersworth	Green St	1.2	Maintenance	2	Betterment
18616	Rollinsford	Rollins Rd/Goodwin Rd	1.9	Maintenance	2	Betterment
18617	Seabrook	NH 1A	1.5	Maintenance	2	Betterment
18617	Hampton	NH 1A	2.5	Maintenance	2	Betterment
18618	Portsmouth	US 1BS	2.0	Maintenance	2	Federal
18619	Hampton	NH 101	3.2	Maintenance	2	Federal
18620	Epping	Lee Hill Rd	0.1	Preservation	2	Betterment
18622	Farmington	NH 11	2.2	Preservation	2	Federal
18622	Rochester	NH 11	1.0	Preservation	2	Federal
18623	Epping	NH 125	1.9	Preservation	2	Federal
18623	Lee	NH 125	1.5	Preservation	2	Federal

Note: Crack Seal Projects Excluded

Paving by Tiers 3 & 4

Calendar Year 2018 DRAFT

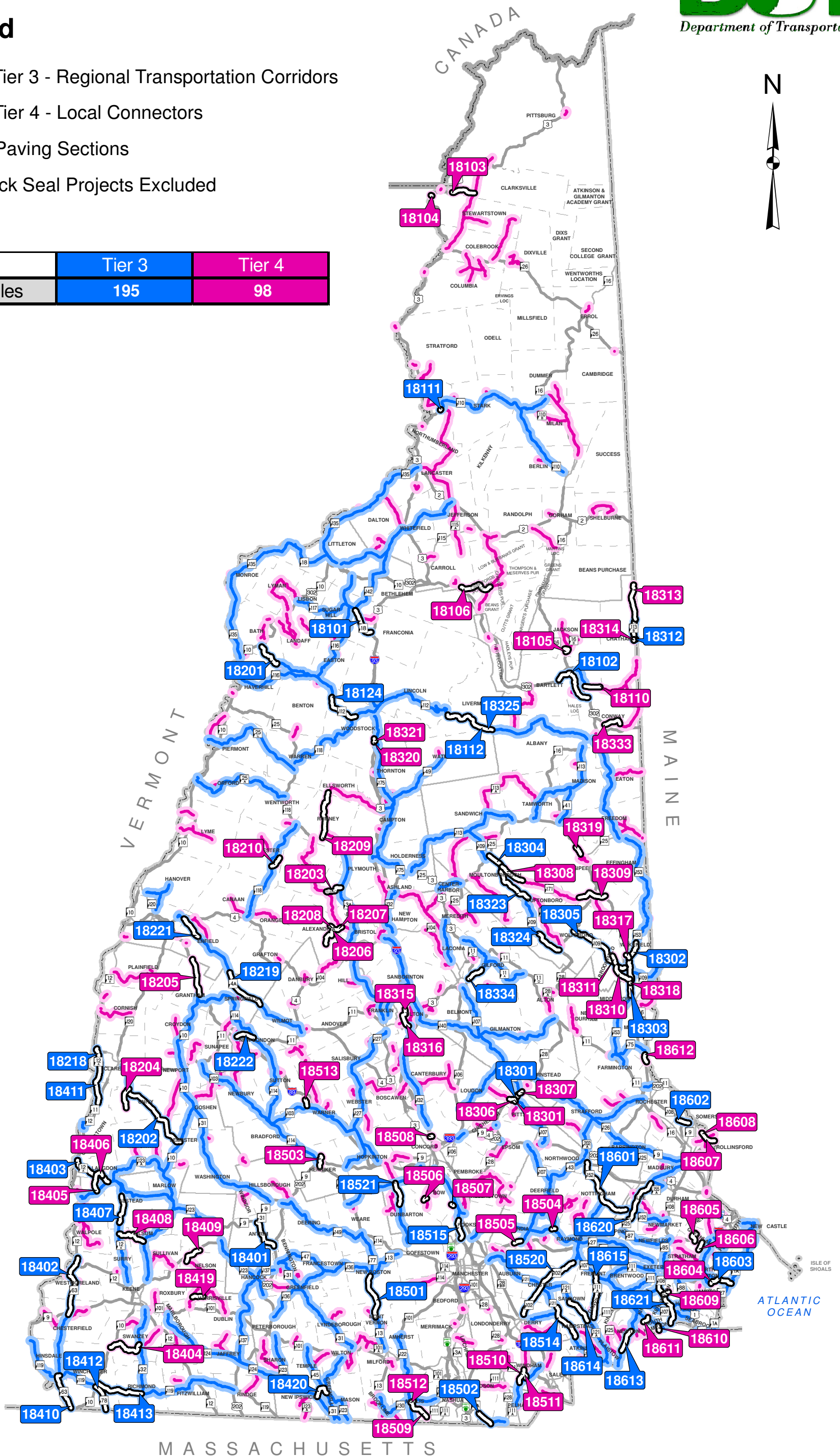
Legend

- █ Tier 3 - Regional Transportation Corridors
- █ Tier 4 - Local Connectors
- Paving Sections

Note: Crack Seal Projects Excluded

Facts

	Tier 3	Tier 4
Paving Miles	195	98



Paving by Tiers 3 & 4 - Calendar Year 2018 DRAFT (Paving ID)

Paving ID	Town	Route/Road	Length	Strategy	Tier	Funding Source
18101	Franconia	NH 18	3.9	Maintenance	3	TIFIA (SB367)
18102	Bartlett	West Side Rd	4.0	Maintenance	3	TIFIA (SB367)
18102	Conway	West Side Rd	1.5	Maintenance	3	Betterment
18102	Conway	West Side Rd	1.0	Maintenance	3	TIFIA (SB367)
18111	Northumberland	NH 110	0.2	Maintenance	3	Betterment
18112	Livermore	NH 112	6.2	Maintenance	3	Betterment
18124	Woodstock	NH 112	4.8	Preservation	3	Betterment
18201	Haverhill	NH 112	0.6	Maintenance	3	TIFIA (SB367)
18201	Bath	NH 112	2.9	Maintenance	3	TIFIA (SB367)
18202	Unity	2nd NH Tpke	5.1	Maintenance	3	TIFIA (SB367)
18202	Lempster	Lempster St	5.1	Maintenance	3	TIFIA (SB367)
18218	Claremont	NH 12A	4.6	Maintenance	3	Betterment
18219	Grafton	NH 4A	0.1	Maintenance	3	Betterment
18219	Springfield	NH 4A	6.1	Maintenance	3	Betterment
18221	Enfield	NH 4A	3.1	Preservation	3	Betterment
18222	New London	County Rd/Newport Rd	2.5	Preservation	3	Betterment
18301	Pittsfield	NH 107	0.8	Maintenance	3	TIFIA (SB367)
18302	Wakefield	NH 153	3.5	Maintenance	3	TIFIA (SB367)
18303	Wakefield	NH 153	3.8	Maintenance	3	TIFIA (SB367)
18304	Moultonborough	NH 109	2.2	Maintenance	3	TIFIA (SB367)
18305	Wolfeboro	NH 109	3.9	Maintenance	3	TIFIA (SB367)
18305	Brookfield	NH 109	1.2	Maintenance	3	TIFIA (SB367)
18305	Brookfield	NH 109	3.8	Maintenance	3	Betterment
18305	Wakefield	NH 109	0.2	Maintenance	3	Betterment
18312	Chatham	NH 113B	4.0	Roughness	3	TIFIA (SB367)
18323	Moultonborough	NH 109	3.1	Maintenance	3	Betterment
18323	Tuftsboro	NH 109	2.1	Maintenance	3	Betterment
18324	Wolfeboro	NH 109	3.7	Maintenance	3	Betterment
18325	Waterville Valley	NH 112	1.1	Maintenance	3	Betterment
18334	Gilford	NH 11A	2.2	Preservation	3	Betterment
18401	Antrim	NH 31	4.3	Maintenance	3	TIFIA (SB367)
18402	Chesterfield	NH 63	2.2	Maintenance	3	TIFIA (SB367)
18402	Westmoreland	NH 63	6.1	Maintenance	3	TIFIA (SB367)
18403	Alstead	NH 12A	0.8	Maintenance	3	TIFIA (SB367)
18403	Langdon	NH 12A	2.4	Maintenance	3	TIFIA (SB367)
18403	Charlestown	NH 12A	2.5	Maintenance	3	TIFIA (SB367)
18407	Alstead	NH 12A	3.8	Roughness	3	TIFIA (SB367)
18410	Winchester	NH 63	0.1	Maintenance	3	Betterment
18410	Hinsdale	NH 63	4.9	Maintenance	3	Betterment
18411	Charlestown	NH 12A	2.9	Maintenance	3	Betterment
18412	Winchester	NH 78	3.5	Maintenance	3	Betterment
18413	Winchester	NH 119	2.9	Maintenance	3	Betterment
18413	Richmond	NH 119	3.3	Maintenance	3	Betterment
18420	Greenville	NH 123	1.2	Preservation	3	Betterment
18420	New Ipswich	NH 123	1.3	Preservation	3	Betterment
18501	Mont Vernon	NH 13	2.3	Maintenance	3	TIFIA (SB367)
18501	New Boston	NH 13	3.6	Maintenance	3	TIFIA (SB367)
18502	Hudson	Dracut Rd	2.1	Maintenance	3	TIFIA (SB367)
18514	Hampstead	NH 121	4.5	Maintenance	3	Betterment
18514	Sandown	NH 121	0.4	Maintenance	3	Betterment
18515	Hooksett	NH 3A	2.6	Maintenance	3	Betterment
18520	Chester	NH 102	6.4	Preservation	3	Betterment
18520	Raymond	NH 102	1.2	Preservation	3	Betterment
18520	Derry	NH 102	2.3	Preservation	3	Betterment
18521	Dunbarton	NH 13	3.0	Preservation	3	Betterment
18601	Nottingham	NH 152	8.3	Maintenance	3	TIFIA (SB367)
18601	Northwood	NH 152	0.1	Maintenance	3	TIFIA (SB367)
18601	Lee	NH 152	0.9	Maintenance	3	TIFIA (SB367)
18602	Somersworth	NH 236	1.4	Maintenance	3	TIFIA (SB367)
18603	North Hampton	NH 111	1.9	Maintenance	3	TIFIA (SB367)
18613	Newton	NH 108	3.0	Maintenance	3	Betterment
18614	Sandown	NH 121A	3.2	Maintenance	3	Betterment
18614	Hampstead	NH 121A	0.5	Maintenance	3	Betterment
18615	Danville	NH 111A	4.5	Maintenance	3	Betterment
18615	Fremont	NH 111A	1.4	Maintenance	3	Betterment
18620	Epping	NH 155	0.3	Preservation	3	Betterment
18620	Lee	NH 155	5.6	Preservation	3	Betterment
18621	Kensington	NH 150	4.6	Preservation	3	Betterment
18621	South Hampton	NH 150	1.1	Preservation	3	Betterment

Paving ID	Town	Route/Road	Length	Strategy	Tier	Funding Source
18103	Clarksville	West Rd	3.1	Maintenance	4	TIFIA (SB367)
18104	Stewartstown	Main St	0.2	Maintenance	4	TIFIA (SB367)
18105	Jackson	NH 16A	1.0	Maintenance	4	TIFIA (SB367)
18106	Crawford's Purchase	Base Station Rd	3.2	Maintenance	4	TIFIA (SB367)
18106	Carroll	Base Station Rd	1.3	Maintenance	4	TIFIA (SB367)
18110	Bartlett	Hurricane Mountain Rd	2.0	Roughness	4	TIFIA (SB367)
18203	Hebron	North Shore Rd	2.4	Maintenance	4	TIFIA (SB367)
18204	Unity	West Unity Rd	2.8	Maintenance	4	TIFIA (SB367)
18205	Grantham	Old NH 10	4.9	Maintenance	4	TIFIA (SB367)
18206	Alexandria	Cass Mill Rd/Fowler River Rd	3.5	Roughness	4	TIFIA (SB367)
18207	Bristol	Cardigan Mountain Rd	0.4	Roughness	4	TIFIA (SB367)
18208	Alexandria	Fowler River Rd	0.7	Roughness	4	TIFIA (SB367)
18209	Rumney	Main St/Stinson Lake Rd	6.4	Roughness	4	TIFIA (SB367)
18209	Ellsworth	Stinson Lake Rd	0.1	Roughness	4	TIFIA (SB367)
18210	Dorchester	River Rd	1.7	Roughness	4	TIFIA (SB367)
18301	Pittsfield	Carroll St	0.2	Maintenance	4	TIFIA (SB367)
18306	Pittsfield	Loudon Rd/Main St	1.0	Maintenance	4	TIFIA (SB367)
18307	Pittsfield	Barnstead Rd	0.5	Maintenance	4	TIFIA (SB367)
18308	Moultonborough	NH 171	3.3	Maintenance	4	TIFIA (SB367)
18309	Ossipee	NH 171	3.9	Maintenance	4	TIFIA (SB367)
18310	Wakefield	Governors Rd	0.7	Roughness	4	TIFIA (SB367)
18310	Brookfield	Governors Rd	2.1	Maintenance	4	TIFIA (SB367)
18311	Brookfield	Lyford Rd	1.1	Maintenance	4	TIFIA (SB367)
18313	Chatham	Main Rd	4.7	Roughness	4	TIFIA (SB367)
18314	Chatham	Robbins Hill Rd	0.2	Roughness	4	TIFIA (SB367)
18315	Tilton	Calef Hill Rd	2.0	Roughness	4	TIFIA (SB367)
18316	Tilton	Winter St	0.8	Roughness	4	TIFIA (SB367)
18317	Wakefield	Wakefield Rd	0.6	Roughness	4	TIFIA (SB367)
18318	Wakefield	NH 153/NH 16 Connector	0.1	Roughness	4	TIFIA (SB367)
18319	Ossipee	NH 16 B	1.3	Roughness	4	TIFIA (SB367)
18320	Woodstock	South Station Rd	0.3	Roughness	4	TIFIA (SB367)
18321	Woodstock	North Station Rd	0.3	Roughness	4	TIFIA (SB367)
18333	Conway	East Conway Rd	2.5	Preservation	4	Betterment
18404	Winchester	Westport Village Rd	0.2	Maintenance	4	TIFIA (SB367)
18404	Swanzey	Swanzey Lake Rd	5.1	Maintenance	4	TIFIA (SB367)
18405	Langdon	Cheshire Tpke/Lower Cemetery Rd	2.2	Maintenance	4	TIFIA (SB367)
18405	Walpole	Cheshire Tpk	0.1	Maintenance	4	TIFIA (SB367)
18406	Langdon	Village Rd	0.9	Maintenance	4	TIFIA (SB367)
18408	Gilsum	Surry Rd	2.5	Roughness	4	TIFIA (SB367)
18408	Surry	Gilsum Rd	1.6	Roughness	4	TIFIA (SB367)
18409	Nelson	Granite Lake Rd	2.2	Roughness	4	TIFIA (SB367)
18409	Stoddard	Granite Lake Rd	0.4	Roughness	4	TIFIA (SB367)
18419	Harrisville	Chesham Rd	1.5	Preservation	4	Betterment
18503	Henniker	Rush Rd	1.7	Maintenance	4	TIFIA (SB367)
18504	Raymond	Dudley Rd	0.5	Maintenance	4	TIFIA (SB367)
18505	Candia	Old Candia Rd	1.0	Maintenance	4	TIFIA (SB367)
18506	Bow	Dunbarton Center Rd	0.6	Maintenance	4	TIFIA (SB367)
18507	Bow	Bow Bog Rd	0.3	Maintenance	4	TIFIA (SB367)
18508	Concord	W Portsmouth St	0.4	Maintenance	4	TIFIA (SB367)
18509	Hollis	Depot Rd/Broad St	3.4	Maintenance	4	TIFIA (SB367)
18510	Windham	Lowell Rd	2.0	Maintenance	4	TIFIA (SB367)
18511	Windham	Cobbetts Pond Rd	0.9	Roughness	4	TIFIA (SB367)
18512	Hollis	Monument Sq	0.3	Roughness	4	TIFIA (SB367)
18513	Sutton	East Sutton Rd/Eaton Grange Rd E	0.9	Roughness	4	TIFIA (SB367)
18604	North Hampton	Mill Rd	1.2	Maintenance	4	TIFIA (SB367)
18605	Greenland	Bayside Rd/Great Bay Rd	1.7	Maintenance	4	TIFIA (SB367)
18606	Greenland	Union Rd/Winnicut Rd	1.1	Maintenance	4	TIFIA (SB367)
18607	Rollinsford	Silver St	1.2	Maintenance	4	TIFIA (SB367)
18608	Rollinsford	Somersworth Rd	0.7	Maintenance	4	TIFIA (SB367)
18609	Kensington	North Rd	0.8	Maintenance	4	TIFIA (SB367)
18610	South Hampton	Jewell St/Whitehall Rd	0.7	Maintenance	4	TIFIA (SB367)
18611	South Hampton	South Rd/Chase Rd	1.0	Maintenance	4	TIFIA (SB367)
18612	Rochester	Old Wakefield Rd	0.2	Maintenance	4	TIFIA (SB367)
18612	Milton	Old Wakefield Rd	0.9	Maintenance	4	TIFIA (SB367)

Note: Crack Seal Projects Excluded

Paving by TIFIA Funding - Calendar Year 2018 DRAFT

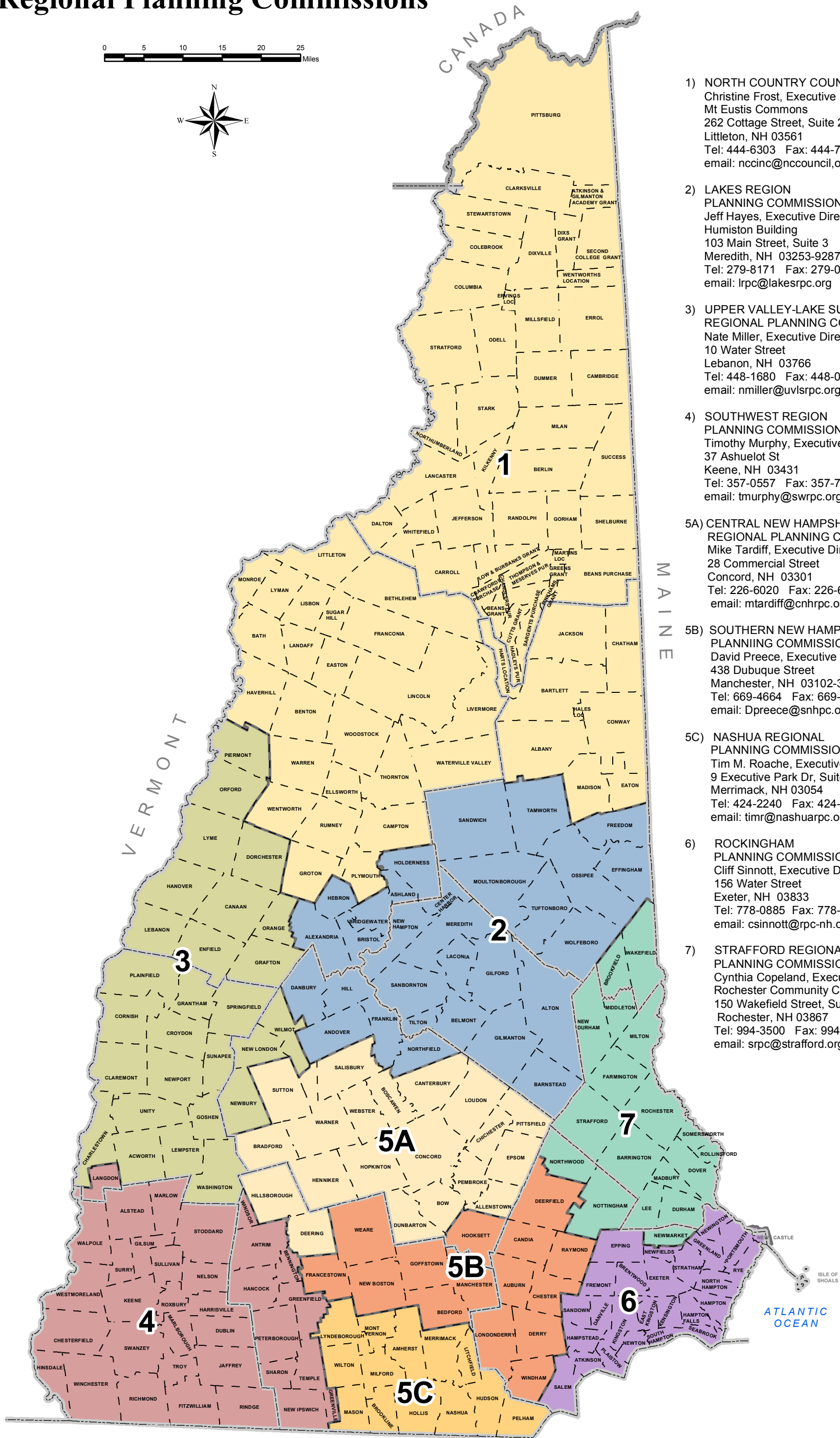
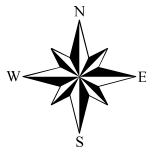

Paving ID	Town	Route/Road	Length	Strategy	Tier	Funding Source
18105	Jackson	NH 16A	0.1	Roughness	2	TIFIA (SB367)
18107	Pittsburg	US 3	3.9	Roughness	2	TIFIA (SB367)
18108	Wentworth's Location	NH 16	3.1	Roughness	2	TIFIA (SB367)
18109	Errol	NH 26	2.7	Roughness	2	TIFIA (SB367)
18109	Cambridge	NH 26	2.0	Roughness	2	TIFIA (SB367)
18602	Somersworth	NH 236	0.1	Roughness	2	TIFIA (SB367)

Paving ID	Town	Route/Road	Length	Strategy	Tier	Funding Source
18101	Franconia	NH 18	3.9	Maintenance	3	TIFIA (SB367)
18102	Bartlett	West Side Rd	4.0	Maintenance	3	TIFIA (SB367)
18102	Conway	West Side Rd	1.0	Maintenance	3	TIFIA (SB367)
18201	Haverhill	NH 112	0.6	Maintenance	3	TIFIA (SB367)
18201	Bath	NH 112	2.9	Maintenance	3	TIFIA (SB367)
18202	Unity	2nd NH Tpke	5.1	Maintenance	3	TIFIA (SB367)
18202	Lempster	2nd NH Tpke	5.1	Maintenance	3	TIFIA (SB367)
18301	Pittsfield	NH 107	0.8	Maintenance	3	TIFIA (SB367)
18302	Wakefield	NH 153	3.5	Maintenance	3	TIFIA (SB367)
18303	Wakefield	NH 153	3.8	Maintenance	3	TIFIA (SB367)
18304	Moultonborough	NH 109	2.2	Maintenance	3	TIFIA (SB367)
18305	Brookfield	NH 109	1.2	Maintenance	3	TIFIA (SB367)
18305	Wolfeboro	NH 109	3.9	Maintenance	3	TIFIA (SB367)
18312	Chatham	NH 113B	3.0	Roughness	3	TIFIA (SB367)
18401	Antrim	NH 31	4.3	Maintenance	3	TIFIA (SB367)
18402	Westmoreland	NH 63	6.1	Maintenance	3	TIFIA (SB367)
18402	Chesterfield	NH 63	2.2	Maintenance	3	TIFIA (SB367)
18403	Alstead	NH 12A	0.8	Maintenance	3	TIFIA (SB367)
18403	Langdon	NH 12A	2.4	Maintenance	3	TIFIA (SB367)
18403	Charlestown	NH 12A	2.5	Maintenance	3	TIFIA (SB367)
18407	Alstead	NH 12A	3.8	Roughness	3	TIFIA (SB367)
18501	New Boston	NH 13	3.6	Maintenance	3	TIFIA (SB367)
18501	Mont Vernon	NH 13	2.3	Maintenance	3	TIFIA (SB367)
18502	Hudson	Dracut Rd	2.1	Maintenance	3	TIFIA (SB367)
18601	Northwood	NH 152	0.1	Maintenance	3	TIFIA (SB367)
18601	Nottingham	NH 152	8.3	Maintenance	3	TIFIA (SB367)
18601	Lee	NH 152	0.9	Maintenance	3	TIFIA (SB367)
18602	Somersworth	NH 236	1.4	Maintenance	3	TIFIA (SB367)
18603	North Hampton	NH 111	1.9	Maintenance	3	TIFIA (SB367)

Paving ID	Town	Route/Road	Length	Strategy	Tier	Funding Source
18103	Clarksville	West Rd	3.1	Maintenance	4	TIFIA (SB367)
18104	Stewartstown	Main St	0.2	Maintenance	4	TIFIA (SB367)
18105	Jackson	NH 16A	1.0	Maintenance	4	TIFIA (SB367)
18106	Carroll	Base Station Rd	1.3	Maintenance	4	TIFIA (SB367)
18106	Crawford's Purchase	Base Station Rd	3.2	Maintenance	4	TIFIA (SB367)
18110	Bartlett	Hurricane Mountain Rd	2.0	Roughness	4	TIFIA (SB367)
18203	Hebron	North Shore Rd	2.4	Maintenance	4	TIFIA (SB367)
18204	Unity	West Unity Rd	2.8	Maintenance	4	TIFIA (SB367)
18205	Grantham	NH 10	4.9	Maintenance	4	TIFIA (SB367)
18206	Alexandria	Cass Mill Rd/Fowler River Rd	3.5	Roughness	4	TIFIA (SB367)
18207	Bristol	Cardigan Mountain Rd	0.4	Roughness	4	TIFIA (SB367)
18208	Ellsworth	Stinson Lake Rd	0.1	Roughness	4	TIFIA (SB367)
18208	Alexandria	Fowler River Rd	0.7	Roughness	4	TIFIA (SB367)
18209	Rumney	Main St/Stinson Lake Rd	6.4	Roughness	4	TIFIA (SB367)
18210	Dorchester	River Rd	1.7	Roughness	4	TIFIA (SB367)
18301	Pittsfield	Carroll St	0.2	Maintenance	4	TIFIA (SB367)
18306	Pittsfield	Loudon Rd/Main St	1.0	Maintenance	4	TIFIA (SB367)
18307	Pittsfield	Barnstead Rd	0.5	Maintenance	4	TIFIA (SB367)
18308	Moultonborough	NH 171	3.3	Maintenance	4	TIFIA (SB367)
18309	Ossipee	NH 16	0.2	Roughness	4	TIFIA (SB367)
18309	Ossipee	NH 171	3.9	Maintenance	4	TIFIA (SB367)
18310	Brookfield	Governors Rd	2.1	Maintenance	4	TIFIA (SB367)
18310	Wakefield	Governors Rd	0.7	Roughness	4	TIFIA (SB367)
18311	Brookfield	Lyford Rd	1.1	Maintenance	4	TIFIA (SB367)
18313	Chatham	Main Rd	4.7	Roughness	4	TIFIA (SB367)
18314	Chatham	Robbins Hill Rd	0.2	Roughness	4	TIFIA (SB367)
18315	Tilton	Calef Hill Rd	2.0	Roughness	4	TIFIA (SB367)
18316	Tilton	Winter St	0.8	Roughness	4	TIFIA (SB367)
18317	Wakefield	Wakefield Rd	0.6	Roughness	4	TIFIA (SB367)
18318	Wakefield	NH 16/NH 153 Connector	0.0	Roughness	4	TIFIA (SB367)
18319	Ossipee	NH Route 16B	1.1	Roughness	4	TIFIA (SB367)
18320	Woodstock	South Station Rd	0.3	Roughness	4	TIFIA (SB367)
18321	Woodstock	North Station Rd	0.3	Roughness	4	TIFIA (SB367)
18404	Winchester	Westport Village Rd	0.2	Maintenance	4	TIFIA (SB367)
18404	Swanzey	Westport Village Rd/Swanzey Lake Rd	5.1	Maintenance	4	TIFIA (SB367)
18405	Walpole	Cheshire Tpke	0.0	Maintenance	4	TIFIA (SB367)
18405	Langdon	Cheshire Tpke/Lower Cemetery Rd	2.2	Maintenance	4	TIFIA (SB367)
18406	Langdon	Village Rd	0.9	Maintenance	4	TIFIA (SB367)
18408	Surry	Gilsum Rd	1.6	Roughness	4	TIFIA (SB367)
18408	Gilsum	Surry Rd	2.5	Roughness	4	TIFIA (SB367)
18409	Stoddard	Granite Lake Rd	0.4	Roughness	4	TIFIA (SB367)
18409	Nelson	Granite Lake Rd	2.2	Roughness	4	TIFIA (SB367)
18503	Henniker	Rush Rd	1.7	Maintenance	4	TIFIA (SB367)
18504	Raymond	Dudley Rd	0.5	Maintenance	4	TIFIA (SB367)
18505	Candia	Old Candia Rd	1.0	Maintenance	4	TIFIA (SB367)
18506	Bow	Dunbarton Center Rd	0.6	Maintenance	4	TIFIA (SB367)
18507	Bow	Bow Bog Rd	0.3	Maintenance	4	TIFIA (SB367)
18508	Concord	W Portsmouth St	0.4	Maintenance	4	TIFIA (SB367)
18509	Hollis	Depot Rd/Broad St	3.4	Maintenance	4	TIFIA (SB367)
18510	Windham	Lowell Rd	2.0	Maintenance	4	TIFIA (SB367)
18511	Windham	Cobbetts Pond Rd	0.9	Roughness	4	TIFIA (SB367)
18512	Hollis	Monument Sq	0.3	Roughness	4	TIFIA (SB367)
18513	Sutton	East Sutton Rd/Eaton Grange Rd E	0.9	Roughness	4	TIFIA (SB367)
18604	North Hampton	Mill Rd	1.2	Maintenance	4	TIFIA (SB367)
18605	Greenland	Bayside Rd/Great Bay Rd	1.7	Maintenance	4	TIFIA (SB367)
18606	Greenland	Union Rd/Winnicut Rd	1.1	Maintenance	4	TIFIA (SB367)
18607	Rollinsford	Silver St	1.2	Maintenance	4	TIFIA (SB367)
18608	Rollinsford	Somersworth Rd	0.7	Maintenance	4	TIFIA (SB367)
18609	Kensington	North Rd	0.8	Maintenance	4	TIFIA (SB367)
18610	South Hampton	Jewell St/Whitehall Rd	0.7	Maintenance	4	TIFIA (SB367)
18611	South Hampton	South Rd/Chase Rd	1.0	Maintenance	4	TIFIA (SB367)
18612	Rochester	Old Wakefield Rd	0.2	Maintenance	4	TIFIA (SB367)
18612	Milton	Old Wakefield Rd	0.9	Maintenance	4	TIFIA (SB367)

Note: Crack Seal Projects Excluded

State of New Hampshire Regional Planning Commissions



- 1) NORTH COUNTRY COUNCIL (NCC)
Christine Frost, Executive Director
Mt Eustis Commons
262 Cottage Street, Suite 246
Littleton, NH 03561
Tel: 444-6303 Fax: 444-7588
email: nccinc@nccouncil.org
- 2) LAKES REGION
PLANNING COMMISSION (LRPC)
Jeff Hayes, Executive Director
Humiston Building
103 Main Street, Suite 3
Meredith, NH 03253-9287
Tel: 279-8171 Fax: 279-0200
email: lrpc@lakesrpc.org
- 3) UPPER VALLEY-LAKE SUNAPEE
REGIONAL PLANNING COMMISSION (UVLSRPC)
Nate Miller, Executive Director
10 Water Street
Lebanon, NH 03766
Tel: 448-1680 Fax: 448-0170
email: nmiller@uvlsrpc.org
- 4) SOUTHWEST REGION
PLANNING COMMISSION (SWRPC)
Timothy Murphy, Executive Director
37 Ashuelot St
Keene, NH 03431
Tel: 357-0557 Fax: 357-7440
email: tmurphy@swrpc.org
- 5A) CENTRAL NEW HAMPSHIRE
REGIONAL PLANNING COMMISSION (CNRPC)
Mike Tardiff, Executive Director
28 Commercial Street
Concord, NH 03301
Tel: 226-6020 Fax: 226-6023
email: mtardiff@cnhrpc.org
- 5B) SOUTHERN NEW HAMPSHIRE
PLANNING COMMISSION (SNHPC)
David Preece, Executive Director
438 Dubuque Street
Manchester, NH 03102-3546
Tel: 669-4664 Fax: 669-4350
email: dpreece@snhpc.org
- 5C) NASHUA REGIONAL
PLANNING COMMISSION (NRPC)
Tim M. Roache, Executive Director
9 Executive Park Dr, Suite 201
Merrimack, NH 03054
Tel: 424-2240 Fax: 424-2230
email: timr@nashuarpc.org
- 6) ROCKINGHAM
PLANNING COMMISSION (RPC)
Cliff Sinnott, Executive Director
156 Water Street
Exeter, NH 03833
Tel: 778-0885 Fax: 778-9183
email: csinnott@rpc-nh.org
- 7) STRAFFORD REGIONAL
PLANNING COMMISSION (SRPC)
Cynthia Copeland, Executive Director
Rochester Community Center
150 Wakefield Street, Suite 12
Rochester, NH 03867
Tel: 994-3500 Fax: 994-3504
email: srpc@strafford.org

MASSACHUSETTS



Mission:

Transportation excellence enhancing the quality of life in New Hampshire.

Purpose:

Transportation excellence in New Hampshire is fundamental to the state's sustainable economic development and land use, enhancing the environment, and preserving the unique character and quality of life. The Department will provide safe and secure mobility and travel options for all of the state's residents, visitors, and goods movement, through a transportation system and services that are well maintained, efficient, reliable, and provide seamless interstate and intrastate connectivity.

Vision:

Transportation in New Hampshire is provided by an accessible, multimodal system connecting rural and urban communities. Expanded transit and rail services, and a well-maintained highway network and airport system provide mobility that promotes smart growth and sustainable economic development, while reducing transportation impacts on New Hampshire's environmental, cultural, and social resources. Safe bikeways and sidewalks bring together neighborhoods parks, schools, and downtowns. Creative and stable revenue streams fund an organization that uses its diverse human and financial resources efficiently and effectively.

Maggie Hassan, Governor**Executive Councilors:**

Joseph D. Kenney - District 1

Colin Van Ostern - District 2

Christopher T. Sununu - District 3

Christopher C. Pappas - District 4

David K. Wheeler - District 5

New Hampshire Department of Transportation

7 Hazen Drive

Concord, New Hampshire 03302-0483

www.nhdot.com

