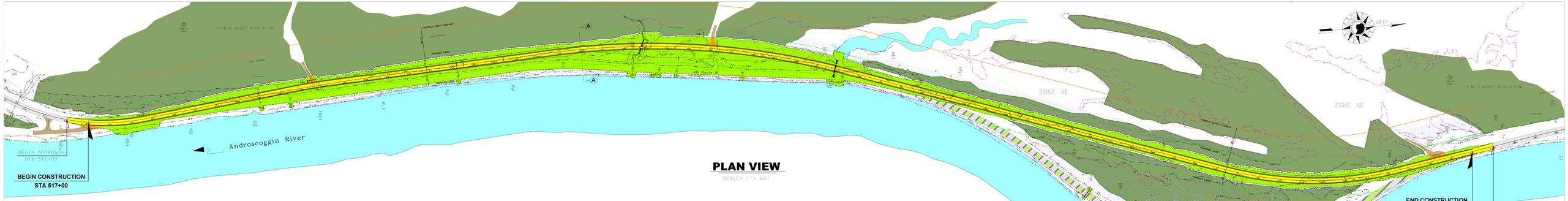

PLAN VIEW

SCALE: 1"= 60'

DUMMER-CAMBRIDGE-ERROL 16304B

NH 16 REHABILITATION PROJECT

PUBLIC HEARING PLAN

AUGUST 5, 2020

LEGEND

- Travel Way of Proposed Roadway
- Shoulder of Proposed Roadway
- Proposed Raised Traffic Islands
- Proposed Guardrail
- Access Points to Proposed Roadway (Drives, etc.)
- Approximate Limit of Slope Work and Landscaping
- Approximate Limit of Work Outside of Slope Work
- Existing Pavement (Roadways, Drives, Sidewalks, etc.)
- Existing Gravel Surface (Drives, Paths, etc.)
- Existing Tree and/or Brush Line
- Water (Rivers, Streams, Lakes, Ponds, Swamps, etc.)
- Wetlands
- Buildings To Be Removed
- Bridge Removal
- Wetlands
- Vernal Pools
- Flood Plain
- Property Lines
- State, County, City and Town Lines
- Existing Easement Lines
- Proposed Easement Lines
- Existing R.O.W. (Right-of-Way)
- Proposed R.O.W.
- Existing C.A.R.O.W. (Controlled Access)
- Proposed C.A.R.O.W.
- Existing L.A.R.O.W. (Limited Access)
- Proposed L.A.R.O.W.

Not Designated - Department of Transportation
Not Designated - Town
Not Designated - Highway Department

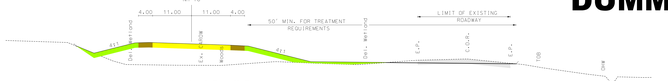

PROFILE VIEW

SCALE:
1"= 60' HORIZ.
1"= 12' VERT.

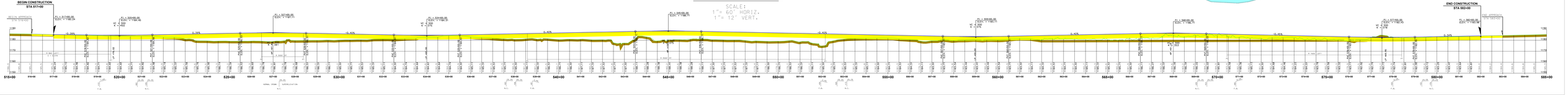

INFORMATION ONLY

New Hampshire DOT
Department of Transportation