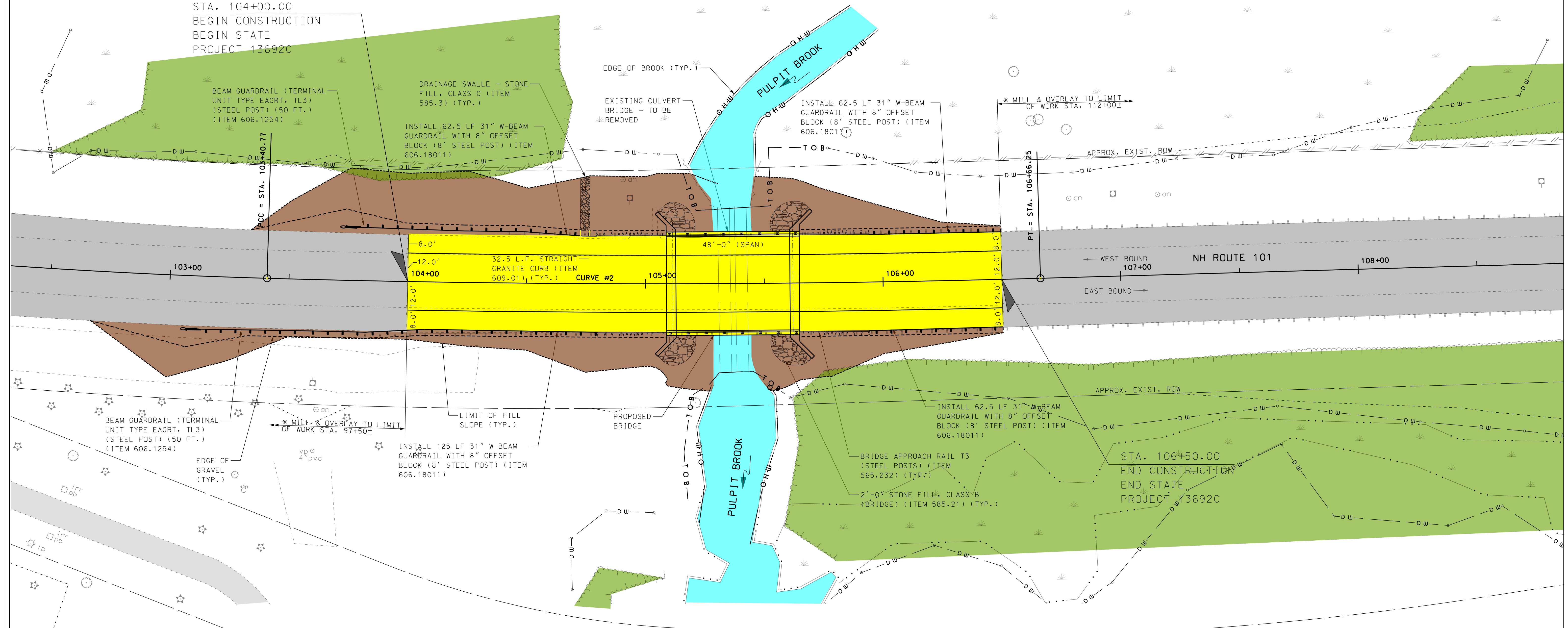



STA. 104+00.00
 BEGIN CONSTRUCTION
 BEGIN STATE
 PROJECT 13692C



PLAN

SCALE: 1" = 20'



SCALE IN FEET

CONSTRUCTION CENTERLINE COORDINATES

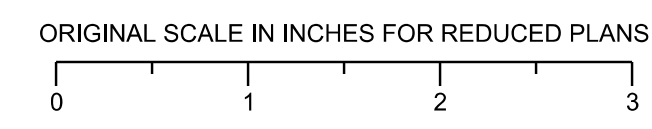
STATION	NORTHING	EASTING
PDB 96+50.00	147377.2501	1009543.8817
PC 98+46.60	147489.4871	1009705.2920
PI 100+94.40	147630.9564	1009908.7420
PCC 103.40.77	147807.5714	1010082.5597
PI 105+03.56	147923.5915	1010196.7424
PT 106+66.25	148045.9070	1010304.1542
PDE 113+50.00	148559.6774	1010755.3238

CURVE DATA #1		CURVE DATA #2	
PI = 101+94.40	PI = 105+03.56	DELTA = 2°09'14.3" Lt.	DELTA = 3°15'16.4" Lt.
R = 2660.00'	R = 5730.00'	L = 494.18'	L = 325.48'
T = 247.80'	T = 162.78'	E = 11.52'	E = 2.31'

△ SURVEY CONTROL PT. TABLE

POINT	NORTHING	EASTING	ELEVATION
S026	147885.360	1010191.740	239.500
F201	147947.426	1010177.532	238.918
E100	148183.676	1010456.523	252.221

* NOTE: MILL & OVERLAY ONLY REQUIRED FOR ALTERNATIVE #1



SUBDIRECTORY	DGN LOCATOR	SHEET SCALE
XX	01_13692 Roadway Plan	AS NOTED

STATE OF NEW HAMPSHIRE									
DEPARTMENT OF TRANSPORTATION * BUREAU OF BRIDGE DESIGN									
TOWN	BEDFORD	BRIDGE NO.	090/065	STATE PROJECT	13692C				
LOCATION NH ROUTE 101 OVER PULPIT BROOK									
ROADWAY PLAN								BRIDGE SHEET	
REVISIONS AFTER PROPOSAL								1 OF 13	
DESIGNED	TJW	09/17	CHECKED	TJM	10/17	FILE NUMBER			
DRAWN	DRB	09/17	CHECKED	TJW	10/17	QUANTITIES			
ISSUE DATE	TJW	10/17	CHECKED	TJW	10/17	ISSUE DATE			
REV. DATE			FEDERAL PROJECT NO.	X-A004(254)	SHEET NO.	TOTAL SHEETS			