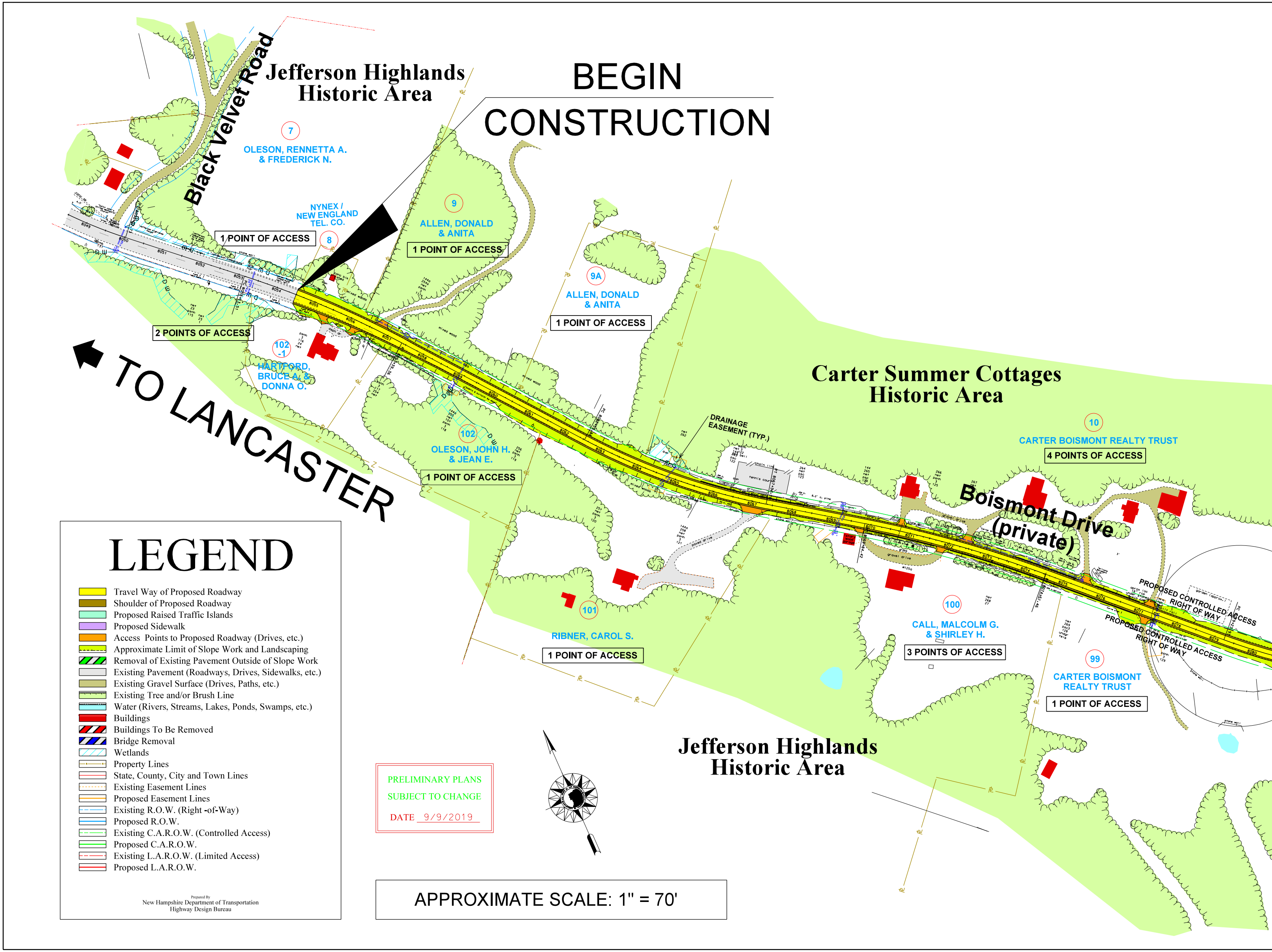
BEGIN CONSTRUCTION
Jefferson Highlands Historic Area
Black Velvet Road
7
OLESON, RENNETTA A. & FREDERICK N.
NYNEX / NEW ENGLAND TEL. CO.
8
1 POINT OF ACCESS
9
ALLEN, DONALD & ANITA
1 POINT OF ACCESS
9A
ALLEN, DONALD & ANITA
1 POINT OF ACCESS
2 POINTS OF ACCESS
102 -1
HARTFORD, BRUCE A. & DONNA O.
TO LANCASTER
102
OLESON, JOHN H. & JEAN E.
1 POINT OF ACCESS
DRAINAGE EASEMENT (TYP.)
Carter Summer Cottages Historic Area
10
CARTER BOISMONT REALTY TRUST
4 POINTS OF ACCESS
Boismont Drive (private)
PROPOSED CONTROLLED ACCESS RIGHT OF WAY
PROPOSED CONTROLLED ACCESS RIGHT OF WAY
101
RIBNER, CAROL S.
1 POINT OF ACCESS
100
CALL, MALCOLM G. & SHIRLEY H.
3 POINTS OF ACCESS
99
CARTER BOISMONT REALTY TRUST
1 POINT OF ACCESS
Jefferson Highlands Historic Area

LEGEND

- 🟨 Travel Way of Proposed Roadway
- 🟫 Shoulder of Proposed Roadway
- ▭ Proposed Raised Traffic Islands
- 🟪 Proposed Sidewalk
- 🟧 Access Points to Proposed Roadway (Drives, etc.)
- ▨ Approximate Limit of Slope Work and Landscaping
- ▨ Removal of Existing Pavement Outside of Slope Work
- ▭ Existing Pavement (Roadways, Drives, Sidewalks, etc.)
- ▭ Existing Gravel Surface (Drives, Paths, etc.)
- ▭ Existing Tree and/or Brush Line
- ▭ Water (Rivers, Streams, Lakes, Ponds, Swamps, etc.)
- 🟥 Buildings
- ▨ Buildings To Be Removed
- ▨ Bridge Removal
- ▨ Wetlands
- ▭ Property Lines
- ▭ State, County, City and Town Lines
- ▭ Existing Easement Lines
- ▭ Proposed Easement Lines
- ▭ Existing R.O.W. (Right -of-Way)
- ▭ Proposed R.O.W.
- ▭ Existing C.A.R.O.W. (Controlled Access)
- ▭ Proposed C.A.R.O.W.
- ▭ Existing L.A.R.O.W. (Limited Access)
- ▭ Proposed L.A.R.O.W.

Prepared By
New Hampshire Department of Transportation
Highway Design Bureau

PRELIMINARY PLANS
SUBJECT TO CHANGE
DATE 9/9/2019

APPROXIMATE SCALE: 1" = 70'

JEFFERSO
PUBLIC

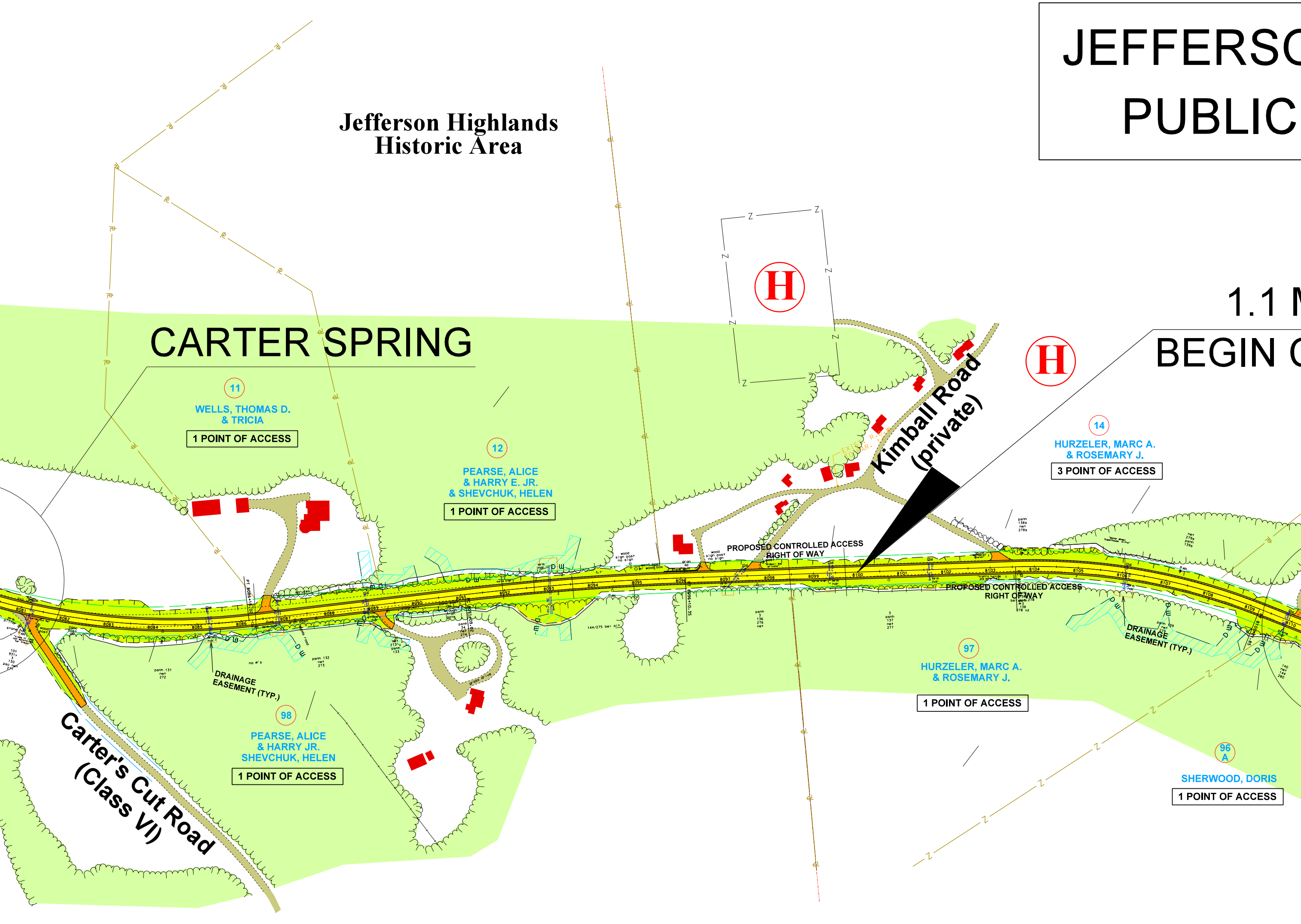
Jefferson Highlands
Historic Area
CARTER SPRING
1.1 M
BEGIN C
H
H
Kimball Road
(private)
Carter's Cut Road
(Class VI)
11
WELLS, THOMAS D.
& TRICIA
1 POINT OF ACCESS
12
PEARSE, ALICE
& HARRY E. JR.
& SHEVCHUK, HELEN
1 POINT OF ACCESS
14
HURZELER, MARC A.
& ROSEMARY J.
3 POINT OF ACCESS
PROPOSED CONTROLLED ACCESS
RIGHT OF WAY
PROPOSED CONTROLLED ACCESS
RIGHT OF WAY
DRAINAGE
EASEMENT (TYP.)
DRAINAGE
EASEMENT (TYP.)
98
PEARSE, ALICE
& HARRY JR.
SHEVCHUK, HELEN
1 POINT OF ACCESS
97
HURZELER, MARC A.
& ROSEMARY J.
1 POINT OF ACCESS
96
A
SHERWOOD, DORIS
1 POINT OF ACCESS

ON - RANDOLPH 13602C
INFORMATION PLAN

MILES FROM
CONSTRUCTION

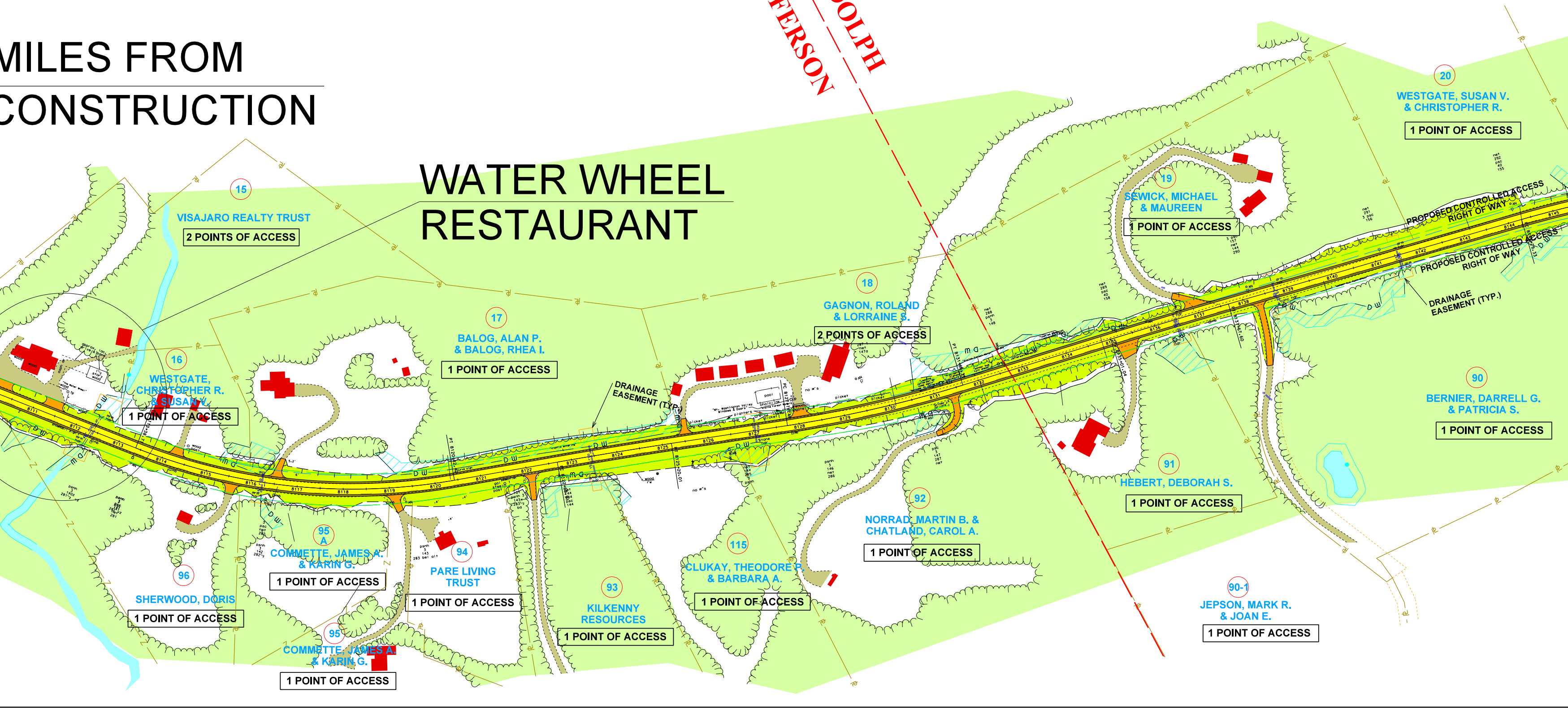
WATER WHEEL
RESTAURANT
RANDOLPH
JEFFERSON
15
VISAJARO REALTY TRUST
2 POINTS OF ACCESS
16
WESTGATE,
CHRISTOPHER R.
& SUSAN V.
1 POINT OF ACCESS
17
BALOG, ALAN P.
& BALOG, RHEA I.
1 POINT OF ACCESS
DRAINAGE
EASEMENT (TYP.)
18
GAGNON, ROLAND
& LORRAINE S.
2 POINTS OF ACCESS
19
SEWICK, MICHAEL
& MAUREEN
1 POINT OF ACCESS
20
WESTGATE, SUSAN V.
& CHRISTOPHER R.
1 POINT OF ACCESS
PROPOSED CONTROLLED ACCESS
RIGHT OF WAY
PROPOSED CONTROLLED ACCESS
RIGHT OF WAY
DRAINAGE
EASEMENT (TYP.)
90
BERNIER, DARRELL G.
& PATRICIA S.
1 POINT OF ACCESS
91
HEBERT, DEBORAH S.
1 POINT OF ACCESS
92
NORRAD, MARTIN B. &
CHATLAND, CAROL A.
1 POINT OF ACCESS
90-1
JEPSON, MARK R.
& JOAN E.
1 POINT OF ACCESS
115
CLUKAY, THEODORE P.
& BARBARA A.
1 POINT OF ACCESS
93
KILKENNY
RESOURCES
1 POINT OF ACCESS
94
PARE LIVING
TRUST
1 POINT OF ACCESS
95
A
COMMETTE, JAMES A.
& KARIN G.
1 POINT OF ACCESS
95
COMMETTE, JAMES A.
& KARIN G.
1 POINT OF ACCESS
96
SHERWOOD, DORIS
1 POINT OF ACCESS

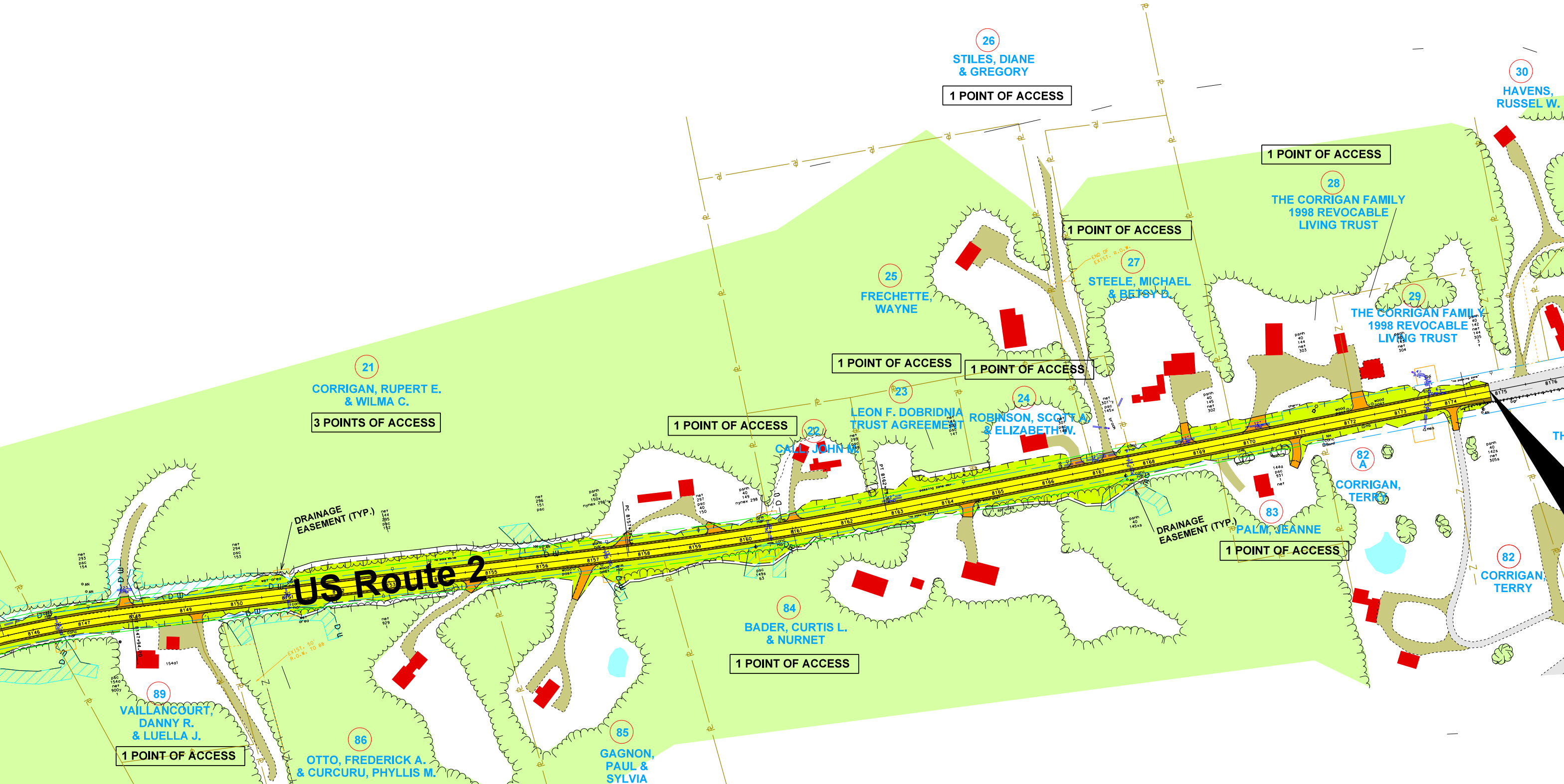
26
STILES, DIANE & GREGORY
1 POINT OF ACCESS
30
HAVENS, RUSSEL W.
1 POINT OF ACCESS
28
THE CORRIGAN FAMILY 1998 REVOCABLE LIVING TRUST
1 POINT OF ACCESS
25
FRECHETTE, WAYNE
27
STEELE, MICHAEL & BETSY D.
29
THE CORRIGAN FAMILY 1998 REVOCABLE LIVING TRUST
1 POINT OF ACCESS
1 POINT OF ACCESS
21
CORRIGAN, RUPERT E. & WILMA C.
3 POINTS OF ACCESS
23
LEON F. DOBRIDNIA TRUST AGREEMENT
24
ROBINSON, SCOTT A. & ELIZABETH W.
1 POINT OF ACCESS
22
CALL, JOHN M.
82 A
CORRIGAN, TERRY
DRAINAGE EASEMENT (TYP.)
US Route 2
83
PALM, JEANNE
DRAINAGE EASEMENT (TYP.)
1 POINT OF ACCESS
82
CORRIGAN, TERRY
84
BADER, CURTIS L. & NURNET
1 POINT OF ACCESS
89
VAILLANCOURT, DANNY R. & LUELLA J.
1 POINT OF ACCESS
86
OTTO, FREDERICK A. & CURCURU, PHYLLIS M.
1 POINT OF ACCESS
85
GAGNON, PAUL & SYLVIA
1 POINT OF ACCESS
88
KIRMMSE, BRUCE H.
1 POINT OF ACCESS
87
OTTO, FREDERICK A. & CURCURU, PHYLLIS M.
1 POINT OF ACCESS

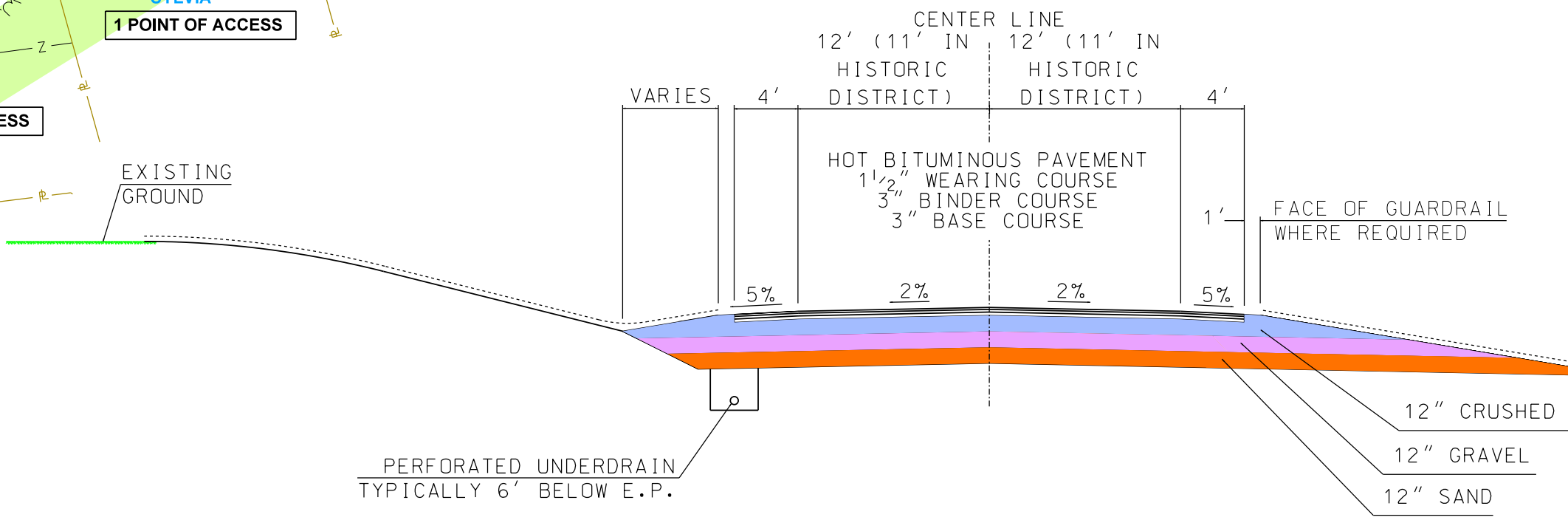
CENTER LINE
12' (11' IN HISTORIC DISTRICT)
12' (11' IN HISTORIC DISTRICT)
VARIES
4'
4'
HOT BITUMINOUS PAVEMENT
1 1/2" WEARING COURSE
3" BINDER COURSE
3" BASE COURSE
1'
FACE OF GUARDRAIL WHERE REQUIRED
EXISTING GROUND
5%
2%
2%
5%
12" CRUSHED
12" GRAVEL
12" SAND
PERFORATED UNDERDRAIN TYPICALLY 6' BELOW E.P.

TYPICAL SECTION

NOT TO SCALE

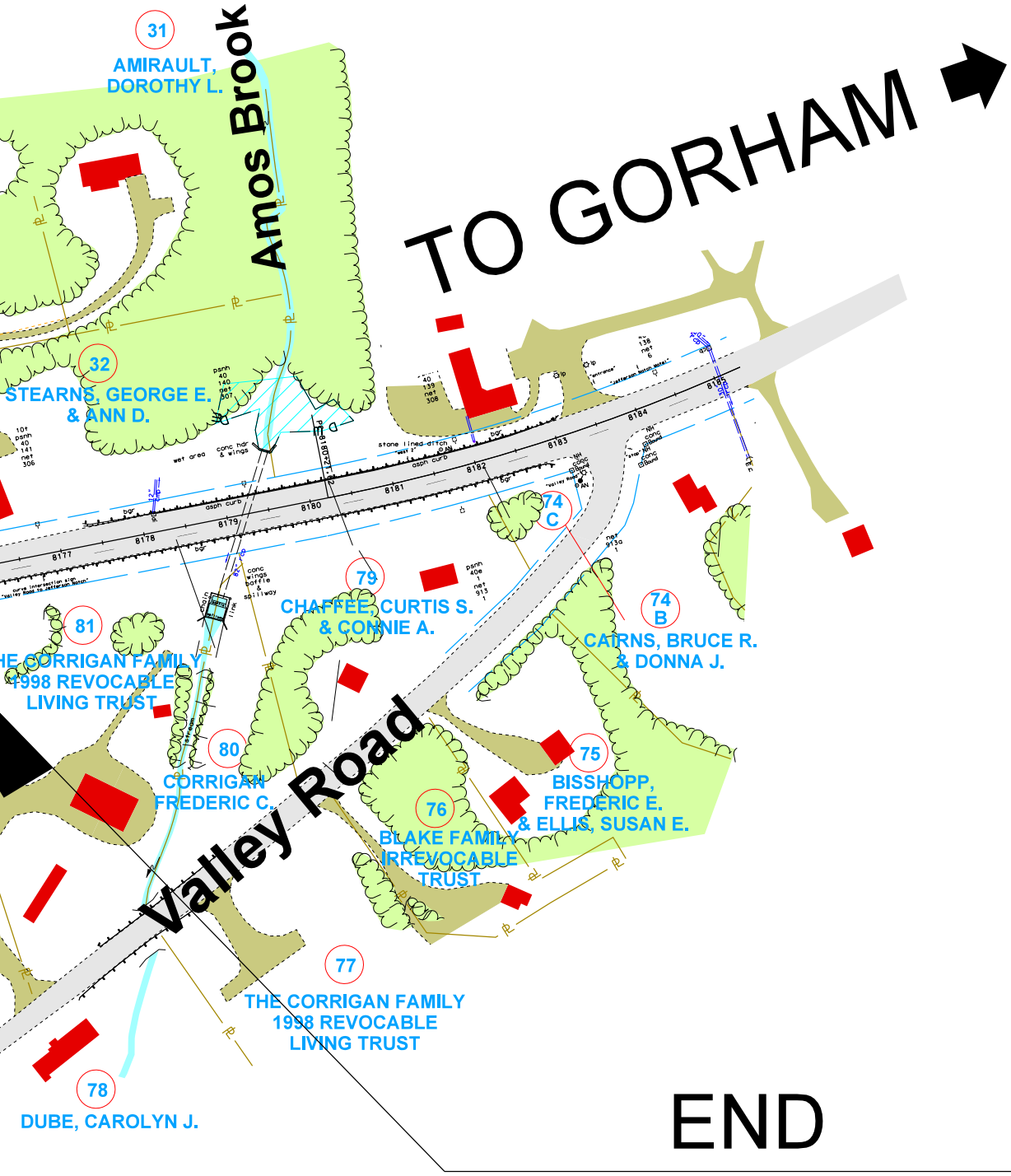
31
AMIRAULT, DOROTHY L.
Amos Brook
TO GORHAM
32
STEARNS, GEORGE E. & ANN D.
8177
8178
8179
8180
8181
8182
8183
8184
8185
stone lined ditch
asph curb
bgr
wet area
conc hdr & wings
conc wings baffle & spillway
74 C
74 B
CAIRNS, BRUCE R. & DONNA J.
79
CHAFFEE, CURTIS S. & CONNIE A.
81
THE CORRIGAN FAMILY 1998 REVOCABLE LIVING TRUST
80
CORRIGAN FREDERIC C.
Valley Road
75
BISSHOPP, FREDERIC E. & ELLIS, SUSAN E.
76
BLAKE FAMILY IRREVOCABLE TRUST
77
THE CORRIGAN FAMILY 1998 REVOCABLE LIVING TRUST
78
DUBE, CAROLYN J.

END

CONSTRUCTION

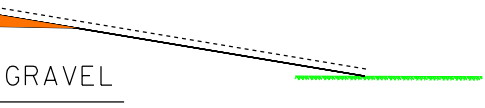

New Hampshire DOT
Department of Transportation