

# THE OLD STONE WALL: SPECIAL EDITION

E-Newsletter of the NH Division of Historical Resources



## Introducing: EMMIT!

For more than forty years, the N.H. Division of Historical Resources -- the State Historic Preservation Office -- has been collecting data about the state's historical and archaeological places. Almost exclusively, these records are paper documents stored at our offices. Each year, 400-500 visitors use this archive for research, planning and regulatory purposes. But access to these documents has been limited to Monday-Friday during work hours and only at our Concord location.

**We are proud to announce that there is a new option.** Today, we are launching a map-based online inventory of the more than 16,000 digitized records on file at the DHR. The [Enhanced Mapping and Management Information Tool \(EMMIT\)](#) not only makes these important documents available, it also does so using Geographic Information System (GIS) technology to pinpoint locations of historic resources.



EMMIT is a map-based online inventory of the historic and archaeological records on file at the NH Division of Historical Resources (DHR), NH's State Historic Preservation Office.

### EXPLORE DHR'S NEWLY DIGITIZED RECORDS!

Instantly access more than 16,000 documents including State and National Register nominations, historic districts, building and archaeological inventory forms and survey reports.

**EMMIT IS THE ONLY UP-TO-DATE, COMPREHENSIVE INVENTORY OF THE STATE'S HISTORIC AND ARCHAEOLOGICAL RESOURCES**

To learn more about the New Hampshire Division of Historical Resources and its programs, please visit our website at [www.nh.gov/dhr](http://www.nh.gov/dhr).

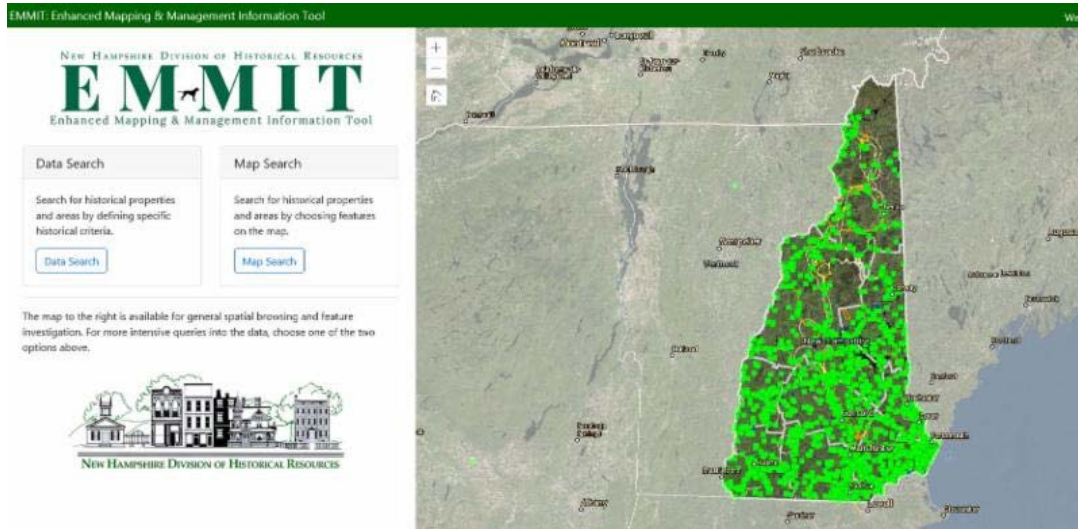
EMMIT has been funded in part with federal Emergency Supplemental Funding from the Historic Preservation Fund (ESHPF) through the National Park Service, Department of the Interior (DOI) as a result of Superstorm Sandy. Its contents and opinions do not necessarily reflect the views or policies of DOI, nor does the mention of trade names or commercial products constitute DOI endorsement or recommendation.

EMMIT has also been funded in part by the State of New Hampshire Conservation and Heritage License Plate Program. All funds raised through the purchase of state Conservation License Plates are used for the promotion, protection and investment in New Hampshire's historic, natural, and cultural resources.

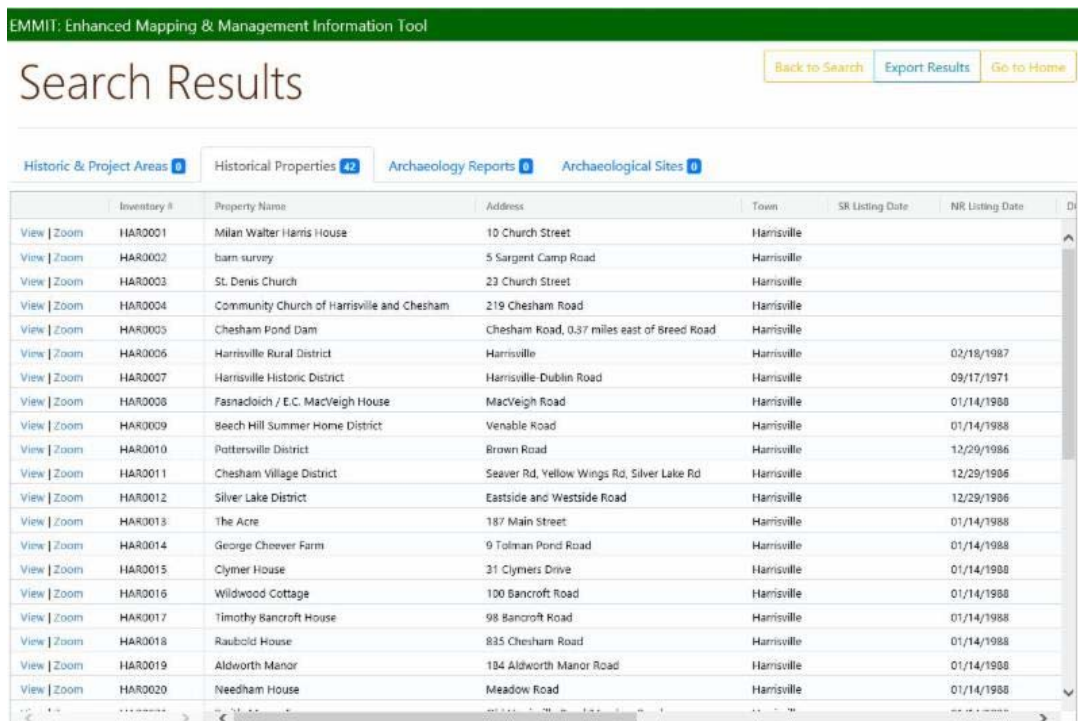




**EMMIT** is an invaluable support tool for anyone interested in the state's history and its historic places. Researchers, local preservation commissions, cultural resource consultants, planners, public agencies, and engineering, environmental, land use and development firms can all benefit from EMMIT's online accessibility without taking a trip to DHR's Concord office.



**Data searches** on EMMIT can be based on several criteria, including property name, address, town and Determination of Eligibility status. Multiple fields can be searched at one time, creating more customized results.



VIEW	PROPERTY	ADDRESS	CITY	DATE	
<a href="#">View</a> <a href="#">Zoom</a>	HAR0019	Aldworth Manor	184 Aldworth Manor Road	Harrisville	01/14/1988
<a href="#">View</a> <a href="#">Zoom</a>	HAR0020	Needham House	Meadow Road	Harrisville	01/14/1988

**Map searches** on EMMIT can be done by selecting a specific point or polygon feature on the map. Users may also create customized searches by drawing a point, line or area around the location that they are researching and can choose to set a buffer around the area they've created, using meters, feet, kilometers or miles. Map searches can be exported as a PDF.



**EMMIT documents available to subscribers as downloadable PDFs** include:

- National Register of Historic Places nomination forms, photos and maps
- N.H. State Register of Historic Places inventory forms, photos and maps
- Individual inventory forms, photos and maps
- Project area forms, photos and maps
- Historic district area forms, photos and maps
- Historic American Buildings Survey (HABS) documentation
- Historic American Engineering Record (HAER) documentation
- N.H. Historic Property Documentation
- Archaeological site forms (restricted access)
- Archaeological survey reports (restricted access, survey locations are not available within the GIS map)

Due to the sensitive nature of the location of **archaeological sites**, access to documents from EMMIT's files that relate to archaeological sites will only be granted to qualified archaeological consultants by permission through the DHR.

**EMMIT is the only online, up-to-date, comprehensive inventory of the state's historic and archaeological resources.** However, the identification of historic places in New Hampshire is an ongoing initiative, and many of the state's historic, architectural and archaeological resources have not yet been identified. Hundreds of new records are submitted to the DHR annually; EMMIT will be updated on a regular basis throughout year as new records are submitted.






<b>Property Information</b> Inventory #: P170012 Property Name: Indian Stream Schoolhouse District 1 Address: Tabot Road Town: Plunkburg Original Uses: school Acreages: 0.25											
<b>Exterior Building</b>											
<b>Miscellaneous Property Information</b>											
<b>Registers and Other Survey Listings</b>											
<b>Determination of Eligibility</b>											
<b>Documents</b> <table border="1"> <thead> <tr> <th>Download</th> <th>Name</th> <th>Type</th> <th>Size (KB)</th> </tr> </thead> <tbody> <tr> <td></td> <td>P170012.PDF</td> <td>National Register Nominations</td> <td>244.22</td> </tr> </tbody> </table>					Download	Name	Type	Size (KB)		P170012.PDF	National Register Nominations
Download	Name	Type	Size (KB)								
	P170012.PDF	National Register Nominations	244.22								

**EMMIT's subscription fees** vary depending on the type of organization, number of user accounts and the length of the subscription. Contact the DHR directly if you have any questions about subscription fees, at [EMMIT@dncr.nh.gov](mailto:EMMIT@dncr.nh.gov) or 603-271-3483.

Anyone requesting a subscription to EMMIT will receive an email confirmation with a link to a subscription form. **Once the NHDHR has received the completed form and payment, the subscription will be activated within three to five business days.**

A sneak preview of the breadth of EMMIT's data and mapping potential is available through a Guest Access feature, which shows all points and areas that have corresponding documentation in EMMIT and also provides a user-guided demonstration of certain mapping features.


New Hampshire Division of Historical Resources		Page 18 of 25	
last update 04 2013		NHDHR INVENTORY # CON0400	
<b>INDIVIDUAL INVENTORY FORM</b>			
Date photos taken: April 13, 2014			
			
Photo # _2_ Description: west façade showing elevator additions and ADA entrance			
Reference (file name or frame#): CON0400(22) Direction: SE			

Of course, our office in the Van McLeod Building at 19 Pillsbury Street in Concord -- yes, it's in EMMIT, too -- will still be open for researchers and to anyone who needs assistance. We'll be happy to help you!

EMMIT's development was funded in part by the [National Park Service](#), Department of the Interior, through the Emergency Supplemental Historic Preservation Fund and the [State of New Hampshire's Conservation and Heritage \("Moose Plate"\) License Plate Fund](#).

The launch of EMMIT achieves a long-time goal at the DHR. Please join us in

celebrating and learn more at [EMMIT.dncr.nh.gov](http://EMMIT.dncr.nh.gov).



*Working together to preserve and celebrate New Hampshire's irreplaceable historic resources through education, stewardship and protection.*

603-271-3483 | 603-271-3433 (fax)

[preservation@dncr.nh.gov](mailto:preservation@dncr.nh.gov) | [nh.gov/nhdhr](http://nh.gov/nhdhr)

[@NHDHR\\_SHPO](#)

[@My\\_NewHampshire](#)

YouTube: [NH Division of Historical Resources](#)

*This newsletter has been financed in part with a federal Historic Preservation Fund matching grant from the National Park Service of the U.S. Department of the Interior, to the New Hampshire Division of Historical Resources/State Historic Preservation Office. However, its contents and opinions do not necessarily reflect the views or policies of the U.S. Department of the Interior. Regulations of the U.S. Department of the Interior strictly prohibit unlawful discrimination in departmental federally assisted programs on the basis of race, color, national origin, age or disability. The State of New Hampshire (under RSA 275 and RSA 354-a) prohibits discrimination on the basis of age, sex, race, creed, color, marital status, physical or mental disability or national origin. Any person who believes that he or she has been discriminated against in any program, activity or facility operated by a recipient of federal assistance should write to: Director, Office of Equal Opportunity, National Park Service, 1849 C Street, NW, Washington DC, 20240.*

New Hampshire Division of Historical Resources, 19 Pillsbury Street, Concord, NH 03301

[SafeUnsubscribe™ {recipient's email}](#)

[Forward this email](#) | [Update Profile](#) | [About our service provider](#)

Sent by [the.preservation@dncr.nh.gov](mailto:the.preservation@dncr.nh.gov) in collaboration with

**Constant Contact** 

Try it free today